This is a digital copy of a book that was preserved for generations on library shelves before it was carefully scanned by Google as part of a project to make the world's books discoverable online.

It has survived long enough for the copyright to expire and the book to enter the public domain. A public domain book is one that was never subject to copyright or whose legal copyright term has expired. Whether a book is in the public domain may vary country to country. Public domain books are our gateways to the past, representing a wealth of history, culture and knowledge that's often difficult to discover.

Marks, notations and other marginalia present in the original volume will appear in this file - a reminder of this book's long journey from the publisher to a library and finally to you.

Usage guidelines

Google is proud to partner with libraries to digitize public domain materials and make them widely accessible. Public domain books belong to the public and we are merely their custodians. Nevertheless, this work is expensive, so in order to keep providing this resource, we have taken steps to prevent abuse by commercial parties, including placing technical restrictions on automated querying.

We also ask that you:

+ *Make non-commercial use of the files* We designed Google Book Search for use by individuals, and we request that you use these files for personal, non-commercial purposes.
+ *Refrain from automated querying* Do not send automated queries of any sort to Google's system: If you are conducting research on machine translation, optical character recognition or other areas where access to a large amount of text is helpful, please contact us. We encourage the use of public domain materials for these purposes and may be able to help.
+ *Maintain attribution* The Google "watermark" you see on each file is essential for informing people about this project and helping them find additional materials through Google Book Search. Please do not remove it.
+ *Keep it legal* Whatever your use, remember that you are responsible for ensuring that what you are doing is legal. Do not assume that just because we believe a book is in the public domain for users in the United States, that the work is also in the public domain for users in other countries. Whether a book is still in copyright varies from country to country, and we can't offer guidance on whether any specific use of any specific book is allowed. Please do not assume that a book's appearance in Google Book Search means it can be used in any manner anywhere in the world. Copyright infringement liability can be quite severe.

About Google Book Search

Google's mission is to organize the world's information and to make it universally accessible and useful. Google Book Search helps readers discover the world's books while helping authors and publishers reach new audiences. You can search through the full text of this book on the web at `http://books.google.com/`

B 454290

INTERSTATE AUTOMOBILE TOURISTS' GUIDE

114.

Transporta
Librar
GV
102
.R3
190



The Breslin

B'way-29th St. New York

DIRECTION OF

JAMES H. BRESLIN
GEORGE T. STOCKHAM

JAMAICA

Down in Jamaica

they are out of doors all day long—bathing in the sea, golfing, playing tennis, or motoring over English-built roads. Everybody goes fishing and returns with a catch.

Don't you need a week or two of summer-time?

Jamaica is only five days' sail from Boston. Splendid hotels provide every comfort.

Why not learn more about this beautiful island by sending for our free illustrated brochure, "A Happy Month in Jamaica," and our monthly, "The Golden Caribbean"?

Round Trip, including

Meals and Stateroom, **$75.00**

One way, **$40.00**

Steamers sail every week.

United Fruit Company

F. S. JOPP, Gen'l Passenger Agent,
Long Wharf,
Boston, Mass.

JAMAICA

JAMAICA

JAMAICA

Pittsfield Spark Coil Co.

Manufacturers of

"Jewel" Mica Spark Plugs, "Pittsfield" Spark Coils, Spark Gaps, Switches, Wire Terminals, Commutators, Timers, Secondary Distributors.

Renne Ave., PITTSFIELD, MASS.

Rattan Novelty Co.

We Make and Repair

Automobile Hampers, Golf Baskets, Rattan Furniture, Rattan Trunks, Rattan Suit Cases, Work Baskets, Clothes Hampers.

We also make a specialty of all kinds of Chair Seating.

Telephone 2126. 339 Worthington St., SPRINGFIELD, MASS.

AMERICAN MOTOR LEAGUE ORGANIZED 1895

THE AMERICAN MOTOR LEAGUE IS A POPULAR NATIONAL ORGANIZATION OF AUTOMOBILISTS, FORMED FOR MUTUAL BENEFIT AND PROTECTION AND TO ENCOURAGE THE USE OF THE MOTOR CAR. IT HAS A NATIONAL BODY, STATE DIVISIONS IN THE SEPARATE STATES AND LOCAL BOARDS OF CONSULS IN DIFFERENT CITIES AND TOWNS. IT PUBLISHES ROUTE BOOKS AND MAPS, ERECTS GUIDE BOARDS AND DANGER SIGNS AND WORKS FOR BETTER ROADS AND BETTER LAWS. NO INITIATION FEE. ANNUAL DUES $2. ADDRESS AMERICAN MOTOR LEAGUE, 150 NASSAU STREET, NEW YORK CITY.

Interstate Automobile Touring Map of New England

Price, $1.00

F. S. BLANCHARD & CO.,
Publishers,
WORCESTER, MASS.

INTERSTATE

AUTOMOBILE TOURISTS' GUIDE

CONTAINING GAZETTEER OF CITIES, TOWNS AND VILLAGES; TOURING ROUTES AUTOMOBILE STATIONS HOTELS, SELLING AGENTS AND REPAIRERS

NUMBER TWO

New England

1906

Price, Two Dollars

WORCESTER, MASSACHUSETTS

F. S. BLANCHARD & COMPANY, PUBLISHERS

COPYRIGHT, 1905 AND 1906, BY F. S. BLANCHARD & CO.

THE BLANCHARD PRESS
WORCESTER, MASS.

Transportation
Library

Romaine
10-3-41
Transf.

GENERAL INDEX.

See also Index to Touring Routes.

ACCESSORIES, DEALERS IN—See under Tourists' Guide.
ADVERTISEMENTS, INDEX TO..... 14
AGENTS FOR SALE OF MACHINES—See under Tourists' Guide.
AUTOMOBILE CLUBS—See Tourists' Guide.
CITIES IN NEW ENGLAND—See Tourists' Guide.
CLASSIFICATION OF STATIONS..... 225
CLUBS IN NEW ENGLAND—See Tourists' Guide.
CONDITION OF ROADS—See under Touring Routes.
CONNECTICUT—Auto Clubs in..... 225-238
Cities, Towns and Villages in..... 225-238
Express Companies in..... 225-238
Hotels and Rates per Day..... 225-238
Repairers..... 225-238
Stations..... 225-238
DISTANCES—See under Touring Routes.
ELECTRIC CHARGING STATIONS—See under Tourists' Guide.
EXPLANATION OF SIGNS USED IN TOURISTS' GUIDE..... 225
EXPRESS COMPANIES.
Connecticut..... 225-238
Maine..... 238-255
Massachusetts..... 255-279
New Hampshire..... 279-288
Rhode Island..... 288-292
Vermont..... 292-301
GARAGES—See Stations.
GAZETTEER OF CITIES, TOWNS AND VILLAGES—See Tourists' Guide.
HOTELS. LIST OF, WITH RATES PER DAY.
Connecticut..... 225-238
Maine..... 238-255
Massachusetts..... 255-279
New Hampshire..... 279-288
Rhode Island..... 288-292
Vermont..... 292-301
INDEX TO ADVERTISEMENTS..... 14-15
INDEX TO TOURING ROUTES..... 5
INDEX TO TRUNK ROUTES..... 13
MAINE—Auto Clubs in..... 238-255
Cities, Towns and Villages in..... 238-255
Express Companies in..... 225-238
Hotels and Rates per Day..... 238-255
Repairers..... 238-255
Stations..... 238-255
MAPS OF CITIES.
Auburn, Me., Street Map..... 181
Boston, Mass., Street Map..... 21
Bridgeport, Ct., Street Map..... 159
Hartford, Ct., Street Map..... 143
Lewiston, Me., Street Map..... 181
Lowell, Mass., Street Map..... 15
New Haven, Ct., Street Map..... 153
Portland, Me., Street Map..... 166
Providence, R. I., Street Map..... 118
Springfield, Mass., Street Map..... 58
Worcester, Mass., Street Map..... 40
MASSACHUSETTS—Auto Clubs in..... 255-279
Cities, Towns and Villages in..... 255-279
Express Companies in..... 255-279
Hotels and Rates per Day..... 255-279
Repairers..... 255-279
Stations..... 255-279
MONEY ORDER POST OFFICES—See under Tourists' Guide.
NEW HAMPSHIRE—Auto Clubs in..... 279-288
Cities, Towns and Villages in..... 279-288
Express Companies in..... 279-288
Hotels and Rates per Day..... 279-288
Repairers..... 279-288
Stations..... 279-288
POPULATIONS OF CITIES AND TOWNS—See under Tourists' Guide.
RAILROAD STATIONS—See under Tourists' Guide.
REPAIRERS—See under Tourists' Guide.
RHODE ISLAND—Auto Clubs in..... 288-292
Cities, Towns and Villages in..... 288-292
Express Companies in..... 288-292
Hotels and Rates per Day..... 288-292
Repairers..... 288-292
Stations..... 288-292
ROADS, CONDITION OF—See under Touring Routes.
ROUTES—See Touring Routes.
SIGN-BOARD OF MASSACHUSETTS HIGHWAY COMMISSION..... 11
STATIONS, CLASSIFIED LIST OF, WITH FACILITIES OF EACH.
Connecticut..... 225-238
Maine..... 238-255
Massachusetts..... 255-279
New Hampshire..... 279-288
Rhode Island..... 288-292
Vermont..... 292-301
TELEGRAPH STATIONS—See under Tourists' Guide.
TIMING TABLE BY SECONDS..... 4
TOURING ROUTES—Index to..... 5
TOURISTS' GUIDE.
Connecticut..... 225
Maine..... 238
Massachusetts..... 255
New Hampshire..... 279
Rhode Island..... 288
Vermont..... 292
TOWNS IN NEW ENGLAND—See Tourists' Guide.
TRUNK ROUTES..... 13
VERMONT—Auto Clubs in..... 292-301
Cities, Towns and Villages in..... 292-301
Express Companies in..... 292-301
Hotels and Rates per Day..... 292-301
Repairers..... 292-301
Stations..... 292-301
VILLAGES IN NEW ENGLAND—See Tourists' Guide.

O E.T.K. 10-14-45

TABLE

Showing Rates in Miles per Hour Represented by Time in Seconds for Certain Distances.

Seconds.	100′ Miles per Hour.	300′ Miles per Hour.	500′ Miles per Hour.	660′ Miles per Hour.	Seconds.	100′ Miles per Hour.	300′ Miles per Hour.	500′ Miles per Hour.	660′ Miles per Hour.
1	68 182	—	—	—	31	2.199	—	11.00	14.52
2	34.091	—	—	—	32	2.131	—	10.65	14.06
3	22.727	68.18	—	—	33	2 066	—	10.33	13.64
4	17.046	51.14	—	—	34	2.005	—	10.03	13.24
5	13.636	40 91	68.18	—	35	1.948	—	9.74	12.86
6	11.364	34.09	56.82	—	36	1.894	—	9.47	12.50
7	9.740	29.22	48.70	64.29	37	1.843	—	9.21	12.16
8	8.523	25.57	42.62	56.25	38	1.794	—	8.97	11.84
9	7.576	22.73	37.88	50.00	39	1.748	—	8.74	11.54
10	6.818	20.45	34.09	45.00	40	1.705	—	8.52	11.25
11	6.198	18.60	30.99	40.91	41	1.663	—	8.32	10.98
12	5.682	17.05	28.41	37.50	42	1.623	—	8.12	10.71
13	5.245	15.74	26 22	34.61	43	1.586	—	7.93	10.47
14	4.870	14.61	24.35	32.14	44	1.550	—	7.75	10.23
15	4.545	13.64	22.73	30.00	45	1.515	—	7.58	10.00
16	4.261	12.78	21.31	28.12	46	1.482	—	—	9.78
17	4.011	12.03	20.05	26.47	47	1.451	—	—	9.57
18	3.788	11.36	18.94	25.00	48	1.420	—	—	9.37
19	3.589	10.77	17.94	23.68	49	1.391	—	—	9.18
20	3.409	10.23	17.05	22.50	50	1.364	—	—	9.00
21	3 247	9.74	16.24	21.43	51	1.337	—	—	8 82
22	3.099	9.30	15.50	20.45	52	1.311	—	—	8.65
23	2.964	8 89	14.82	19.57	53	1.287	—	—	8.49
24	2.841	8.52	14.21	18.75	54	1.263	—	—	8.33
25	2.727	8.18	13.64	18.00	55	1.240	—	—	8.18
26	2.622	7.87	13 11	17.31	56	1.218	—	—	8.04
27	2.525	7.58	12.63	16.67	57	1.196	—	—	7.89
28	2.435	—	12.18	16.07	58	1.176	—	—	7.76
29	2.351	—	11.76	15.52	59	1.156	—	—	7.63
30	2.273	—	11.36	15.00	60	1.136	—	—	7.50

CAUTION!

Contents of this Book are protected by United States Copyright, same being original matter, prepared at a very great expense, and all persons are hereby cautioned against the republication of any part of same in any form whatever, as we shall vigorously prosecute any firm or individual guilty of such offense.

F. S. BLANCHARD & CO.,
Worcester, Mass.

INDEX TO TOURING ROUTES.

Important Notice.—This index is not intended to cover the complete list of places located on routes, but is more especially designed for the convenience of those who wish to quickly locate routes between the more important towns and cities. For a more complete index, which locates the different places upon routes, refer to the "Tourists' Guide."

The publishers would also add that in this index, as well as the index to Trunk Routes, mention is made of routes which are most commonly traveled, and where there are a number of routes between the same points, unless it has seemed desirable to publish two or more, that route which seems to be preferred by the greatest number only is published.

	Route No.	Page
Albany, N. Y., to—		
Hudson	96	79
New York City	96	79
Peekskill	96	79
Pittsfield, Mass.	101	83
Poughkeepsie	96	79
Saratoga Springs	99	82
Williamstown, Mass.	100	83
Yonkers	96	79
Amherst, Mass., to—		
Athol	157	97
Belchertown	156	97
Holyoke	154	96
Monson	156	97
Orange	157	97
Palmer	156	97
Springfield via Hockanum	155	97
Springfield via Turkey Pass	154	96
Stafford Springs, Ct	156	97
Ansonia, Ct., to—		
Naugatuck	334	158
Waterbury	334	158
Ashland, Mass., to—		
Westboro	26	39
Athol, Mass., to—		
Amherst via New Salem	147	93
Amherst via Millers Falls	148	94
Belchertown	151	95
Gardner	149	94
Greenfield	150	94
Palmer	151	95
Springfield	152A	96
Stafford Springs, Ct.	151	95
Winchendon	153	96
Augusta, Me., to—		
Bangor	381	174
Belgrade Lakes	382	175
Belfast	383	175
Brunswick	396	177
Bucksport	383	175
Houlton	387	176
Mattawamkeag Lake	387	176
Portland	388	176
Rockland	384	176
Skowhegan	389	177
Thomaston	384	176
Waterville	389	177
Bangor, Me., to—		
Augusta	420	181
Bar Harbor	421	182
Belfast	422	182
Brownville	424	183
Cherryfield	423	182
Ellsworth	423	182
Oldtown	424	183
Skowhegan	425	183
Waterville	420	181
Barre, Vt., to—		
Montpelier	572	208
Bellows Falls, Vt., to—		
Brattleboro	574	209
Rutland	553	205
White River Junction	552	205
Bennington, Vt., to—		
Albany. N. Y.	608	217
Brattleboro	606	216
Manchester	95	78
Pittsfield, Mass.	607	216
Troy, N. Y.	608	217
Biddeford, Me., to—		
Portland	177	103
Portsmouth	359	165
Bethlehem, N. H., to—		
Canaan	519	199
Concord	520	200
Conway	518	199
Lancaster	519	199
Plymouth	520	200
St. Johnsbury, Vt.	522	200
Boston, Mass., to—		
Andover	18B	32
Ashland	4	22
Attleboro	5	23
Bedford	16A	31
Beverly	16	30
Braintree	10	25
Brant Rock	11B	27
Bridgewater	9	25
Brockton via Quincy	10	25
Brockton via Stoughton	9	25
Canton	13	29
Clinton via Hudson	24	38
Cohasset	22	36
Concord	3	19
Danvers	25	38
Diamond Hill, R. I.	7	24
Duxbury Beach	11B	27
Fall River	12	28
Fitchburg via Concord	21	35
Fitchburg via Waltham	23	37
Foxboro	5	23
Framingham Centre	1	17
Franklin	8	25
Gloucester	16	30
Grafton	4	22
Haverhill	20	34
Hingham	22A	36
Holliston	14	29
Hudson	3	19
Ipswich	19	32
Kingston	11	26
Keene, N. H.	21A	35
Lawrence via Salem	25B	39
Lawrence via Stoneham	20	34
Leominster	21	35
Lexington	3	19
Lowell via Lexington	16A	31
Lowell via Salem	18B	32
Lowell via Winchester	18	32
Lynn via Malden	17	31
Lynn via Chelsea	25	38
Malden	17	31
Manchester-by-the-Sea	16	30
Marlboro	2	18
Marshfield	11A	27
Maynard	3	19

	Route No.	Page
Boston, Mass., *Continued*—		
Medfield	15	30
Medway	8	25
Middleboro via Quincy	10	25
Middleboro via Stoughton	9	25
Milford via Medfield	15	30
Milford via Sherborn	14	29
Millis	8	25
Nantasket via Milton	22C	37
Nantasket via Quincy	22A	36
Nantasket via Upham's Cor.	22	36
Nashua, N. H., via Lawrence	20A	34
Nashua, N. H., via Lowell	18	32
Natick	4	22
Newburyport via Danvers	19A	33
Newburyport via Ipswich	19	32
Newport, R. I.	12	28
Newton	4	22
Northboro	1	17
Pawtucket, R. I.	5	23
Plymouth via Hanover	11	26
Plymouth via Hingham	11A	27
Providence, R. I., via Wrentham	6	24
Providence, R. I., via Foxboro	5	23
Quincy	16	30
Rockport	16	30
Salem	25	38
Sharon	5	23
Sheldonville	7	24
Sherborn	14	29
Southboro	1	17
Stoughton	9	25
Stow	23	37
Taunton via Stoughton	12	28
Taunton via Canton	13	29
Walpole	6	24
Wayside Inn	2	18
Waltham	2	18
Wellesley	1	17
Westboro	4	22
Weymouth	11	26
Woonsocket, R. I., via Franklin	8	25
Woonsocket, R. I., via Sheldonville	7	24
Worcester via Framingham	1	17
Worcester via Lexington	3	19
Worcester via Wayside Inn	2	18
Worcester via Westboro	4	22
Brattleboro, Vt., to—		
Bellows Falls	552	205
Bennington	554	206
Greenfield, Mass.	556	206
Keene, N. H.	559	206
Ludlow	553	205
North Adams, Mass.	555	206
Rutland	553	205
White River Junction	552	205
Bridgeport, Ct., to—		
Ansonia	334	158
Danbury	333	158
New Haven	340	160
New York City	329	154
Norwalk	329	154
Waterbury	334	158
Brockton, Mass., to—		
Boston via Braintree	197	111
Boston via Stoughton	198	112
Brunswick, Me., to—		
Auburn	371	172
Augusta	370	171
Cundy's Harbor	373	173
Damariscotta	369	171
Harpswell	368	171
Lewiston	371	172
Mere Point	367	170
New Meadows Inn	366	170
Poland Springs	372	172
Portland	374	173
Rockland	369	171
"The Gurnet"	373	173

	Route No.	Page
Burlington, Vt., to—		
Alburgh	623	219
Hyde Park	622	218
Middlebury	626	220
Newport	624	219
Montpelier	625	220
Rutland	626	220
St. Albans	621	218
Waterbury	625	220
Claremont, N. H., to—		
Bellows Falls, Vt.	476	192
Concord	472	191
Hanover	477	192
Keene	476	192
Newbury	472	191
Sunapee Harbor	473	191
White River Junction, Vt.	475	192
Woodstock, Vt.	474	191
Clinton, Mass., to—		
Boston via Hudson	37B	44
Boston via Maynard	37A	44
Cohasset, Mass., to—		
Boston	195A	
Concord, N. H., to—		
Claremont	499	195
Dover	497	195
Franklin Falls	496	195
Hillsboro Bridge	500	196
Keene	500	196
Laconia	496	195
Manchester	504	197
Nashua	504	197
Newbury	499	195
Plymouth	498	195
Portsmouth	497	195
Rochester	502	196
Sunapee Lake	499	195
Colebrook, N. H., to—		
Dixville Notch	528	202
Gorham	528	202
Conway, N. H., to—		
Bethlehem	523	201
Danbury, Ct., to—		
New Milford	335	159
New York City	317	151
Norwalk	317	151
Danvers, Mass., to—		
Boston	25A	38
Lynn	25A	
Fall River, Mass., to—		
Boston	242	128
Buzzards Bay	241	128
Marion	241	128
Middleboro	243	129
New Bedford	241	128
Newport, R. I.	12	28
Onset Bay	241	128
Providence, R. I.	213	114
Taunton	242	128
Wareham	241	128
Farmington, Me., to—		
Auburn	439	185
Eustis	438	184
Kingfield	438	184
Livermore Falls	439	185
Madrid	441	185
New Vineyard	438	184
Phillips	441	185
Rangeley via Phillips	441	185
Rangeley via Kingfield	442	186
Skowhegan	440	185

	Route No.	Page
Fitchburg, Mass., to—		
Ashburnham	133	90
Athol	132	90
Bolton	131	89
Boston via Concord	139	92
Boston via Waltham	131	89
Clinton	138	92
Concord	139	70
Gardner	136	91
Greenfield	132	90
Hudson	138	92
Jaffrey, N. H.	140	70
Keene, N. H., via Rindge	140	93
Keene, N. H., via Troy	133	90
Lowell (via Ayer)	141	93
Marlboro	138	92
Marlboro, N. H.	140	70
Mount Wachusett	137	92
Nashua, N. H.	134	91
Princeton	137	92
Stow	131	89
Troy, N. H.	133	90
Winchendon	133	90
Worcester	135	91
Franconia, N. H., to—		
Concord	520	200
Conway	535	203
Lancaster	544	204
Littleton	544	204
Plymouth	525	201
Franklin, N. H., to—		
Laconia	506	197
Newbury	508	198
Plymouth	506	197
Rochester	509	198
White River Junction, Vt.	507	197
Gardner, Mass., to—		
Fitchburg	136A	92
Worcester	48C	52
Gloucester, Mass., to—		
Boston	178B	106
Worcester	178A	105
Great Barrington, Mass., to—		
Canaan, Ct.	89	74
Hartford, Ct.	89	74
Hudson, N. Y.	91	76
Lakeville, Ct.	90	75
Lenox	305	144
New York City	90	75
Pittsfield	97	80
Stockbridge	305	144
Winsted, Ct.	89	74
Greenfield, Mass., to—		
Albany, N. Y.	104	83
Amherst	110	86
Athol	112	86
Brattleboro, Vt.	105	84
Brattleboro, Vt. (direct)	106	84
Fitchburg	107	84
Gardner	107	84
Holyoke	114	87
Keene, N. H.	109	85
Keene, N. H. (direct)	109A	85
North Adams	113	86
Northampton	110	86
Orange	112	86
Springfield	114	87
Troy, N. Y.	104	83
Williamstown	104	83
Hancock, N. H., to—		
Bellows Falls, Vt.	501	196
Hartford, Conn., to—		
Bristol	304	143
Canaan	305	144
Danbury	306	145
Great Barrington, Mass.	305	144
Lakeville	303	142
Lenox, Mass.	305	144
Litchfield via Bristol	298	140
Litchfield via Unionville	299	141
Meriden	296	139
Middletown	300	141
New Britain	295	139
New Haven	296	139
Pittsfield, Mass.	305	144
Saybrook	301	141
Springfield, Mass.	307	145
Stafford Springs	297	140
Stockbridge, Mass.	305	144
Thomaston	298	140
Torrington	304	143
Waterbury	295	139
Willimantic	302	142
Winsted	294	138
Haverhill, Mass., to—		
Boston	176A	103
Lawrence, south side	348	161
Lowell	348	161
Nashua, N. H.	176	103
Portsmouth, N. H.	166	99
Hudson, N. Y., to—		
Albany	98	81
Great Barrington, Mass.	93	77
Lenox, Mass.	93	77
Poughkeepsie	96	79
Springfield, Mass.	93	77
Westfield, Mass.	93	77
Keene, N. H., to—		
Bellows Falls, Vt.	485	193
Boston	490	194
Brattleboro, Vt.	484	192
Brattleboro (direct)	484A	193
Concord	488	194
Fitchburg, Mass.	487	193
Greenfield, Mass.	486	193
Northfield, Mass.	486	193
Newport	489	194
Winchendon, Mass.	487	193
Winchendon, Mass.	487A	193
Laconia, N. H., to—		
North Conway	511	198
Plymouth	506	197
Lakeville, Ct., to—		
Danbury	317	151
Hartford	89	74
New York City	317	151
Norwalk	317	151
Pittsfield, Mass.	305	144
Lancaster, N. H., to—		
Berlin	526	201
Beecher's Falls	519	199
Canaan	519	199
Franconia	525	201
Gorham	526	201
Littleton	525	201
Plymouth	525	201
Plymouth	545	204
St. Johnsbury, Vt.	527	202
Lawrence, Mass., to—		
Boston via Danvers	175	102
Boston via Reading	172	101
Danvers	175	102
Haverhill, north side	173	101
Haverhill, south side	166	99
Lowell, south side	348	161
Lynn	175	102
Newburyport	173	101
Peabody	174	102
Salem via Peabody	174	102
Salem via Danvers	175	102
Lenox, Mass., to—		
Albany, N. Y.	92	77
Hudson, N. Y.	94	78
Lewiston, Me., to—		
Andover	414	180
Augusta	410	179
Bemis	413	180
Brunswick	409	179
Farmington	407	178

	Route No.	Page
Lewiston, Me., *Continued*—		
Portland	411	179
Rangeley	413	180
Rumford Falls	408	179
Littleton, N. H., to—		
Franconia	525	201
Lancaster	544	204
Plymouth	525	201
Lowell, Mass., to—		
Amesbury	166	99
Ayer	165	98
Boston via Lexington	164	98
Boston via Salem	171	101
Clinton	169	100
Concord	170	100
Fitchburg	165	98
Haverhill	166	99
Hudson	170	100
Lawrence	166	99
Nashua, N. H.	167	99
Newburyport	168	99
Northboro	170	100
Portsmouth, N. H.	168	99
Salem	179A	106
Worcester via Clinton	169	100
Worcester via Concord	170	100
Lynn, Mass., to—		
Boston	17A	31
Malden	17A	31
Ludlow, Vt., to—		
Bellows Falls	602	216
Rutland	553	205
Springfield	602	216
Manchester, N. H., to—		
Concord	449	186
Dover	465	190
Exeter	461	189
Haverhill, Mass.	463	190
Henniker	462	190
Keene	466	191
Nashua	504	197
Peterboro	464	190
Portsmouth	461	189
Manchester, Vt., to—		
Burlington	600A	215
Rutland	600A	215
Marlboro, Mass., to—		
Fitchburg	138A	92
Meriden, Ct., to—		
Hartford	328	154
New Britain	328	154
New Haven	296	139
Waterbury	310	146
Middleboro, Mass., to—		
Boston	190	108
Bourne	187	107
Brockton	190	108
Buzzards Bay	187	107
Chatham	189	108
Fall River	191	108
Falmouth	187	107
Monument Beach	187	107
Newport, R. I.	191	108
Onset Bay	187	107
Provincetown	188	107
Taunton	192	109
Wareham	187	107
Woods Hole	187	107
Woonsocket, R. I.	192	109
Middletown, Ct., to—		
Guilford	309	145
New Haven	308	145
New Haven	309	145
Norwich	309A	146

	Route No.	Page
Milford, Mass., to—		
Boston via Medfield	15A	30
Boston via Sherborn	14A	29
Miller's Falls, Mass., to—		
Amherst	148	94
Athol	107	84
Fitchburg	107	84
Greenfield	150	94
Orange	107	84
Montpelier, Vt., to—		
Richford	579	211
Nantasket, Mass., to—		
Boston	22B	37
Quincy	22B	37
Nashua, N. H., to—		
Boston, Mass.	451A	188
Concord	449	186
Fitchburg, Mass.	454	189
Haverhill	451B	188
Lawrence, Mass.	451	187
Lowell, Mass.	451	187
Manchester	449	186
Portland, Me.	450	187
Portsmouth	450	187
Worcester, Mass.	452	188
New Bedford, Mass., to—		
Boston via Middleboro	214	115
Boston via Taunton	215	115
Buzzards Bay	212	114
Fall River	213	114
Marion	212	114
Middleboro	214	115
Providence, R. I.	213	114
Taunton	215	115
Wareham	212	114
New Britain, Ct., to—		
Winsted	319A	152
New Meadows Inn, Me., to—		
Brunswick	366A	170
Newbury, N. H., to—		
Claremont	499	195
Concord	472	191
Newburyport, Mass., to—		
Boston	354	164
Gloucester	178	105
Lawrence	173A	102
Lowell	349	162
Portland	177	103
Portsmouth, N. H.	177	103
Rockport	178	105
Rye Beach, N. H.	177	103
New Haven, Ct., to—		
Bridgeport	329	154
Danbury	331	156
Derby	330	156
Guilford	327	152
Hartford via Middletown	332C	157
Hartford via Wallingford	328	154
Meriden	328	154
Middletown	332B	157
Naugatuck	330	156
New Britain	328	154
New London	327	152
New York City	329	154
Norwalk	329	154
Springfield, Mass.	328	154
Stamford	329	154
Thomaston	332	156
Torrington	332	156
Waterbury	330	156
Winsted	332	156

	Route No.	Page
New London, Ct., to—		
Guilford	273	133
Hartford	274	134
Meriden	275	134
Middletown	274	134
Narragansett Pier, R. I.	277	136
New Haven	273	133
Norwich	271	132
Providence, R. I.	272	132
Putnam	271	132
Stonington	272	132
Willimantic	276	135
Worcester, Mass.	271	132
Newport, R. I., to—		
Boston, Mass.	218	116
Fall River, Mass.	218	116
Providence	216	115
Providence	217	116
Taunton, Mass.	218	116
Newport, Vt., to—		
Canaan	637	222
Coos, N. H.	637	222
Hyde Park	638	222
Montreal, Canada	640	223
Richford	634	221
Sherbrooke, P. Q.	639	222
St. Albans	634	221
St. Johnsbury via Sheffield	635	221
St. Johnsbury via West Burke	636	222
New York City, to—		
Albany	98	81
Ansonia, Ct.	311	146
Bridgeport, Ct.	311	147
Danbury, Ct.	312	147
Derby, Ct.	311	146
Hudson	98	81
New Haven, Ct.	340	160
Norwalk, Ct.	311	146
Pittsfield, Mass.	97	80
Peekskill	97	80
Poughkeepsie	97	80
Waterbury via Bridgeport	311	146
Waterbury via Poughkeepsie	312	147
North Adams, Mass., to—		
Albany, N. Y.	104	83
Bennington, Vt.	121	87
Brattleboro, Vt.	122	88
Greenfield	123	88
Pittsfield	122A	88
North Conway, N. H., to—		
Bethlehem	523	201
Norwalk, Ct., to—		
Bridgeport	340	160
Danbury	335	159
Stamford	329	155
Norwich, Ct., to—		
New London	264	131
Providence, R. I.	265	131
Putnam	271	132
Willimantic	276	135
Worcester, Mass.	271	132
Pawtucket, R. I., to—		
Taunton, Mass.	238	127
Providence	5	23
Woonsocket	240	128
Pittsfield, Mass., to—		
Albany, N. Y.	80	68
Great Barrington	88A	74
Great Barrington via Lee	88	
Hartford, Ct., via Lakeville	89	74
Hartford, Ct. (direct)	89A	75
Holyoke	85	71
Hudson, N. Y., via Canaan	81	69
Hudson, N. Y., via Richmond	82	69
Lakeville, Ct.	89	74
Lenox	88	73
Manchester, Vt.	95	78
New York City	90	75
North Adams	84	71
Northampton	85	71
Peekskill, N. Y.	90	75
Poughkeepsie	90	75
Springfield via Northampton	85	71
Springfield via Westfield	86	72
Springfield via Lenox	87	73
Stockbridge	88	73
Troy, N. Y.	83	70
Westfield	86	72
Williamstown	95	78
Winsted, Ct.	89	74
Plymouth, Mass., to—		
Boston via Hanover	195	109
Boston via Hingham	195A	110
Bournedale	196	111
Middleboro	194	109
Providence, R. I.	194	109
Provincetown	196	111
Quincy	195A	110
Taunton	194	109
Plymouth, N. H., to—		
Bethlehem	535	203
Concord	520	200
Conway	535	203
Franconia	535	203
Franklin	520	200
Laconia	539	203
Littleton	536	203
Wells River, Vt.	540	204
White River Junction, Vt.	538	203
Portland, Me., to—		
Auburn	362	167
Bridgton	361	167
Brunswick	363	168
Gorham	360	165
Lewiston	362	167
North Conway, N. H.	360	165
Old Orchard	359	165
Poland Springs	364	169
Portsmouth, N. H.	359	165
Sebago Lake	365	170
York	359	165
Portsmouth, N. H., to—		
Biddeford, Me.	352	163
Boston	354	164
Haverhill, Mass.	348	161
Laconia	351	163
Lawrence, Mass.	348	161
Lowell via Lawrence	348	161
Lowell via Newburyport	349	162
Lynn, Mass.	354	164
Manchester	350	162
Newburyport, Mass.	347	161
North Conway	353	164
Portland, Me.	352	163
Rochester	351	163
Poughkeepsie, N. Y., to—		
Hudson	98	81
New York City	96	79
Peekskill	96	79
Providence, R. I., to—		
Attleboro, Mass.	232	125
Boston, Mass.	220	119
Bristol	226	122
Buttonwoods	234	126
Diamond Hill	236	127
Fall River, Mass.	225	122
Hartford, Ct.	230	124
Kingston	228	124
Narragansett Pier	227	123
Nayatt Point	237	127
New London, Ct.	222	120
Newport	226	122
Newport	229	124
North Attleboro, Mass.	220	119
Oakland Beach	234	126
Palmer, Mass.	224	121
Pawtucket	235	126

	Route No.	Page
Providence, R. I., *Continued*—		
Plainfield, Ct.	233	121
Putnam, Ct.	223	121
Sharon, Mass.	220	119
Southbridge, Mass.	224	121
Springfield, Mass.	224	121
Stonington, Ct.	222	120
Taunton, Mass.	231	125
Thompson, Ct.	224	121
Warwick Neck	234	126
Warren	225	122
Woonsocket	221	120
Worcester, Mass.	221	120
Wrentham	220	119
Putnam, Ct., to—		
Norwich	255	130
Plainfield	255	130
Providence, R. I.	257	131
Stafford Springs	256	130
Willimantic	253-254	129-130
Worcester, Mass.	271	132
Richford, Vt., to—		
Hyde Park	642	224
Montreal, Canada	643	224
Newport	641	223
St. Albans	634	221
Rochester, N. H., to—		
Alton Bay	351	122
Laconia	351	122
Manchester	350	122
North Conway	353	123
Rockport, Me., to—		
Boston	178B	106
Rockland, Me., to—		
Belfast	375	173
Calais	375	173
Cherryfield	375	173
Eastport	375	173
Rumford Falls, Me., to—		
Houghton	415	180
Rutland, Vt., to—		
Bennington	600	214
Bethel	599	214
Bellows Falls	602	216
Burlington	598	213
Ludlow	602	216
Middlebury	598	213
Montpelier	599	214
Springfield	602	216
Whitehall	605	216
White River Junction	601	215
Woodstock	601	215
Salem, Mass., to—		
Boston	354	164
Gloucester	16	30
Lawrence	180	107
Lowell	179	106
Lynn	171	101
Skowhegan, Me., to—		
Augusta	428	183
Bangor	429	183
Farmington	430	184
Rangeley	431	184
South Framingham, Mass., to—		
Boston	36	42
Foxboro	54	55
Pawtucket, R. I.	55	55
Providence, R. I.	55	55
Taunton	54	
Worcester	4	22
South Norwalk, Ct., to—		
Danbury	335	159
Lakeville	335	159
Springfield, Mass., to—		
Amherst	60	59
Athol	61	60
Barre	73	66
Chicopee	66	61
Chicopee Falls	62	60
Enfield, Ct.	61	60
Greenfield	63	60
Hartford, Ct., west side	65	61
Hartford, Ct., east side	64	61
Holyoke, west side	67	62
Holyoke, east side	66	61
Lenox	68	62
Northampton	60	59
Palmer	72	66
Pittsfield via Dalton	69A	65
Pittsfield via Lenox	68	62
Pittsfield via Chester	69	64
Pittsfield via Russell	68A	63
Providence, R. I.	70	65
Southbridge	70	65
Stafford Springs, Ct.	75	67
Ware	73	66
Westfield	68	62
Webster	74	62
Willimantic, Ct.	71	65
Worcester	72	66
Springfield, Vt., to—		
Bellows Falls	561	207
Brattleboro	561	207
Ludlow	562	207
St. Albans, Vt., to—		
Burlington	616	217
Montreal, Canada	618	218
Plattsburg, N. Y.	617	217
Richford	615	218
St. Johnsbury, Vt., to—		
Barre	588	212
Bethlehem, N. H.	590	212
Lancaster, N. H.	591	212
Montpelier	588	212
Newport	586	211
Wells River	589	212
White River Junction	589	212
Stafford Springs, Ct., to—		
Athol, Mass.	77	68
Palmer, Mass.	77	68
Springfield, Mass.	76	67
Worcester, Mass.	46A	50
Stamford, Ct., to—		
New Haven	340	160
New York City	329	154
Taunton, Mass., to—		
Attleboro	206	113
Boston via Canton	204A	112
Boston via Stoughton	204	112
Fall River	210	114
Middleboro	208	113
New Bedford	210	114
Providence, R. I.	207	113
South Framingham	205	112
Woonsocket, R. I.	206	113
Worcester	206	113
Waterbury, Ct., to—		
Danbury	306	145
Farmington Country Club	316	150
Hartford via Plymouth Hill	314	149
Hartford via Plainville	315	150
Litchfield via Reynolds Bridge	316A	150
Litchfield via Watertown	316B	150
Winsted	332	156
Waterville, Me., to—		
Augusta	396	177
Bangor	399	178
Belfast	397	177
Brunswick	396	177
Madison	398	178
Skowhegan	398	178
Wells River, Vt., to—		
Plymouth, N. H.	592	213
St. Johnsbury	573	208
White River Junction	589	212

	Route No.	Page
Westboro, Mass., to—		
Ashland	56	56
White River Junction, Vt., to—		
Barre	572	208
Bellows Falls	574	209
Bethel	572	208
Brattleboro	574	209
Claremont, N. H.	577	210
Franklin Falls, N. H.	578	210
Littleton, N. H.	575	210
Montpelier	572	208
Rutland	570	207
Springfield	571	207
St. Johnsbury	573	208
Wells River	573	208
Woodstock	570	207
Woodsville, N. H.	573A	209
Willimantic, Ct., to—		
Hartford	288	136
Norwich	285	137
Plainfield	287	138
Providence, R. I.	287	138
Putnam	282	136
Springfield, Mass.	286	137
Stafford Springs	286	137
Worcester, Mass.	282	136
Williamstown, Mass., to—		
Albany, N. Y.	104	83
Bennington, Vt.	121	87
Greenfield	123	88
Manchester, Vt.	95	78
North Adams	123	88
Pittsfield	124	89
Troy, N. Y.	104	83
Winchendon, Mass., to—		
Gardner	48A	51
Worcester	48A	51
Winsted, Ct., to—		
Canaan	303	142
Great Barrington, Mass.	305	144
Hartford	320	152
Lakeville	303	142
New Britain	319	151
Waterbury	318	151

	Route No.	Page
Woonsocket, R. I., to—		
Boston, Mass.	247	129
Providence	41	47
Taunton, Mass.	246	129
Worcester, Mass.	221	120
Worcester, Mass., to—		
Ashland	38	44
Athol	53	
Ayer	44	49
Barre	53	53
Boston via Lexington	37	43
Boston via Framingham	36	42
Boston via Wayside Inn	35	41
Boston via Westboro	38	44
Clinton via Old Boylston	43	49
Clinton via West Boylston	53A	54
Concord	37	43
Fitchburg via Clinton	43	49
Fitchburg via Sterling	42	48
Framingham	36A	41
Gardner via Clinton	48B	52
Gardner via Holden	48	50
Harvard	40	47
Gloucester	53B	54
Holden	50	53
Leominster	43	49
Lexington	37	43
Lowell via Clinton	40	47
Lowell via Concord	40A	47
Marlboro	35	41
Milford	52	53
Mount Wachusett	51	53
Nashua, N. H.	44	49
Palmer	39	45
Paxton	49	53
Princeton	51	53
Providence, R. I.	41	47
Putnam, Ct.	45	49
Rutland via Paxton	49	53
Rutland via Holden	50	53
Southboro	36A	42
Southbridge	46	50
Springfield	39	45
Stafford Springs, Ct.	46	50
Sterling	42	48
Upton	52	53
Wayside Inn	35	41
Winchendon	48	50



Sign Adopted by the Massachusetts Highway Commission

The signs will measure approximately sixteen inches by twenty-four inches, and will consist of enameled iron plates with a green background and white letters and figures, suitably framed and attached to the posts.

The figures denoting the permissible speed limit will be changed to conform to the local regulations, and right and left arrows will be provided.

The sign will also be modified so that it may be used in cities as well as in towns.

Interstate Automobile Touring Map of New England

Showing all principal traveled highways and trolley lines and Automobile Routes described in this book, all towns, cities, capitals and county seats, graded according to size and located on traveled routes. Printed on fine and durable cloth, to fold to convenient size for handling. By mail upon receipt of price, $1. : : : : : :

F. S. BLANCHARD & CO.

PUBLISHERS

WORCESTER, MASS.

INDEX TO TRUNK ROUTES.

Boston, Mass., to Albany, N. Y., 186½ m.

Via Worcester, Route 1; Springfield, Route 39; Pittsfield, Route 69; to Albany, Route 80.

Boston, Mass., to Albany, N. Y., 180 m.

Via Fitchburg, Route 21; Greenfield, Route 132; to Albany, Route 104.

Boston, Mass., to Bangor, Maine, 248 m.

Via Newburyport, Route 19; Portland, Route 177; Brunswick, Route 363; Augusta, Route 370; to Bangor, Route 381.

Boston, Mass., to New York City, 247 m.

Via Worcester, Route 2; Springfield, Route 39; Hartford, Route 64; New Haven, Route 296; to New York, Route 329.

Boston, Mass., to New York City, 254½ m.

Via Providence, Route 6; New London, Route 222; New Haven, Route 273; to New York, Route 329.

Boston, Mass., to New York City, 331½ m.

Via Fitchburg, Route 21; Greenfield, Route 132; Albany, Route 104; to New York, Route 96.

Boston, Mass., to Green Mountains, Vt., 181½ m.

Via Fitchburg, Route 21; Greenfield, Route 132; North Adams, Route 113; Bennington, Route 121; to Manchester, Vt., in Route 95.

Boston, Mass., to Montreal, P. Q., 334 m.

Via Nashua, Route 18; Concord, Route 449; Plymouth, Route 498; Wells River, Route 540; St. Johnsbury, in Route 573; Newport, Route 586; to Montreal, Route 640.

Boston, Mass., to Montreal, P. Q., 342 m.

Via Fitchburg, Route 21; Keene, Route 133; Bellows Falls, Route 485; White River Junction, Route 552; Montpelier, Route 572; Richford, Route 579; to Montreal, Route 643.

NOTE.—This route may be varied by going from North Charlestown, N. H., to Windsor, Vt., via Claremont Junc. and West Claremont, N. H., or from North Charlestown through Claremont to White River Junction, Route 475.

Boston, Mass., to Rangeley, Maine, 242 m.

Via Newburyport, Route 19; Portland, Route 177; Lewiston, Route 362; Farmington, Route 407; to Rangely, Route 441.

NOTE.—This route may be varied by taking Route 413 from Lewiston, to Bemis, Me., or Route 442 from Farmington.

Boston, Mass., to White Mountains, N. H., 211 m.

Via Nashua, Route 18; Concord, Route 449; Plymouth, Route 498; to Conway, N. H., Route 535.

Boston, Mass., to White Mountains, N. H., 179 m.

Via Newburyport, Route 19; Portsmouth, Route 177; Conway, Route 353; to Bethlehem, Route 523.

New York City to Portland, Maine, 360 m.

Via New Haven, Ct., Route 340; Springfield, Mass., Route 328; Worcester, Route 72; Boston, Route 36; Newburyport, Route 19; to Portland, Route 177.

New York City to Bangor, Maine, 486 m.

Via New Haven, Route 340; Springfield, Route 328; Worcester, Route 72; Lowell, Route 40; Portsmouth, Route 166; Portland, Route 352; Brunswick, Route 363; Augusta, Route 370; to Bangor, Route 381.

New York City to Portland, Maine, 422½ m.

Via Lakeville, Ct., and Pittsfield, Mass., Route 97; Springfield, Route 86; Worcester, Route 72; Boston, Route 36; Newburyport, Route 19; to Portland, Route 177.

New York City to White Mountains, N. H., 351 m.

Via Poughkeepsie, N. Y., and Lakeville, Ct., to Pittsfield, Route 97; North Adams, Route 84; Brattleboro, Vt., Route 122; White River Junction, Route 552; Littleton, N. H., Route 575; to Bethlehem, Route 590

New York City to White Mountains, N. H., 420 m.

Via New Haven, Ct., Route 340; Springfield, Mass., Route 328; Greenfield, Route 63; Keene, N. H., Route 109; Concord, Route 488; Plymouth, Route 498; to Conway, Route 535.

Portland, Maine, to New York City, 358 m.

Via Portsmouth, N. H., Route 359; Boston, Mass., Route 354; Worcester, Route 1; Springfield, Route 39; Hartford, Route 64; New Haven, Route 290; New York, Route 329.

Portland, Maine, to Providence, R. I., 199 m.

Via Portsmouth, Route 359; Lowell, Route 348; Worcester, Route 169; to Providence, Route 41.

Providence, R. I., to White Mountains, N. H., 264 m.

Via Worcester, Mass., Route 221; Nashua, N. H., Route 44; Concord, Route 449; Plymouth, Route 498; to Conway, Route 535.

Providence, R. I., to Portland, Maine, 189 m.

Via Worcester, Mass., Route 221; Nashua, Route 44; to Portland (via Portsmouth), Route 450.

Richford, Vermont, to Boston, Mass., 308½ m.

Via Newport, Route 641; St. Johnsbury, Route 635; White River Junction, Route 589; Claremont, N. H., Route 577; Concord, Route 472; Nashua, Route 504; Lowell, Route 451; to Boston, Route 171.

St. Albans, Vermont, to New York City, 340 m.

Via Burlington, Route 616; Rutland, Route 626; Bennington, Route 600; Albany, Route 608; to New York, Route 96.

INDEX TO ADVERTISEMENTS.

Albany Garage Co., Albany, N. Y.... 68
Allyn House, Hartford 140
Alsten & Goulding, Worcester, Mass.278
American Motor League...Front fly leaf
American Motor League Station, Concord, N. H.....187
Atlantic Hotel, Bridgeport, Ct.....158
Atlantic House, Nantasket, Mass.... 36
Bardwell, The, Rutland, Vt.....213
Bascom House, Bethel, Vt.....208
Berwick Hotel, Rutland, Vt.....215
Blue Ribbon Auto Station, Bridgeport, Ct.....226
Boston Automobile Exchange, Boston 22
Boston Auto School, Boston..... 24
Boston Motor Co., Boston..... 16
Boston Vulcanizing Co., Boston..... 23
Boyle, John, & Co., New York city..155
Bradford, P. S., Garage, Newburyport, Mass..... 33
Brattleboro Machine Works, Brattleboro, Vt. 205
Breslin House, New York..... .....Inside front cover
Bridgeport Automobile Co., Bridgeport Ct. 160
Broadway Auto Station, Somerville, Mass. 273
Broadway Garage, Lawrence, Mass..265
Brooks House, Brattleboro, Vt.....205
Browne, Wm. L., Worcester, Mass...278
Central Automobile Exchange, Providence, R. I.....291
Central Automobile Station Co., Pittsfield, Mass. 74
Central Garage, Springfield, Mass.... 47
Chafee's Hotel, Middletown, Ct.....141
Clark, E. R., Automobile Co., Springfield, Mass. 60
Clark's Automobile Station, Torrington, Ct. 234
Clark's Garage, Stamford, Ct.....234
Coit, S. J., Norwich, Ct.....232
Columbia Lubricants Co., New York city 225
Cooley's Hotel, Springfield, Mass.... 46
Crocker House, New London, Ct 231
Dennis, Chester H., Manchester, Mass.....266
Derby Automobile Co., Derby, Ct....227
DeWitt, The New, Lewiston, Me.....179
Dowling, J. A., Garage, Portland, Maine.....169
Dunn, M. J., & Co., Springfield, Mass. 58
Dyer's Auto Depot, Manchester, Mass. 266
Elton, The, Waterbury, Ct.....236
Fifield Bros., Augusta, Me 172
Geisel Automobile Co., Springfield, Mass.....274
Gerald, The, Fairfield, Me.....178
Gilson's Garage, Portland, Me.....168
Greene's Inn, Narragansett Pier, R. I.133
Greenock Inn, Lee, Mass.....265
Greenwich Auto Station, Greenwich, Ct.....228
Gregory-Waite Co., The, Boston... 26
Grimes & Harris, Leominster, Mass.265
Hale's Tavern, Wells River, Vt.....209
Hampton Motor Car Co., Hampton, N. H.....103
Hampton, The, Northampton, Mass . 61
Hampden Auto Co., Springfield, Mass. 59
Harrington's Auto Station No. 1, Worcester, Mass 278
Harvard Automobile Co., Cambridge, Mass 259
Heaton Hall, Stockbridge.....144
Heublein, The, Hartford 154
Hill's Automobile Station, Willimantic, Ct 138
Hill & Holt, Somerville, Mass.....272
Hodges, Wm. L., Saratoga Springs, N. Y..... 83
Hodgkins, W. P., Gloucester, Mass...262
Hotel Brunswick, Boston 44
Hotel Davenport, New Haven.....161
Hotel Groveland, Danbury, Ct.....227
Hotel North, Augusta, Me.....172
Hotel Somerset, New York city.....139
Hotel Thorndike, Boston..... 18
Hotel Wendell, Pittsfield, Mass..... 72
Hotel Winchester, Winsted, Ct.....238
Hotel Windham, Bellows Falls, Vt..205
Holyoke Automobile Stable, Holyoke, Mass.....264
Johnston, C. S., Co., New Haven....153
Johnson, Fred L., Concord, N. H.....187
Junction House, White River Junction, Vt.....208
Kemp, J. E., Hingham, Mass.....264
Kenyon Machine Co., Westerly, R. I.292
Kilgore Automobile Air Cushion Co., Boston..... 20
Kostenbader's Cafe, Holyoke, Mass.. 62
Leicester Inn, Leicester, Mass..... 45
Lockwood, F. E., & Co., Norwalk, Ct.232
Lowe, S. C., Supply Co., New Bedford, Mass.....268
Mansion House, Poland Spring, Me..169
Mansion House, Greenfield, Mass.....263
Maplewood, The, Pittsfield, Mass.... 70
Massasoit House, Springfield, Mass... 46
Mechaley Auto Station, Stamford, Ct. 234
Miller Garage Co., Inc., Bridgeport, Ct.....158
Miner Garage Co., Hartford.....142
Mohican Hotel, New London, Ct.....231
Morse, T. S., Lenox, Mass.....265
Moseley's New Haven House, New Haven.....139
Motor Mart Garage, Boston.....41, 119
Nagel, Fred A., Beverly, Mass.....256
New American, The, Pittsfield, Mass. 70
New Eagle Hotel, Concord, N. H ...187
New Haven Automobile Corp., New Haven 140
Newport Mfg. Co., Newport, R. I... 28
Norcross Automobile Co., Worcester.. 41
Norfolk Inn, Norfolk, Ct.....231
Norwich Auto Station, Norwich, Ct.232
Palace Auto Station, Worcester, Mass.....279
Palmer Automobile Garage, Palmer, Mass.....270
Park Square Automobile Station, Boston.....257
Peck & White Auto Station, Fall River, Mass.....261
Pemigewassett House, Plymouth, N. H.....195
Penobscot Exchange, The, Bangor, Maine.....175
Pilgrim Hotel, Plymouth, Mass..... 27
Pittsfield Auto Garage, Pittsfield, Mass.....271
Pittsfield Spark Coil Co., Pittsfield, ... Front fly leaf
Poland Spring House, Poland Spring, Maine.....169
Pond Auto Station, Worcester, Mass. 40
Putnam Inn, Putnam, Ct.....130
Rattan Novelty Co., Springfield.... .....Front fly leaf
Reading Automobile Garage, Reading, Mass.....271
Red Iron Inn, Stockbridge 144
Reichert Automobile Co., The, New Haven.....155
Reservoir House, Woodville, Mass.... 56
Robinson's Auto Station, Worcester.. 42
Russell-Butler Auto Co., The, Lewiston, Me 180
Russell House, Marlboro, Mass 267
Rutland Machine Automobile Co., Rutland, Vt.....214
Sanborn's Garage, Concord, N. H....186
Sea Shore House, Old Orchard, Me..249
Shepard, Walter L., Melrose Highlands, Mass.....267
Smith & Swan, Norwich, Ct.....232
Snow-Webster Automobile Co., Boston..... 17
Springfield Automobile Co., Springfield, Mass..... 59
Squamscott House, Exeter, N. H.....187
Starr's Big Garage, New London, Ct.....231
Sterling Mfg. Co., Fall River, Mass..261
Sullivan's Auto Garage, Manchester, N. H.....186
Surfside Hotel, Gloucester, Mass.....262
Taylor Automobile Co., Inc., Albany, N. Y..... 68
Ten Eyck, The, Albany, N. Y..... 82
Towle, The, E. H., Co., Waterbury, Ct.....236
Union Garage, Springfield, Mass..... 62
United Fruit Co., Boston..Front fly leaf
University Auto Garage, New Haven.153
Valvoline Oil Co., Boston..... 17

Van Ness House, Burlington, Vt.....218
Vestal Oil Co., Boston.....Under Index
Walloomsac Inn, Bennington, Vt....293
Watch City Automobile Co., Waltham, Mass.....275
Waverley, The, Cheshire, Ct.....227
West End Hotel, Portland, Me.....167
White, A. Corydon, Garage, Springfield, Mass..... 64
Williams, G. G., Automobile Co., New Bedford, Mass.....268
Wilson House, Bethel, Vt.....208
Wilson Hotel, The, North Adams, Mass..... 88
Winchendon Auto-Transit Co., Winchendon, Mass..... 51
Wolfe Tavern, Newburyport, Mass...269
Worthy, The, Springefild, Mass..... 46

Vestal Oil Company,

406 Atlantic Ave., BOSTON, MASS.

Automobile Cylinder Oils, Greases, and Solidified Oils. Vocolene Gear Oil.

Kleno, a compound for removing Dirt and Machine Grease from the hands.

Soap Bark Compound, for washing Automobiles and Carriages.

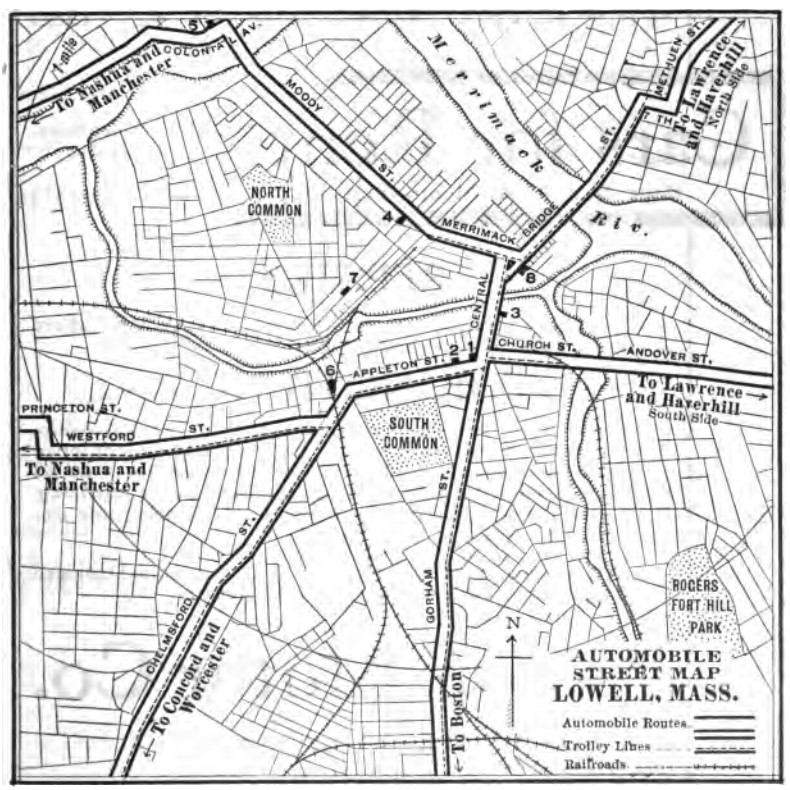

KEY TO LOCATIONS.

1 Post Office
4 City Hall
6 Railroad Depot

ACME CARS



The Cars that Have Made Good

with Chrome Nickel Steel Gears, with Case Hardened Bolts and Nuts, Nickel Steel Axles and Crank Shafts, Annular Ball-bearings . . . . . .

40 H. P.	7 Passengers.	4 Speeds.	60 miles per hour.	$3500
30 H. P.	5 "	3 "	50 " " "	2750
16 H. P.	5 "	3 "	35 " " "	1250

Cars for Rent

Telephone Trem-2

Hour, Day, Week, Month, Year.

REPAIRS

If you are fortunate enough to own an "ACME," there are no repairs. If there are we do them

FOR NOTHING For One Year,

if in any way due to design, material or workmanship. We have the finest Automobile Shop in Boston, equipped with the most modern machine tools, and are ready to do all kinds of Automobile work, designing, rebuilding or repairing. If you are stuck on the road a telephone will bring our experts on the scene.

We will also send out our Car to collect your Damaged Tires and return them for nothing after repairs.

Boston Motor Co.

PARK SQUARE AUTO STATION.
Tel. Tremont No. 2. Mfg. dept.

PARK SQUARE MOTOR MART.
Tel. Oxford 1776. Sales dept.

TOURING ROUTES.

BOSTON (Mass.) DIVISION.

NOTE BY THE PUBLISHER.—As nearly all tourists entering Boston, or leaving the city, use Beacon St., Commonwealth Av., or some paralleling thoroughfare, it has been thought best to commence and finish all routes at State House, Beacon St. It is recognized, however, that Park Sq. and its immediate vicinity is the centre for automobilists, and this is easily reached from any route entering the city, via Commonwealth Av. or Beacon St., thence through Arlington St. to junction of Columbus Av. and Boylston St. at Park Sq. Just around the turn into Columbus Av. from the square is the old "Providence" Railroad Station, in which and beyond which are located numerous automobile garages and agencies of leading machines.

The tourist can also enter and leave Boston by Columbus Av., direct from and to Park Sq., if desired.

Route Number. *See Map on page 21.* Distances.

1 **BOSTON TO WORCESTER** (via Framingham Centre) **43 m.**

SHORTEST AND MOST DIRECT ROUTE.

For Reverse Route, see 36-A.

From Park Square, Boston, go straight out Columbus Av., turning right into Massachusetts Av. and left into Huntington Av., which follow straight ahead through Huntington Av. extension, direct into Boylston St., through Brookline, past Brookline Reservoir, direct to Washington St. ....WELLESLEY HILLS 11 m.

From here follow Boston & Worcester trolley air line, straight ahead over Worcester road, via Felchville, crossing Lake Cochitu-

Snow-Webster Automobile Co.,

Dealers in and Repairers of **AUTOMOBILES.**

Repairing of Steam Cars a Specialty.
Satisfaction Guaranteed.

44 and 46 Warren Ave.,

BOSTON, MASS. Telephone 1265-1 Tremont.

Valvoline Oil Company,

Successor to

LEONARD & ELLIS.

Valvoline Heavy Gas Cylinder Oil,
Valvoline Medium Gas Cylinder Oil,
Valvoline Light Gas Cylinder Oil,

For Automobiles.

27 State St., BOSTON.

Can also be obtained at principal Garages.

ate, past pumping station, and by Massachusetts State Muster Field at Framingham Junction (trolley station), direct to
FRAMINGHAM CENTRE 19 m.

Continue via Pleasant St., cross railroad to the right and north of reservoir, keeping to right of railroad, direct to
SOUTHBORO (R. R. STATION) 24 m.

From here follow trolley via Marlboro Junction, through Maple St., turning left into Main St., to City Hall ..... MARLBORO 27 m.

Continue with trolley, turning left at Soldiers' Monument, through West Main St., and right into Lakeside Av., to Lincoln St., and follow trolley through Main St., across railroad to Town Hall,
NORTHBORO 33 m.

From here keep with trolley, winding road, all the way to
SHREWSBURY 38 m.

Down long hill and across causeway, to .....LAKE QUINSIGAMOND 40½ m.

Keeping with trolley, which goes straight ahead up Belmont St., past Insane Asylum at top of hill, bear left with trolley through Shrewsbury St., to Washington Sq. (Union Station), thence staight ahead into Front St., to City Hall ..... WORCESTER 43 m.

Roads are practically macadam all the way.

Optional Route, Boston to Framingham Centre, *via Natick and South Framingham, is straight out Beacon St. through Brookline (Coolidge Corner) (4 m.) by Chestnut Hill Reservoir (5½ m.) to Newton Centre (7½ m.), Waban (9 m.) into Washington St. at great sign boards to Newton Lower Falls (11 m.), Wellesley Hills (12 m.) and Wellesley (13½ m.); bear to right and follow Central St. to Natick (16½ m.); from here follow trolley through Central St. by Reservoir and pumping station, turning to right beyond Reservoir, then to left, south of railroad via West Central St. to South Framingham (20 m.); turn to right by station, cross railroad and follow trolley through Union Av. to Framingham Centre 23 m.*

Roads are fine, but distance greater and more hilly, making travel slower.

2 BOSTON TO WORCESTER (via Wayside Inn and Marlboro) **43 m.**

For Reverse Route, see 35.

From State House, Boston, down Beacon St. by Common and Public Garden straight ahead through Charlesgate, East and West, into Commonwealth Av., crossing bridge at Cottage Farm Station and bearing to left straight out Commonwealth Av. to
CHESTNUT HILL RESERVOIR 5½ m.

Pass to right and north of reservoir and straight ahead through Auburndale to .... NORUMBEGA PARK 10½ m.

Cross Charles River and turn sharp right to River St., then to left at Norumbega Tower and to right into Summer St., past Cambridge Reservoir and turn left into Central Av. to..WESTON 14½ m.

THE Thorndike BOSTON, MASS. U.S.A. EUROPEAN PLAN

Park Square Motor Mart
Finest GARAGE in the country.
Directly in rear of the Thorndike.

The Thorndike and The English Room
Are the Beginning and the End
of well-planned Motor Trips

Ye Thorndike Hotel
C.A. & J.L. DAMON INNHOLDERS

Ye Old English Room
HOTEL THORNDIKE
Boston's Newest Dining Place

Continue via Central Av. (direct Boston and Worcester turnpike) to .... WAYLAND 18 m.

Fine macadam road all the way from Boston, rolling.

Follow main highway, Boston Road, direct west, crossing railroad and river one mile from Wayland by East Sudbury station, and crossing two railroads at South Sudbury, keeping straight ahead to ..... WAYSIDE INN 23½ m.

Macadam and dirt road, rolling.

Continue on main highway west, connecting with trolley at Middlesex Station, which follow through Main St. to City Hall, MARLBORO 27½ m.

Good macadam and dirt road rolling.

Follow trolley via Main St. and Lincoln St. all the way to NORTHBORO 33 m.

Follow trolley, main highway, to .....SHREWSBURY 38 m.

Follow trolley, bearing to left down long hill and across Lake Quinsigamond (Causeway), up long hill (Belmont St.), turning to left at top of hill, and continue with trolley through Shrewsbury St., across railroad tracks to right of and by Union Station into Front St. to City Hall ..... WORCESTER 43 m.

Roads are good macadam and dirt all the way from Northboro, but somewhat hilly.

Optional Route, Boston to Weston—*From State House, Boston, down Beacon St. to Commonwealth Av., crossing railroad bridge at Cottage Farm Station, bearing to left and through Allston and Brighton via North Beacon St. across Charles River by Watertown Arsenal direct to Watertown (7 m.); cross to north of railroad and continue via Main St. direct through Waltham (10 m.) to Weston (13½ m.).*

Fine macadam all the way, rolling.

3 BOSTON TO WORCESTER (via Lexington and Concord) 49 m.

For Reverse Route, see 37.

From State House, Boston, down Beacon St. to Massachusetts Av., turn right, across Harvard Bridge, direct to Harvard Sq., CAMBRIDGE 4 m.

Continue on Massachusetts Av. through North Cambridge to ARLINGTON 7 m.

And through Arlington Heights direct to .....LEXINGTON 10½ m.

And on same avenue direct to .....CONCORD 16½ m.

Macadam and dirt road, rolling.

Turn left at old Wright Tavern, cross river, turn sharp left, cross railroad and continue direct to Concord Junction (19 m.), then cross river and railroad again, bear left via Old Powder Mills Road through Westvale along line of river to .... MAYNARD 22½ m.

Follow main highway, crossing Assabet River, and continue along line of river, crossing and recrossing railroad and river, through Rockbottom and to east of Orchard Hill to .....GLEASONDALE 27 m.

Fair dirt road, some sand and hilly.

Follow trolley all the way to .....HUDSON 30 m.

Continue on trolley route to and through Mechanic St. to Lincoln St. .... MARLBORO 34 m.

Fair dirt road, somewhat hilly and rolling.

Follow trolley through Lincoln St. all the way to.....NORTHBORO 39 m.

Good dirt and macadam, rolling.

Follow trolley over main highway to .....SHREWSBURY 44 m.

Continue on main road, bear to left and follow trolley all the way via Lake Quinsigamond to .....WORCESTER 49 m.

Good macadam road, rolling and hilly.

Kilgore Automobile Air Cushion

PATENT ALLOWED. **"Shock Eliminator."**



The ONLY DEVICE which does not deaden the easy, natural live spring action when the car is on good roads.

BUT DOES take the EXTRA load and strain from the springs on bad roads, thus preventing permanent settling of same on account of unrestricted down play or breaking on account of the top violent recoil.

You Ride on Air YOU ARE NOT JOUNCED OR BOUNCED till your bones ache and your nerves are unstrung.

Kilgore's **are a Perfect Protection** to Tires, Springs, Machinery and Passengers against the evils of rough roads.

Once on your car no adjustment or attention required.
Sold under a guarantee to satisfy, or **Money Refunded.**

Will Save their Cost in Tire wear alone the first season. Any Tire man will tell you this is true.

Sold and Recommended by All Reliable Dealers and Repair Men.

Send for Descriptive Circulars.

Kilgore Automobile Air Cushion Co.,

No. 40 Columbus Ave.,
BOSTON, MASS.

AUTOMOBILE
STREET MAP
BOSTON, MASS.
Automobile Routes
Trolley Routes
Railroads
To Charlestown, Lynn, Salem, Gloucester, Newburyport and Portland
WASHINGTON ST.
BEACON
BOSTON COMMON
PUBLIC GARDEN
BOYLSTON ST.
AV.
COMMONWEALTH
MASSACHUSETTS
To Cambridge, Lexington and Concord, Lowell and Nashua
Harvard Bridge
THE FENS
To Newton, Waban, Sherborn and Milford
To Jamaica Pond and Forest Hills
BROOKLINE
To Providence via Sharon and to Worcester
HUNTINGTON
MASSACHUSETTS AV.
To Quincy, Brockton, Middleboro and Plymouth
2 miles
N
TREMONT ST.
To Wellesley Hills and Framingham
3 miles
To Jamaica Pond and Forest Hills
JAMAICA PARK
Jamaica Pond
JAMAICAWAY
4 miles
ARBORWAY
FRANKLIN PARK
ARBORWAY
To Hattapan, Ponkapog, Brockton and Middleboro
MORTON
To Providence
5 miles
To Hyde Park and Taunton
Forest Hills Sta.
ARNOLD ARBORETUM

Boston Automobile Exchange

ELLIOT C. LEE, Pres.
G. M. WETHERBEE, Vice Pres. and Mgr.
S. K. DINGLE, Treas.

DINGLE, WETHERBEE CO.

Automobiles Sold, Rented, Stored, Repaired.

Tires Vulcanized, Repaired, and Recovered.

HARBURG TIRES AND AUTOMOBILE SUPPLIES.

Crawford Car $850-$2,000.

173-175-177 Berkley Street,
BOSTON, MASS.

Telephone connection.
Private branch connecting all departments.

---

4 BOSTON TO WORCESTER (via South Framingham and Westboro) 43 m.

For Reverse Route, see 38.

For convenience of visitors to Grafton Country Club.

From State House, Boston, down hill, west, straight out Beacon St., through ..... BROOKLINE (COOLIDGE CORNER) 4 m.

Passing to south of ..... CHESTNUT HILL RESERVOIR 5½ m.

Direct to .... NEWTON CENTRE 7½ m.

And .... WABAN 9 m.

Turn left at great signboards, and continue via Washington St., through .... NEWTON LOWER FALLS 11 m.

And .... WELLESLEY HILLS 12 m.

To .... WELLESLEY 13½ m.

Bear right and follow trolley through Central St., to....NATICK 16½ m.

Leave trolley, continue straight ahead through Central St., past reservoir, connecting with trolley just beyond, and follow south of railroad, to ..... SOUTH FRAMINGHAM 20 m.

Leave B. & A. R. R. Station on right, straight ahead, across Milford Branch tracks, and continue parallel with main line; bear right across railroad at Farm Pond, and then bear left through Fountain St., across Framingham Reservoir, and continue west and north of railroad, through..... ASHLAND 23 m.

And keeping to right of railroad through.....CORDAVILLE 26 m.

And .... SOUTHVILLE 27 m.

Direct into Main St..... WESTBORO 31 m.

Continue straight ahead through Main St., past cemetery and Whitney House, following trolley, which bears right, into and through Nourse St.; turn to left at school house, before reaching North Grafton Station, through Waterville St., over stone bridge and across Grafton & Upton trolley, into NORTH GRAFTON 37 m.

For Grafton Country Club, *turn left at Town Farm (1 mile from North Grafton), and follow second left, private road (cobble stone posts), direct to grounds and club house.*

Bear left, and proceed to fork of two roads, about ⅛ mile, take right road across stone bridge over Quinsigamond River, bear right into Grafton St., and follow direct, via Rice Sq. and Grafton Sq., past Union Station and up Front St. to City Hall WORCESTER 43 m.

5 BOSTON TO PROVIDENCE (via Foxboro) 47 m.

For Reverse Route, see 220.

From State House, Boston, west down Beacon St., past Common and Public Garden, turn left into Arlington St., and right into Boylston St., bear left into Huntington Ave., passing Public Library and *Hotel Nottingham* at *Copley Square* on the right; straight ahead through Huntington Av. extension, turning left at Leverett Pond, and continue via Jamaicaway, past Jamaica Pond, bearing left into Arborway and Park Drive, to ..... FOREST HILLS 6 m.

Turn under railroad bridge (stone arch), cross Washington St. through Arborway into Morton St.; bear to right, through Blue Hill Av. to ..... MATTAPAN 8½ m.

Cross bridge and follow Blue Hill Av. to base of Great Blue Hill and direct to ..... PONKAPOAG 14 m.

Roads good, macadam all the way, rolling.

Bear to right, follow main highway and trolley to..... CANTON 17 m.

Roads good dirt, rolling.

Continue trolley line to Cobb's Corner, bearing to right onto Sharon trolley line, direct to ..... SHARON CENTRE 20 m.

Good dirt roads.

Bear slightly to left into Lake St., by shores of lake to Sharon Heights, via Gun House Lane, across railroad bridge into Foxboro Turnpike, direct to ..... FOXBORO 26 m.

Fair dirt road, rolling.

Continue south, direct main highway, through Robinsonville to ..... ATTLEBORO 35 m.

Roads fair dirt, some sandy and rolling.

Turn left, through South Main St., and follow trolley to DODGEVILLE 37½ m.

Continue on trolley route to Hebronville, crossing bridge and railroad to ..... LEBANON MILLS 40½ m.

Roads fair dirt, somewhat hilly and rolling.

Continue straight ahead through Central Av., and follow trolley to cemetery at six corners, then follow left fork of trolley through Cottage St., to Broadway, to Main St. Square, PAWTUCKET, R. I. 43 m.

Turn left and follow trolley across city line and by car barns; opposite fire station (corner Doyle Av.), turn right with trolley into Randall St., to end of street, and to left across Randall Sq., into Charles St., over bridge, into Mill St.; opposite fire station on Mill St., bear right, leaving trolley, taking first right, Smith St., up hill, over railroad bridge; turn sharp left into Gaspee St., and continue past Capitol grounds, on right, to Francis St.; turn left into Francis St., under Union Station, straight ahead to City Hall ..... PROVIDENCE 47 m.

CROWN HOTEL, Providence, Rooms with bath, $2 and up (E. plan). Strictly first class.

G. J. McDONALD. EARLE TUKEY.

Boston Vulcanizing Co.

EXPERT REPAIRERS AND VULCANIZERS OF

Automobile, Bicycle and Carriage Tires.

New and Second-hand Tires for Sale.

Tires Recovered.

OFFICE and REPAIR SHOP:
38 and 40 1-2 Warren Ave.,
BOSTON, MASS. Tel. 1265-2 Tremont.

Boston Auto School

INCORPORATED UNDER THE LAWS OF THE COMMONWEALTH OF MASSACHUSETTS.

343 TREMONT STREET (near Pleasant Street Elevated Station.)

We teach all our pupils on the celebrated WINTON GASOLINE AUTOMOBILE, and a person that can operate a "Winton" is competent to operate any other car.

WE CHARGE $15.00 FOR A COMPLETE DRIVING AND REPAIR COURSE which includes fitting the student so that he can receive his license from the Massachusetts Highway Commissioners. Students can pay $5.00 down and the balance on easy terms.

We are the largest and oldest practical auto school in New England.
We have the largest and most complete auto Repair shop in Boston.
Our school is open from 9 a. m. to 9 p. m. (Open Evenings.) Classes day and evening. Chauffeurs are paid $20 to $75 per week salary.

Our References.—Any Automobile Agency, or Supply House in New England, or any Boston Newspaper or Bank. Long Distance Telephone No. 21579 Tremont.

---

6 BOSTON TO PROVIDENCE (via Wrentham) 45 m.

For Reverse Route, see 220.

From State House, Boston, down Beacon St., west, past Common and Public Garden to Charlesgate East (first left beyond Massachusetts Av.), cross through Charlesgate West into Commonwealth Av.; go over bridge and turn first left, into Brookline Av.; go up hill, over railroad bridge, and straight ahead into Jamaicaway (Park System), which follow past Leverett Pond and Jamaica Pond, into Arborway; bear right into Centre St., pass north of Arnold Arboretum, following Centre St. to watering trough, and turn right into Spring St., under railroad bridge, direct to
VINE ROCK BRIDGE (Charles River) 9 m.

Cross bridge and take left fork, Bridge St., and then first left, Ames St., across river again, by .....DEDHAM (Court House) 11 m.

Through Court St. to Washington St., and follow trolley to
NORWOOD 15 m.

Same road straight ahead to .....WALPOLE 18 m.

Bear to right of Common direct to.....WRENTHAM 25 m.

Straight ahead, bearing to left at fork of road (1½ miles out), direct highway through Plainville to .....NORTH ATTLEBORO 31 m.

Good macadam all the way, hilly between Walpole and Wrentham, level to North Attleboro, balance rolling.

Continue south with trolley, via Washington St., leaving trolley where it turns to left (about 1 mile out), and continue straight ahead, meeting trolley again, which follow over State line, into Broadway, to Main St. Sq.....PAWTUCKET 41 m.

Turn left and follow trolley across city line and by car barns; opposite fire station (corner Doyle Av.), turn right with trolley into Randall St., to end of street, and to left across Randall Sq., into Charles St., over bridge, into Mill St.; opposite fire station on Mill St., bear right, leaving trolley, taking first right, Smith St., up hill, over railroad bridge; turn sharp left into Gaspee St., and continue past Capitol grounds, on right, to Francis St.; turn left into Francis St., under Union Station, straight ahead to City Hall ..... PROVIDENCE 45 m.

Good macadam roads, rolling.

CROWN HOTEL, Providence, Rooms with bath, $2 and up (E. plan). Strictly first class.

7 BOSTON TO WOONSOCKET (via Sheldonville) 34 m.

For Reverse Route, see 247.

Follow directions in Route 6 to ..... WRENTHAM 25 m.

Good macadam roads, level at start, then rolling.

Follow trolley about 1½ miles, take right fork (trolley goes to left), cross railroad at Wampum Station, and follow main highway to .... SHELDONVILLE 28 m.

Continue same road west, turning left and south at West Wrentham, to .....DIAMOND HILL STATION, R. I. 31 m.

Follow main highway west, direct to car barns at Millerville; turn left and follow trolley through Social St., via Monument Sq., to Union Station ..... WOONSOCKET 34 m.

Road from Wrentham fair, dirt and sand, rolling.

8 BOSTON TO WOONSOCKET (via Franklin) 43 m.

From State House, Boston, follow directions in Route 15 to MILLIS 23½ m.

Follow Main St., west, across railroad, turn first left, Oakland St., across railroad, to ..... MEDWAY 26½ m.

Continue south, via Lincoln St., with trolley, to.....FRANKLIN 31½ m.

Turn right, follow trolley west via Central St. and Unionville, across railroad, leaving trolley at fork 1½ miles beyond; turn left into Blackstone St., and take first left, South Main St.; continue direct south, across railroad at South Bellingham Station, connecting with trolley about 1 mile beyond, and follow direct to .....WOONSOCKET, R. I. 43 m.

Good dirt road, rolling.

9 BOSTON TO BROCKTON and MIDDLEBORO (via Stoughton and Bridgewater) 45½ m.

For Return Route, see 190.

From State House, Boston, down Beacon St., west, past Common and Public Garden to Charlesgate East (first left beyond Massachusetts Av.), cross through Charlesgate West into Commonwealth Av.; go over bridge and turn first left into Brookline Av., then straight ahead into Jamaicaway (Park System), which follow past Leverett Pond to.....JAMAICA POND 4½ m.

Continue via Jamaicaway past pond, bearing left into Arborway and Park drive, to .....FOREST HILLS 6 m.

Turn under railroad bridge (stone arch), cross Washington St. through Arborway into Morton St.; bear to right through Blue Hill Av. to .....MATTAPAN 8½ m.

Cross bridge and follow Blue Hill Av. by base of Great Blue Hill to .... PONKAPOAG 14 m.

After passing post office, take left at fork and follow direct highway to .... STOUGHTON 19 m.

Good macadam and dirt roads all the way, rolling.

At centre follow left fork of trolley via Park St. and Pearl St. to .... BROCKTON HEIGHTS 25 m.

Continue to left through Pleasant St. to Main St. to City Hall, BROCKTON 27½ m.

Fair dirt road, rolling.

Follow trolley via Main St. direct via West Bridgewater to .... BRIDGEWATER 35 m.

Good macadam and dirt, rolling.

Follow trolley via Main St., South St., by State Farm at Titicut P. O. and Plymouth St. into Everett St., to Centre St., MIDDLEBORO 45½ m.

Fair dirt road, rolling.

10 BOSTON TO BROCKTON and MIDDLEBORO (via Quincy) 40½ m.

For Reverse Routes, see 190 and 197.

From State House, Boston, down Beacon St., left into Massachusetts Av., straight across city by City Hospital to Edward Everett Sq.; turn right into Columbia Road and follow to UPHAM'S CORNER 4 m.

Turn left into Hancock St. and follow car tracks into and through Dorchester Av. to Adams St. (at fountain opposite stone church); turn left into Adams, and follow trolley to and through Neponset Av., at King Sq., to and over NEPONSET BRIDGE 6 m.

USE **Victor Auto Oils**

Especially Adapted for all AUTOMOBILES, Air and Water Cooled Cylinders. Made of Purest Mineral Oil, of the Highest Fire Test. Will Not Gum or Carbonize. Successfully used by the Largest Garages.

Victor Super Steam Cylinder Oil

Especially Prepared for Steam Driven Cars. In which the use of Dry Steam and High Pressure are Combined. Also our Transmission-Case Oil, a Heavy Resistant Body, giving Proper Lubrication to Automobiles.

A Trial will Demonstrate.

Manufactured and For Sale by **THE GREGORY-WAITE CO.,**
241 Atlantic Avenue, BOSTON, MASS.

Follow trolley via Hancock St. direct to corner Quincy Av. and Elm St. (church) ..... QUINCY 9½ m.

Good roads after leaving city paving, rolling.

Turn right into School St., four blocks, and left into Franklin St., and follow trolley through Independence Av. all the way to ..... BRAINTREE 11½ m.

To ..... SOUTH BRAINTREE 13½ m.

To ..... HOLBROOK 16½ m.

To ..... BROOKVILLE 19 m.

To ..... MONTELLO 20½ m.

To ..... BROCKTON 22½ m.

Good dirt and macadam road all the way from Quincy, rolling.

From City Hall, Brockton, follow trolley via Main St. all the way via West Bridgewater to ..... BRIDGEWATER 30 m.

And continue via Main St. (trolley route) to South St. by State Farm at Titicut P. O. to Plymouth St., to Everett St., to Centre St. ..... MIDDLEBORO 40½ m.

Good dirt and macadam roads, rolling.

11 BOSTON TO PLYMOUTH (via Hanover) 41 m.

For Reverse Route, see 195.

From State House, Boston, down Beacon St., left into Massachusetts Av., straight across city by City Hospital to Edward Everett Sq.; turn right into Columbia Road and follow to UPHAM'S CORNER 4 m.

Turn left into Hancock St. and follow car tracks into and through Dorchester Av. to Adams St. (at fountain opposite stone church); turn left into Adams St. and follow trolley to and through Neponset Av., at King Sq., to and over NEPONSET BRIDGE 6 m.

Good road after leaving city paving, rolling. Adams St. up hill.

Follow trolley through Hancock St. direct into Quincy Av. to Elm St. (church on corner) ..... QUINCY 9½ m.

Macadam road, level.

Follow trolley through Quincy Av. direct to ..... WEYMOUTH 12½ m.

Follow trolley on Washington St. to cemetery, where it turns, and continue straight ahead to ..... LOVELL'S CORNER 15 m.

Continue straight ahead through Whiting St. to QUEEN ANN'S CORNER 18½ m.

Continue in same direction (trolley about ½ mile), then direct route (Washington St.) to ..... ASSINIPPI 20½ m.

Good dirt road from Quincy, rolling.

Straight ahead, main highway, Washington St., to HANOVER FOUR CORNERS 24½ m.

Continue south via North St. to.....NORTH PEMBROKE 27 m.

Continue same direction, bearing to left through Washington St. to High St., and second left to.....WEST DUXBURY 30 m.

Straight ahead, follow High St. into Summer St. and proceed to second right beyond school house, at cross roads, South St., by Blackwater Pond, direct to ..... KINGSTON 36 m.

Follow trolley all the way to ..... PLYMOUTH 41 m.

Roads from Assinippi fair dirt, level and rolling.

11-A BOSTON TO PLYMOUTH (via Hingham and Marshfield Centre) 54½ m.

For Reverse Route, see 195-A.

From State House, Boston, follow directions in Route 22-A to HINGHAM 23 m.

NOTE.—*Or if tourists prefer the shorter but by many considered a less pleasant route, follow directions in Route 22 from State House to Hingham (14½ m.).*

Continue straight ahead with trolley, through Summer St., leaving trolley at Rockland St., bearing right across railroad, then bear left at forks and continue over macadam road, with railroad, direct to .... COHASSET 27 m.

NOTE.—*If desired to go around the point, follow trolley direct through Rockland St., to Nantasket Post Office, and continue via Jerusalem Road, all the way to Cohasset.*

Continue through Main St., east of railroad, and crossing railroad to North Scituate, follow main highway south, east of railroad, across bridge, over North River; go up short hill and turn sharp left, through Summer St., across railroad, thence bear right to ....MARSHFIELD CENTRE 39½ m.

Bear right across railroad, then keep to left main road at forks, direct to .... MARSHFIELD 41½ m.

Continue on main highway south, east of and following railroad through Duxbury, direct into and through Tremont St., east of Blackwater Pond, to .... KINGSTON 50 m.

Follow trolley direct into Court St., to Town Hall.....PLYMOUTH 54½ m.

Roads are good macadam most of the way.

Pilgrim Hotel PLYMOUTH, MASSACHUSETTS.

On a sightly bluff overlooking Massachusetts Bay. 37 miles from Boston. Finest Automobile Road in the State, via the South Shore. Most direct route to Buzzards Bay and Cape Cod. New Golf Course 3000 yards long. Tennis. Bowling. Fishing. Fine Garage for Automobiles. Send for Booklet.

PHILIP P. PRETTO, Manager.

11-B BOSTON TO BRANT ROCK AND DUXBURY BEACH.

From State House, Boston, follow directions in Route 11-A, to MARSHFIELD 41½ m.

Here turn left across railroad and follow direct east, Ocean St., to shore; turn right and follow along shore to BRANT ROCK VILLAGE 45½ m.

From here road runs across Green Harbor Inlet, through village of Green Harbor; bear left and south to Duxbury Beach.

A reverse route from Duxbury Beach is to follow across Powder Point Av. Bridge via Millbrook to Duxbury Station, there joining main State road north, west of railroad, following Route 195 to Boston.

12 BOSTON TO TAUNTON, FALL RIVER AND NEWPORT (via Ponkapoag and Stoughton) 71 m.

For Reverse Route, see 218.

From State House, Boston, down Beacon St., west, past Common and Public Garden to Charlesgate East (first left beyond Massachusetts Av.), cross through Charlesgate West into Commonwealth Av.; go over bridge and turn first left into Brookline Av., then straight ahead into Jamaicaway (Park System), which follow past Leverett Pond to...JAMAICA POND 4½ m.

Continue via Jamaicaway past pond, bearing left into Arborway and Park drive, to ..... FOREST HILLS 6 m.

Turn under railroad bridge (stone arch), cross Washington St. through Arborway into Morton St.; bear to right through Blue Hill Av. to .....MATTAPAN 8½ m.

Cross bridge and follow Blue Hill Av. by base of Great Blue Hill and on to ..... PONKAPOAG 14 m.

Roads good macadam all the way, rolling.

After passing post office at Ponkapoag, take left at fork and follow direct highway to ....STOUGHTON 19 m.

Good macadam and dirt, rolling.

Continue via Washington St., direct road; follow trolley all the way to .... SOUTH EASTON 24½ m.

Good macadam and dirt, rolling.

Follow trolley all the way via .....NORTH RAYNHAM 31 m.

And Prattville, into Broadway to Common .....TAUNTON 35 m.

Good dirt and macadam road, rolling.

Follow trolley via Broadway and Wier St. to Somerset Av., to Railroad Av. (2 miles out); leave trolley and continue straight ahead to Rose Corner .....NORTH DIGHTON 39 m.

Follow trolley to river road (3 miles out at fork), and take left, crossing railroad at Dighton Station, and follow trolley along river bank to .... SOMERSET 45 m.

Follow trolley over river road, Riverside Av., to Slade's Ferry Bridge; cross bridge and turn first right to Davol St.; turn to left at gas works, Turner St., cross railroad and into first right, Durfee St., and follow to end of street, then left into Main St. and City Hall ..... FALL RIVER 51 m.

Good dirt and macadam road, rolling.

From City Hall, Fall River, south via Main St., follow trolley by South Park and city line to .....NORTH TIVERTON, R. I. 54½ m.

Continue on trolley route through Tiverton Heights (Pocasset Hill) to ....STONE BRIDGE 57 m.

Cross bridge and skirt shores of Blue Hill Cove; bear to left and continue on trolley route through .....PORTSMOUTH 61 m.

And .... MIDDLETOWN 66 m.

To .... NEWPORT 71 m.

Road from Fall River mostly fair, some rocky and sandy, rolling.

The Newport Manufacturing Co.,

Manufacturers of

Special Machinery

Automobiles, Automobile Sundries,
Automobiles Repaired,
Fine Tools, Instruments, etc.
Garage.

OFFICE, 480 and 482 Thames St., Newport, R. I.

FACTORY, Thames and South Baptist Sts. P. O. Box 264. Telephone 758.

13 BOSTON TO TAUNTON (via Hyde Park and Canton) 35 m.

For Reverse Route, see 204-A.

From State House, Boston, down Beacon St., west, past Common and Public Garden to Charlesgate East (first left beyond Massachusetts Av.), cross through Charlesgate West into Commonwealth Av.; go over bridge and turn first left into Brookline Av., then straight ahead into Jamaicaway (Park System), which follow past Leverett Pond to...JAMAICA POND 4½ m.

Continue via Jamaicaway past pond, bearing left into Arborway and Park drive, to ..... FOREST HILLS 6 m.

Macadam road, level and rolling.

Follow trolley east of railroad via Hyde Park Av. to....HYDE PARK 9 m.

Continue on trolley route, crossing railroad, direct to..READVILLE 10 m.

Turn to left through Milton St. by trotting park and across Neponset River; bear to left and then to right, connecting with trolley route at junction of roads, and follow trolley by Great Blue Hill to ..... PONKAPOAG 13½ m.

Roads good macadam all the way, rolling.

Bear to right and follow trolley to.....CANTON 17 m.

Good dirt road, rolling.

Follow trolley via East Sharon all the way to.....STOUGHTON 21½ m.

Continue as directed in Route 11 to .....SOUTH EASTON 24½ m.

To .... NORTH RAYNHAM 31 m.

To .... TAUNTON 35 m.

Roads good dirt and macadam, rolling.

14 BOSTON TO MILFORD (via Sherborn) 32 m.

For Reverse Route, see 14-A.

From State House, Boston, down hill, through Beacon St., all the way via ..... CHESTNUT HILL RESERVOIR 4½ m.

To .... NEWTON CENTRE 7½ m.

To .... WABAN 9 m.

Cross railroad and follow Beacon St. to Washington St. (great sign-boards) and follow through ..... NEWTON LOWER FALLS 11 m.

And .... WELLESLEY HILLS 12 m.

To .... WELLESLEY 13½ m.

Macadam roads all the way, rolling.

Continue via Central St. to ..... NATICK 15½ m.

Good dirt road, rolling.

Continue south via South Main St., direct road to.....SHERBORN 18 m.

Follow same direction, crossing road to South Sherborn, and bear to left at first fork beyond (see sign-boards); cross railroad at East Holliston Station and bear to left via Washington St. to ..... HOLLISTON 23 m.

Good dirt road, rolling.

Continue via Washington St. and follow trolley all the way to and through Main St. to ..... MILFORD 32 m.

Good dirt roads, rolling.

14-A MILFORD TO BOSTON (via Sherborn) 32 m.

For Reverse Route, see 14.

From Main St., Milford, follow trolley all the way into and through Washington St., to .... HOLLISTON 7 m.

Straight ahead through town with trolley, leaving trolley and turning right at pond to and across railroad at East Holliston Station, direct to .... SHERBORN 12 m.

Continue after crossing railroad, bear left and follow main road north, east of railroad, direct into and through South Main St., to .... NATICK 14½ m.

Turn right and follow East Central St., with trolley, direct to WELLESLEY 17½ m.

Turn right, proceed through Washington St., to ..WELLESLEY HILLS 19 m.

Continue out Washington St., to ..... NEWTON LOWER FALLS 21 m.

Turn right, great sign-boards, follow east, through Beacon St. via Waban and Newton Centre, past Chestnut Hill Reservoir, direct to State House .... BOSTON 32 m.

15 BOSTON TO MILFORD (via Medfield) 32 m.

For Reverse Route, see 15-A.

From State House, Boston, down Beacon St., west, past Common and Public Garden to Charlesgate East (first left beyond Massachusetts Av.), cross through Charlesgate West into Commonwealth Av.; go over bridge and turn first left into Brookline Av.; go up hill, over railroad bridge, and straight ahead into Jamaicaway (Park System), which follow past Leverett Pond and Jamaica Pond, into Arborway; bear right into Centre St., pass north of Arnold Arboretum, following Centre St. to watering trough, and turn right into Spring St., under railroad bridge, direct to .....VINE ROCK BRIDGE (Charles River) 9 m.

Cross bridge, and straight ahead through Bridge St., across river again, and past pumping station, to DEDHAM COMMON 11½ m.

Good dirt and macadam road, rolling.

Continue via High St. and follow trolley to .....WESTWOOD 14½ m.

Continue via High St. and follow trolley all the way to..MEDFIELD 20½ m.

And .... MILLIS 23½ m.

Follow trolley to Pleasant St., then bear to right, cross railroad, bear to left and straight ahead through Main St. to ....WEST MEDWAY 27½ m.

Turn right into Milford St. and follow direct to connection with trolley, which follow through Medway St. to Main St..MILFORD 32 m.

Roads good dirt from Dedham, level to Medway, then hilly and rolling.

15-A MILFORD TO BOSTON (via Medfield) 32 m.

For Reverse Route, see 15.

From Main St., Milford, follow trolley and turn with right fork of trolley into Medway St., continuing straight ahead to Medford St., to Main St. ..... WEST MEDWAY 4½ m.

Continue straight ahead on Main St., to ..... MILLIS 8½ m.

Follow trolley direct to ..... MEDFIELD 11½ m.

And continue with trolley, via Westwood, to and through High St., to .... DEDHAM CORNER 21½ m.

Straight ahead, past pumping station, through Bridge St., direct to ..... VINE ROCK BRIDGE (Charles River) 23 m.

Straight ahead through Spring St., with trolley, bearing left into Centre St. at watering trough, and continue straight ahead, passing south of Arnold Arboretum into Arborway, past Jamaica Pond and Leverett Pond, into Brookline Av., over railroad bridge, into Commonwealth Av., to Beacon St., to State House, BOSTON 32 m.

16 BOSTON TO GLOUCESTER AND ROCKPORT, 37 m.

For Reverse Route, see 178-B.

From State House, Boston, east through Beacon St., turn into Tremont St. to Scollay Sq., down Cornhill, to left into Washington St., through Haymarket Sq., over bridge to City Sq., CHARLESTOWN 1½ m.

From here follow directions given in Route 19 to....BEVERLY 17½ m.

From bridge into Beverly, follow trolley to right, up Cabot St., and right into Stone St., then left into Lothrop St., to Hale St.,

follow trolley to Chapman's Corner; turn right and continue direct road to ....PRIDE'S CROSSING 21½ m.

To .... BEVERLY FARMS 22½ m.

To right and on to ..... MANCHESTER.25 m.

And .... GLOUCESTER 32½ m.

Fine road all the way, dirt and macadam, mostly level.

Good dirt and macadam, level and rolling.

Straight ahead, through town, to ..... ROCKPORT 37 m.

NOTE.—*If a longer ride is desired, follow trolley to left, through Washington St., all the way through Annisquam, Bay View, Lanesville, Ocean View and Pigeon Cove, making drive of about 10 miles around the point.*

16-A BOSTON TO LOWELL (via Lexington) 27 m.

For Reverse Route, see 164.

From State House, Boston, west, down Beacon St., past Common and Public Garden, turning right into Massachusetts Av., to and across Harvard Bridge, straight ahead to Harvard Sq., CAMBRIDGE 3½ m.

Continue on Massachusetts Av., through North Cambridge, Arlington and Arlington Heights, to ..... LEXINGTON 10½ m.

Follow trolley through Bedford St., to ..... BEDFORD 16 m.

And continue straight ahead with trolley, to ..... BILLERICA 21 m.

Crossing railroad river, sharp left, then sharp right with trolley direct into Gorham St., past Edson cemetery, cross railroad, turning left to Central St., to Merrimack St., to City Hall, LOWELL 27 m.

17 BOSTON TO LYNN (via Malden and Franklin Park) 18 m.

For Reverse Route, see 17-A.

From State House, Boston, west, down Beacon St. to Massachusetts Av., over Harvard Bridge to .....CAMBRIDGEPORT 4 m.

Continue through Massachusetts Av. to right into Prospect St., to end of street, over railroad bridge, and turn right into Washington St., then left to Medford St., right to Cross St., over railroad bridge, and left to Broadway, to Fellsway, which follow across Mystic River to electric car barns, then turn to right through Pleasant St. to Central Sq.....MALDEN 10 m.

Macadam roads, rolling.

Continue with trolley, via Salem St., through Maplewood, and crossing Broadway and old Newburyport turnpike, continue direct by Franklin Park, follow through Lincoln St. and Lincoln Av., through East Saugus, bearing to right with trolley; follow into Western Av., to Market Sq., bear right past Common to City Hall .... LYNN 18 m.

17-A LYNN TO BOSTON (via Franklin Park and Malden) 18 m.

For Reverse Route, see 17.

From City Hall, Lynn, go west past Common, through Market Sq. into Western Av., taking right fork of trolley through East Saugus, straight ahead through Lincoln St., past Franklin Park, into Salem St., through Maplewood to Central Sq. .....MALDEN 8 m.

Go straight ahead, following trolley through Pleasant St. to Fells way; turn left and follow Fellsway across Mystic River to Park, by Park to Broadway; turn left, then right into Cross St., left into Medford St., right into Washington St., left into Prospect St., straight thead to Central Sq. .....CAMBRIDGEPORT 14 m.

Follow Massachusetts Av. to left, straight ahead over Harvard Bridge to Beacon St., to State House ..... BOSTON 18 m.

18 BOSTON TO LOWELL, MASS., AND NASHUA, N. H. (via Woburn) 40 m.

For Reverse Route, see 451-A.

From State House, Boston, west via Beacon St. to Massachusetts Av., over Harvard Bridge, through Cambridgeport to..CAMBRIDGE 4 m.

Continue straight out Massachusetts Av. to.....NORTH CAMBRIDGE 5 m.

And .... ARLINGTON 7 m.

Turn right at Cooper Tavern and continue to left of Mystic Lakes via Cambridge St., through .....WINCHESTER 10 m.

Turning into Lake Av., around Horn Pond, by electric light station, into Arlington Road, to Pleasant St. and turn right across railroad to Common ..... WOBURN 12½ m.

Road from Arlington good dirt and macadam, rolling.

From Common turn left through Winn St., cross railroad and follow trolley (from Cummings St. just beyond R. R.) direct to .... BURLINGTON 15½ m.

Good dirt road, rolling.

Optional Route *is to continue straight ahead from Winter Pond, via Cambridge St., direct road to Burlington, without going to Woburn.*

Road is somewhat hilly, but good macadam and dirt.

From Burlington follow trolley direct to .....BILLERICA 21 m.

Fair dirt road, rolling.

Follow trolley, crossing railroad at Main St. station, and cross river at North Billerica, following trolley through Gorham St., past Edson and St. Michael's cemeteries to Appleton St. (at post office); turn left and follow to end, then down hill to right to railroad station and Middlesex Place.....LOWELL 27 m.

Good dirt and macadam road, rolling.

Down Middlesex St. to School St. (third right from Middlesex Place), cross bridge, Pawtucket Bridge to Pawtucketville, then left into Bouvelard and follow to .....TYNGSBORO 34 m.

Fine macadam road, rolling.

Follow trolley and main highway direct to.....NASHUA, N. H. 40 m.

Fair dirt road, rolling and somewhat hilly.

18-B BOSTON TO LOWELL (via Salem and Danvers) 43½ m.

For Reverse Route, see 171.

From State House, Boston, follow directions in Route 25, to DANVERS 20½ m.

From Danvers Sq., follow trolley via Maple St., cross railroad, crossing Newburyport turnpike, by Ferncroft station, direct to .... MIDDLETON 25½ m.

Continue with trolley, via North Main St., into Salem turnpike; follow to Seminary, bear left, then right into Main St., ANDOVER 34½ m.

Turn left at station, across railroad, direct to....WEST ANDOVER 36 m.

Turn left into regular Lowell road, and continue west south of Haggett's Pond, cross railroad and follow trolley via North Tewksbury, Andover St., to Central St., to Merrimack St., to City Hall .... LOWELL 43½ m.

19 BOSTON TO NEWBURYPORT (via Ipswich) 41 m.

For Reverse Route, see part of 354.

From State House, Boston, east via Beacon St. into Tremont to Scollay Sq., down Cornhill into Washington St., to left, through Haymarket Sq., over bridge to City Sq...CHARLESTOWN 1½ m.

Turn right into Chelsea St., by Navy Yard, and over Chelsea Bridge to .... CHELSEA 3½ m.

Paving and dirt.

Proceed straight ahead through Broadway to.....REVERE 5½ m.

Direct into Western Av., through Market Sq., to right, past Common, to City Hall .... LYNN 10 m.

Good dirt and macadam road.

Continue straight ahead from City Hall, through Central St., to Central Sq., cross railroad, straight ahead into Exchange St., bearing left with trolley into Broad St., and continue with trolley, which bears to left, into New Ocean Av. and State road, under railroad tracks, connecting with trolley which joins road a little way out, straight through Swampscott, direct into and through Lafayette St., to Essex St. ..... SALEM 15 m.

Good dirt and macadam; rolling.

Continue through Essex to Washington Sq. and Common; then to left through Pleasant St. to Bridge St., over bridge to BEVERLY 17 m.

At foot of hill just beyond bridge, turn to left and follow trolley to east of and around Wenham Lake, to.....WENHAM 23½ m.

Dirt and macadam road, fairly level.

Bear to right via Main St., cross railroad and continue over main highway direct to ..... HAMILTON 25 m.

And follow same road, connecting with trolley on country road, to .... IPSWICH 29 m.

Fair dirt road, level and rolling.

Turn left at church facing square, and follow winding road through Main St. to watering trough, and junction of three roads, at which take *right* road direct to ..... ROWLEY 32 m.

Follow trolley all the way, via Dummer Academy, into Middle St., across Parker's River, to Hanover St., to High St., NEWBURYPORT 40 m.

Roads fair dirt, some macadam and mostly level.

For continuation of route to Portland, see Route 177.
For optional route, see 19-A.

Fireproof Garage

LIBERTY STREET,
NEWBURYPORT, MASS.

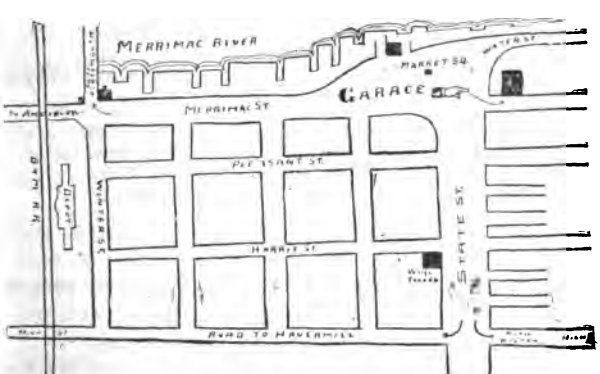

Phone 160

P. S. Bradford,
Proprietor.

Repairing

Electric
Vehicles
and
Ignition
Batteries
Charged.

19-A BOSTON TO NEWBURYPORT (via Old Turnpike and Danvers) 40 m.

For Reverse Route, see 177-A.

From State House, Boston, go west down Beacon St. to Massachusetts Av., turn right and continue across Harvard bridge to Central Sq. .... CAMBRIDGEPORT 4 m.

Continue through Massachusetts Av., turning to right into Prospect St. to end of street, over railroad bridge, and turn right into Washington St., then left to Medford St., right to Cross St., over railroad bridge, and left to Broadway, to Fellsway, which follow across Mystic River to electric car barns, then turn to right through Pleasant St. to Central Sq.....MALDEN 10 m.

Macadam roads, rolling.

Continue straight ahead through Salem St. with trolley, direct to .... MAPLEWOOD 11½ m.

Bear left into Broadway (Newburyport Turnpike) and continue straight ahead through North Saugus and Lynnfield to West Peabody Junction; thence across railroad and straight ahead on turnpike, crossing Andover turnpike at Danvers Centre, past Asylum, through western part of Danvers (near Ferncroft Station, 26½ m.) and Topsfield, via Dummer Academy; follow trolley via Middle St. to State St., to High St.....NEWBURYPORT 40 m.

Roads uniformly good, mostly macadam, rolling.

20 BOSTON TO LAWRENCE AND HAVERHILL, 37½ m.

For Reverse Route, see 172.

From State House, Boston, west via Beacon St. to Massachusetts Av., across Harvard Bridge, direct to Central Sq...CAMBRIDGEPORT 4 m.

Continue on Massachusetts Av., past college buildings, turning right into Day St., cross railroad tracks at West Somerville Station and continue straight ahead past old powder house into Harvard St., under railroad to Main St., to Medford Sq...MEDFORD 6 m.

Good macadam road, mostly level.

Continue direct north via Forest Av., main highway, through Middlesex Fells, to left of Spot Pond, direct to Main St. .... STONEHAM 10 m.

Continue north via Main St. and follow trolley to.....READING 13 m.

Macadam road, rolling.

Follow Main St. and trolley direct north, past Andover Theological Seminary, to ..... ANDOVER 22 m.

Macadam and dirt road, rolling.

Bear to left and follow trolley across railroad, through Frye Village and South Lawrence, Broadway across bridge to Common St., to Common and City Hall .....LAWRENCE 28 m.

Good macadam road, somewhat hilly.

From City Hall east by Common to Jackson St., turn left and go across bridge, turning right into Swan St., and follow trolley to Merrimack St., to Washington St., to Main St., to City Hall, HAVERHILL 37½ m.

Road mostly macadam, rolling.

Optional, South of River, Route to Haverhill.—*Bear to right at Andover (do not cross railroad) and continue to left of Carmel Hill (Railroad St.), connecting with trolley, which follow by Ward Hill and over Haverhill Bridge into Main St. to City Hall, Haverhill, 36 m.*

Good dirt road, rolling.

20-A BOSTON, MASS., TO NASHUA, N. H. (via Lawrence) 49½ m.

For Reverse Routes, see 451, 451-A, 451-B, and 176-A.

From State House, Boston, west via Beacon St. to Massachusetts Av., over Harvard Bridge, through Cambridgeport, to CAMBRIDGE 4 m.

Continue straight out Massachusetts Av. to .....NORTH CAMBRIDGE 5 m.

And .... ARLINGTON 7 m.

Turn right at Cooper Tavern and continue left of Mystic Lakes via Cambridge St., turning right into Church St. with trolley, to .... WINCHESTER 10 m.

Follow right branch of trolley to ..... STONEHAM 12½ m.

Continue north via Main St., and follow trolley to....READING 15½ m.

Macadam road, rolling.

Follow Main St. and trolley direct north, past Andover Theological Seminary, to ..... ANDOVER 24½ m.

Macadam and dirt road, rolling.

Bear to left and follow trolley across railroad, through Frye Village and South Lawrence, Broadway, across bridge to Common St., to Common and City Hall ..... LAWRENCE 30½ m.

Good macadam road, somewhat hilly.

For Haverhill.—From City Hall, Lawrence, east to Jackson St., turn left and follow across bridge, turn right into Swan St. and follow trolley to Merrimack St., to Washington St., to Main St., to City Hall ..... HAVERHILL 10 m.

Continue as directed in Route 176, to ..... NASHUA 49½ m.

NOTE.—**For Optional Route** *via Woburn and Middlesex Falls see* Route 20.

21 BOSTON TO FITCHBURG (via Lexington and Concord) 49 m.

For Reverse Route, see 139.

From State House, Boston, west via Beacon St. to Massachusetts Av., and continue direct as instructed in Route 3 direct to ..... LEXINGTON 10½ m.

Continue straight ahead, Massachusetts Av., to .....CONCORD 16½ m.

Fine macadam all the way, mostly level.

Turn left at Wright Tavern, cross river and sharp left, and follow trolley all the way to .....CONCORD JUNCTION 19 m.

Cross river and railroad with trolley and follow via Westvale and Old Powder Mills Road, to .....MAYNARD 22½ m.

Good macadam and dirt road, level and rolling.

Continue straight ahead over main highway to Stow (2½ m.), then straight on to .....BOLTON 31½ m.

Follow main road via North Lancaster (Hotel), and from here follow trolley to .....LEOMINSTER 44 m.

Good dirt road, somewhat hilly and rolling.

Follow trolley all the way via Main St.; do not cross railroad in Leominster where one branch of trolley goes to right, but follow trolley to left of railroad to and through Water St. to Depot Sq. ..... FITCHBURG 49 m.

Good dirt road, rolling and level.

21-A BOSTON, MASS., TO KEENE, N. H. (via Concord and New Ipswich) 78¼ m.

For Reverse Route, see 490.

From State House, Boston, follow directions in Route 3, to CONCORD 16½ m.

Good macadam and dirt road, rolling.

Turn left at the Old Wright Tavern, cross river, turn sharp left, cross railroad and continue direct to ..... CONCORD JUNCTION 19 m.

Take right fork, cross railroad, follow State road north through NORTH ACTON 24½ m.

Past Magog Pond, and through ..... LITTLETON COMMON 27½ m.

Crossing railroad at ..... NORTH LITTLETON STATION 29½ m.

Direct to ..... GROTON 34 m.

Continue on same road, main highway, northwest, to TOWNSEND HARBOR 40 m.

Through .....TOWNSEND 42¼ m.

To ..... WEST TOWNSEND 44¼ m.

From here follow main highway, good dirt road, direct to NEW IPSWICH, N. H., 52¼ m.

And ..... EAST JAFFREY 61¼ m.

To ..... JAFFREY 63¼ m.

Straight on through ..... MARLBORO 72¼ m.

And continue on main highway west, to ..... SOUTH KEENE 75¼ m.

Thence follow trolley direct to ..... KEENE 78¼ m.

Roads are uniformly good dirt, somewhat hilly.

22 BOSTON TO COHASSET (via Nantasket) 21½ m.

For Return Route, use part 195-A.

From State House, Boston, down Beacon St., left into Massachusetts Av., straight across city, by City Hospital, to Edward Everett Sq.; turn right into Columbia road and follow to ..... UPHAM'S CORNER 4 m.

Turn left into Hancock St. and follow car tracks into and through Dorchester Av., to Adams St. (at fountain opposite stone church); turn left into Adams St. and follow trolley to and through Neponset Av., at King Sq., to and over .....NEPONSET BRIDGE 6 m.

Good road after leaving city paving, rolling; Adams St. up hill.

Follow trolley through Hancock St., direct into Quincy Av., to Elm St. (church on corner) ..... QUINCY 9½ m.

Follow trolley, via Washington St., to Quincy Point, across bridge to ..... NORTH WEYMOUTH 11½ m.

Via Lincoln St. to ..... HINGHAM 14½ m.

J. E. Kemp's Auto Station here.

Bear left with trolley through Summer St. and Rockland St. to NANTASKET P. O. 17½ m.

Follow Jerusalem road around point to..... COHASSET 21½ m.

Fine macadam roads, mostly level.

Optional Route from Hingham *is through Summer St. to Rockland St.; leave trolley and bear to right across railroad, then bear left north of Turkey Hill and follow macadam road along line of railroad direct to Cohasset (21 m.).*

22-A BOSTON TO NANTASKET AND ATLANTIC HOUSE, 30 m.

For Reverse Route, see 22-B.

From Hotel Thorndike, Boylston St., Boston, turn right, through Arlington St. to Commonwealth Av., turn left and follow direct out avenue, through Charlesgate, turning left, up over railroad bridge, through Brookline Av., bearing to left into Park System, Jamaicaway, past Leverett Pond, to..JAMAICA POND 4 m.

Bear left into Arborway and follow through Arboretum direct to ..... FOREST HILLS STATION 6 m.

Turn under stone bridge and straight ahead through Morton St., turning right into Blue Hill Ave., which follow direct through Mattapan into Blue Hill Parkway; turn left into Brook Road and follow car track, turning right into Wight St.; straight ahead into Reedsdale Road and Quarry St.; turn left into Pleasant St., straight ahead via Edgehill Road to EAST MILTON R. R. STATION.

Turn right into Adams St., to Hancock St.....QUINCY 18 m.

Bear left with trolley through Washington St., straight ahead through Quincy Point, over bridge, through Bridge St. and Lincoln St., direct to .....HINGHAM 23 m.

Turn left through Summer St. into Rockland St., direct to Nantasket Post Office..... NANTASKET 30 m.

For Atlantic House, turn left at Post Office, direct to hotel.

ATLANTIC HOUSE, Nantasket, Mass.

SEASON—JUNE 15 TO SEPT. 10. RATES, $4.00.

[20 MILES FROM BOSTON OVER PARK ROADS.]

A PLACE FOR PARTICULAR PEOPLE. J. LINFIELD DAMON, JR., MGR.

22-B NANTASKET BEACH TO BOSTON, 30 m.

For Reverse Route, see 22-A.

From Atlantic House, Nantasket, bear left direct to Post Office; from here follow trolley to ..... HINGHAM R. R. STATION 7m.

Turn right and follow trolley via Lincoln St. through North Weymouth, straight ahead via Bridge St., across bridge, through Quincy Point, and straight ahead, Washington St., into Hancock St. .... QUINCY 12 m.

Bear left into Adams St., over railroad and straight ahead to East Milton R. R. Station; turn left via Edgehill Road, straight ahead Pleasant St.; turn right, Quarry St., bearing left into Reedsdale road, straight ahead through Wight St., follow car tracks, turning into Brook Road, through Mattapan to Blue Hill Parkway; turn right and follow straight ahead past Mattapan Station, bearing left into Morton St., which follow to..FOREST HILLS STATION 24 m.

Straight ahead, under stone bridge, into Park System Drive, through Arnold Aboretum and Arborway to Jamaica Pond; bear right through Jamaicaway into Brookline Av., over railroad; turn right through Charlesgate, west and east, direct into Commonwealth Av., turning right at Arlington Av., direct to Boylston St. and Hotel Thorndike.....BOSTON 30 m.

22-C BOSTON TO NANTASKET BEACH (via Milton and Quincy) 30 m.

For Reverse Route, see particulars in Route 195-A from Hingham.

From State House, Boston, down Beacon St., west, past Common and Public Garden to Charlesgate East (first left beyond Massachusetts Av.); cross through Charlesgate West into Commonwealth Av.; go over bridge and turn first left into Brookline Av., then straight ahead into Jamaicaway (Park System), which follow past Leverett Pond to..JAMAICA POND 4½ m.

Continue via Jamaicaway past pond, bearing left into Arborway and Park drive, to ..... FOREST HILLS 6 m.

Turn under railroad bridge (stone arch), cross Washington St. through Arborway into Morton St.; bear to right through Blue Hill Av. to .... MATTAPAN 8½ m.

Continue on Blue Hill Av. direct to Blue Hill Post Office, turn left into Canton Av. and on through Milton Centre via Centre St., bearing right into Adams St., to Hancock St.....QUINCY 18 m.

Turn or bear left with trolley and follow via Washington St. through Quincy Point and North Weymouth via Lincoln St., to .... HINGHAM 23 m.

And continue with trolley direct to Post Office..... NANTASKET 30 m.

Roads are practically good macadam all the way.

At Post Office turn left and direct to Atlantic House.

23 BOSTON TO FITCHBURG (via Waltham and Stow) 48 m.

For Reverse Route, see 131.

From State House, Boston, go west down Beacon St., past Common and Public Garden, bearing right to Commonwealth Av., and follow all the way through Allston to..... AUBURNDALE 12 m.

Go over railroad, bear right with trolley and follow via Lexington St., across Charles River into Moody St., to Common, WALTHAM 14 m.

Optional Route.—*Go out Beacon St., straight by Chestnut Hill Reservoir to Newton Centre (6½ m.), turn right through Centre St., across Commonwealth Av., under railroad at Newton Station, to Watertown (9 m.); thence follow Main St. west direct to Waltham (13 m.), and continue as above directed.*

Continue west, via Main St., bearing left into Weston St., across reservoir at Stony Brook Station, straight ahead, via Central Ave., to .... WESTON 17½ m.

Straight ahead, south of railroad, turn right and cross railroad at station, to ..... WAYLAND 21 m.

Continue straight ahead, bear to left through Main St., across Sweatham Meadows, south of Baldwin's Pond, and across Sudbury River, to ..... SUDBURY P. O. 24 m.

Cross railroad, turn right at forks into Stow road, and continue via Willis Hill into Sudbury road, which follow to four corners (junction with Great Boston road), and follow west, *south of Maynard,* across Assabet River, through Lower Village, to STOW 30 m.

Continue main road west, passing all cross roads, and follow direct to ..... BOLTON 34 m.

Straight ahead, over Lancaster and Bolton Turnpike, and about 1 mile out take right fork (Seven Bridge Road) to NORTH LANCASTER 37 m.

Follow trolley to ..... LEOMINSTER 43 m.

Continue with trolley, via Main St., to Water St., through South Fitchburg, to Depot Sq. ..... FITCHBURG 48 m.

Roads mostly good, macadam and dirt, rolling.

24 BOSTON TO CLINTON (via Hudson) 40 m.

For Reverse Route, see 37-B.

From State House, Boston, follow directions in Route 1, to MARLBORO 27 m.

From City Hall, Marlboro, follow trolley west, through Main St.; turn right at Soldiers' Monument and church, with trolley, into Mechanic St., and keep with trolley direct to..... HUDSON 30½ m.

Follow trolley through town, leaving same where it turns from highway, cross railroad, turn left and follow north of railroad, crossing same and connecting with trolley again at South Bolton Station, and follow trolley, via West Berlin, into Berlin St., turning left into Cameron St., and right into Boylston St. (at junction with Worcester trolley), over bridge and up Chestnut St. hill; turn left at Park, top of hill, through Mechanic St. to High St. ..... CLINTON 40 m.

Roads uniformly good, macadam and dirt, rolling.

25 BOSTON TO SALEM AND DANVERS, 20½ m.

For Reverse Route, see 25-A.

From State House, Boston, go east, down Beacon St., across Scollay Sq., down Cornhill into Washington St., turn left through Haymarket Sq., and cross bridge to City Sq.....CHARLESTOWN 1½ m.

Turn right into Chelsea St., past Navy Yard, and over Chelsea Bridge into Broadway ..... CHELSEA 3½ m.

Continue via Broadway direct to ..... REVERE 5½ m.

Straight ahead across Lynn Marshes, over Saugus River, from Broadway, direct into Western Av.; turn right at Market Sq., past Common to City Hall ..... LYNN 10 m.

Turn left, up hill into Essex St., through Highland Sq., and follow trolley, from Smith St., through Essex St. to .....SWAMPSCOTT 12 m.

At State Normal School turn left, cross railroad into Lafayette St. and continue direct into Essex St. ..... SALEM 16¼ m.

Follow trolley into North St., across North Bridge, direct into Danvers Sq., to ..... DANVERS 20½ m.

25-A DANVERS AND SALEM TO BOSTON, 20½ m.

For Reverse Route, see 25.

From Danvers Sq., Danvers, follow trolley direct through Danversport, over North Bridge, past City Hall, to Essex St., SALEM 4¼ m.

Turn left into Lafayette St. and follow trolley past State Normal School, through ..... SWAMPSCOTT 8½ m.

Via Essex St., through Highland Sq., to City Hall.....LYNN 10½ m.

Go straight ahead, past Park and Common, bearing left at Market Sq., into Western Av., over Saugus River and Lynn Marshes, via Broadway, direct to and through ..... REVERE 15 m.

And ..... CHELSEA 17 m.

And continue through Broadway, over Chelsea Bridge, past Navy Yard, turn left into Chelsea St., to City Sq., CHARLESTOWN 18½ m.

Turn left and across bridge to and through Haymarket Sq. right into Washington St., up Cornhill, across Scollay Sq., into Beacon St., to State House ..... BOSTON 20½ m.

25-B BOSTON TO LAWRENCE (via Salem and Danvers) 37 m.

For Reverse Route, see 175.

From State House, Boston, follow directions in Route 25, to DANVERS 20½ m.

From Danvers Sq. follow trolley via Maple St., across railroad, crossing Newburyport Turnpike, by Ferncroft Station, direct to ..... MIDDLETON 25 m.

And continue with trolley, via old Salem Turnpike, direct into Winthrop Av., turning left into Andover St., right into Broadway (South Lawrence), across bridge and right into Common St., to City Hall ..... LAWRENCE 37 m.

26 ASHLAND TO WESTBORO (via Hopkinton and Woodville) 10½ m.

For Reverse Route, see 56.

From depot, Ashland, follow trolley direct to.....HOPKINTON 4 m.

Continue with trolley through town to Reservoir House, WOODVILLE 6½ m.

See announcement Reservoir House below Route 56.

Follow trolley direct into and through South St., to Central Sq. ..... WESTBORO 10½ m.

Interstate Automobile Touring Map of New England



F. S. BLANCHARD & CO.,
Publishers,
WORCESTER, MASS.

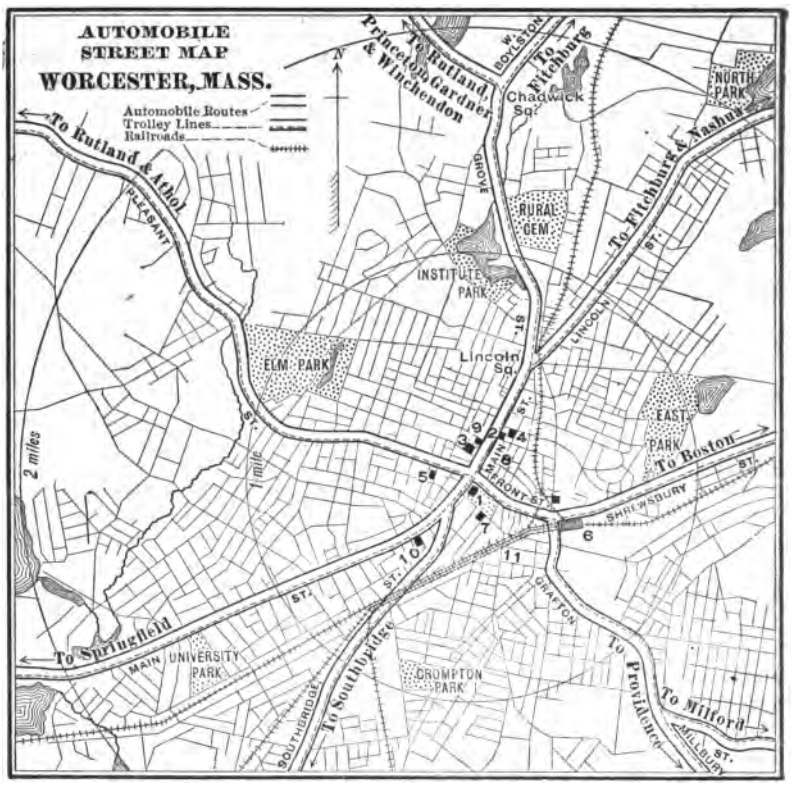

KEY TO LOCATIONS.

1 City Hall, Main and Front
2 Bay State House, 283 Main
3 Lincoln House, 3 Elm
4 Harringtons Auto Station, No. 1, 31 Central
5 Robinson's Auto Station, Pleasant
6 Union Station, Washington sq.
7 Park Hotel, 57 Park
8 Norcross Automobile Co., 43 Foster
10 Palace Automobile Station, 671 Main
11 Pond Auto Station, Plymouth and Assonet

Pond Auto Station

Cor. Plymouth and Assonet Streets,

WORCESTER, MASS.

Headquarters for Pope and Winton Cars.
Fire-proof Garage.
Complete Vulcanizing Plant.
Full Equipment for Electric Charging.

Large line of Accessories always on hand. First-class machine shop for repairing. Storage and Washing at popular rates. Satisfaction guaranteed.

LARGEST GARAGE
IN BOSTON

Motor Mart Garage

PARK SQUARE

Best Service. Fire Proof. Elevated Tables for Overhauling and Repairing all makes.

Norcross Automobile Co.,

Garage
Automobiles and Supplies

43 Foster Street, - WORCESTER, MASS.

TELEPHONE 3044.

Agents for Packard Autocar, Buick and Peerless.

WORCESTER (Mass.) DIVISION.

NOTE.—City Hall, Worcester, is located on Main St. at the head of the Worcester Common, in the heart of the city, about ½ mile south of Lincoln Sq. and 2 miles northwest from Webster Sq. The Common is passed by Front St. on the north, which is the street through which tourists go to or from Boston, and which runs from Main St. to the Union Station, about ⅜ mile. Main St. extends from Lincoln Sq. on the north to city line on the southwest, and through which tourists to or from Springfield and the west travel.

35 WORCESTER TO BOSTON (via Marlboro and Wayside Inn) **43 m.**

For Reverse Route, see 2.

From Worcester City Hall via Front St. to Union Station; bear to left of station, crossing R. R. tracks and follow trolley through Shrewsbury St. to Lake Quinsigamond (2½ m.); cross lake and follow trolley to .....SHREWSBURY 5 m.

CAUTION.—*Trolley road to Shrewsbury turns to left at fork about 1 mile beyond Lake, and follows State road up hill. See sign-board and keep with left branch of trolley.*

Follow trolley direct road to ....NORTHBORO 10 m.

And continue on trolley route to .....MARLBORO 16 m.

Macadam road, good, rolling.

Follow trolley to end of Main St., then follow left fork of trolley to end of line, and continue on direct road to.....WAYSIDE INN 20 m.

Follow same road to .....SOUTH SUDBURY 22 m.

Continue on same road to .....WAYLAND 25½ m.

Macadam and dirt road, mostly good.

Thence direct road via Central Av. to town of.....WESTON 29 m.

Continue through Weston and turn to right at Cambridge Reservoir through Summer St. Pass Norumbega Tower, down hill to South Av. (first left) and cross Charles River into Commonwealth Av., thence on into Beacon St. to State House.....BOSTON 43 m.

Fine macadam road, rolling.

NOTE.—*Another good route from Weston is straight on through Stony Brook, Waltham and Watertown via North Beacon St. into Commonwealth Av. at Allston.*

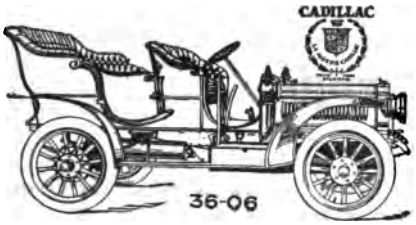

Robinson's Auto Station

BIRNEY A. ROBINSON, Proprietor.

The best equipped Auto Station in New England.
Repair Shop fitted with new machinery throughout and the best repair men that can be hired.

Supplies, Storage and Renting.

Pleasant St., opp. Chestnut, WORCESTER, MASS.

---

36 WORCESTER TO BOSTON (via South Framingham) 46 m.

For Reverse Route, see 4.

From Worcester City Hall via Front and Shrewsbury Sts., following trolley same as in Route 35, to.....NORTHBORO 10 m.

Continue straight ahead across R. R. tracks, following trolley to ....MARLBORO 16 m.

Good macadam road.

Follow right fork of trolley at end of Main St. through Marlboro Junction, following trolley to.....SOUTHBORO STATION 19 m.

Good macadam road, rolling.

Continue on right, same road; cross Sudbury Reservoir into Pleasant St. and on to .....FRAMINGHAM CENTRE 24 m.

Follow trolley to right direct to .....SOUTH FRAMINGHAM 26 m.

Cross R. R. tracks and take first turn to left direct road to..NATICK 30 m.

Straight ahead to ..... WELLESLEY 33 m.

And through ....WELLESLEY HILLS 35 m.

To ....NEWTON LOWER FALLS 37 m.

Through Washington St. to.....AUBURNDALE 39 m.

Thence to right into Commonwealth Av. and Beacon St. to State House ..... BOSTON 46 m.

36-A WORCESTER TO BOSTON (via Framingham) 43 m.

For Reverse Route, see 1.

Shortest and most direct route.

From City Hall, Worcester, turn east down Front St. to Washington Sq., front of Union Station, bear slightly to left, crossing railroad tracks, straight ahead, and follow trolley through Shrewsbury St., keeping with left branch of trolley about ¼ mile beyond station, passing Insane Asylum at top of hill on left, and down hill direct to..... LAKE QUINSIGAMOND 2½ m.

Go over causeway across lake and follow trolley, keeping with left branch of trolley at forks about 1 mile beyond causeway, and up winding hill, State road, to.....SHREWSBURY 5 m.

Continue through main street of town, passing Town Hall and Public Library on the left, down hill, and keep with trolley all the way, winding road, to ..... NORTHBORO 10 m.

Here keep straight ahead with trolley past Town Hall and across railroad, direct through Main St. with trolley all the way, into and through Lincoln St., turning to right with trol-

ley just after passing pumping station, into Lakeside Av., and left via Main St. to City Hall ..... MARLBORO 16 m.

Continue to end of street, then turn with right fork of trolley and follow through Maple St., direct to
SOUTHBORO (R. R. STATION) 19 m.

Continue straight ahead, passing station, bearing to left and leaving trolley, keeping to main road to left and north of railroad, across Sudbury Reservoir, direct into Pleasant St.,
FRAMINGHAM CENTRE 24 m.

From here follow Boston & Worcester trolley straight ahead east, passing Massachusetts State Muster Field, by pumping station, across causeway, through Felchville, direct to
WELLESLEY HILLS 32 m.

Continue with trolley direct, via Worcester St., through Boylston St., past Brookline Reservoir, and through Brookline into Huntington Av., and follow as far as Symphony Hall; turn right, Massachusetts Av., then left into Columbus Av., direct to Park Sq. ..... BOSTON 43 m.

Roads are practically macadam entire distance, and route is almost a "bee line" from Worcester.

37 WORCESTER TO BOSTON (via Concord and Lexington) 49 m.

For Reverse Route, see 3.

From Worcester City Hall via Front St. to Union Station, bear to left of station, crossing railroad tracks and follow trolley through Shrewsbury St. to Lake Quinsigamond (2½ m.); cross lake and follow trolley to ..... SHREWSBURY 5 m.

CAUTION.—*Trolley road to Shrewsbury turns to left at forks about 1 mile beyond Lake and follows State road up hill. See signboard and keep with left branch of trolley.*

Follow trolley direct road to ..... NORTHBORO 10 m.

Here, after crossing railroad, leave trolley, turn left into Hudson St., and follow direct to ..... HUDSON 16½ m.

Optional Route *of somewhat longer distance is to continue on Route 35 to Marlboro, thence from end of Main St., Marlboro, take right fork of trolley through Mechanic St., direct to Hudson (10 m. from Northboro).*

Take Main St. past railroad station, and follow trolley to
GLEASONDALE 18½ m.

Optional Route *via Clinton to Maynard: From City Hall, Worcester, follow directions in Route 48-A to Clinton (13 m.); continue straight ahead on High St. into Lancaster Road, to left of State Industrial School for Girls; taking right fork of road beyond school, follow direct to Bolton (18 m.); continue straight ahead through town by main highway, through village of Stow, turning left before crossing railroad to Maynard. This is somewhat longer route, but roads are much better and country passed through much pleasanter.*

Thence via left fork of road direct to ..... MAYNARD 26½ m.

Fair road, hilly.

From here follow trolley, via Powder Mills road, all the way to
CONCORD 32½ m.

Fair road, somewhat hilly.

Follow state highway Massachusetts Av. all the way to LEXINGTON 38½ m.

Continue on Massachusetts Av. direct to and through ARLINGTON 44½ m.

Through Harvard Sq., Cambridge, to and across Harvard bridge into Beacon St., thence to State House ..... BOSTON 49 m.

Fine macadam road from Concord.

37-A CLINTON TO BOSTON (via Bolton and Maynard) 45 m.

From High St., Clinton, go straight ahead out High St. into Lancaster Road, to left of State Industrial School for Girls, taking right fork of road beyond school, and follow direct to BOLTON 18 m.

Continue straight ahead through town, via main highway, through village of Stow, turning left before crossing railroad, to MAYNARD 22½ m.

Roads good hard dirt, no bad hills.

Continue as directed in Route 37, to..... BOSTON 45 m.

37-B CLINTON TO BOSTON (via Hudson and Marlboro) 40 m.

For Reverse Route, see 24.

From High St., Clinton, turn left through Mechanic St., down Chestnut St. hill with trolley; after crossing bridge at foot of hill, turn left into Cameron St. and follow trolley to..HUDSON 9½ m.

NOTE.—*Where trolley leaves highway, cross railroad to north of track, and recross, joining trolley about 1½ miles on.*

Follow trolley all the way into and through Mechanic St., turning left at Soldiers' Monument, and via Main St. to City Hall .... MARLBORO 13 m.

Continue as directed in Route 36-A, to .....BOSTON 40 m.

For Optional Route *via Bolton, see* 37-A.

38 WORCESTER TO BOSTON (via Westboro) 43 m.

For Reverse Route, see 4.

From City Hall, Worcester, east, via Front St., bearing right with trolley past Union Station, over railroad, straight ahead to Union Sq. at foot of hill front of fire engine house; here follow left fork of trolley (double track) up Grafton St. hill, keeping with left fork of trolley at Rice Sq., and follow through Grafton St. to ..... NORTH GRAFTON 6 m.

For Grafton Country Club, *turn right at Town Farm (1 mile before reaching North Grafton), and follow second left, private road (cobblestone posts), direct to grounds and club house.*

At centre, turn right across Grafton & Upton trolley, through Waterville St., past cemetery, bearing right at school house, and follow trolley into and through Nourse St., to....WESTBORO 12 m.
SEE ROUTE 56, WESTBORO TO ASHLAND, via WOODVILLE AND HOPKINTON.

Continue straight ahead through Main St., keeping to left of railroad and closely following same through.....SOUTHVILLE 16 m.

And .... CORDAVILLE 17 m.

To .... ASHLAND 20 m.

Continue straight ahead, turning left at pond and railroad crossing through Fountain St., across Framingham Reservoir, crossing to south of railroad at Farm Pond, and then straight ahead to .... SOUTH FRAMINGHAM 23 m.

Continue straight ahead, keeping to right and south of railroad, through .... NATICK 26½ m.

Follow trolley, via Central St., to ..... WELLESLEY 29½ m.

Hotel Brunswick
BOSTON, MASS.

AMOS S. BARNES, Proprietor.
HERBERT H. BARNES, Manager.

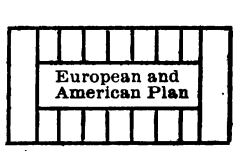

Follow left fork of trolley through Washington St., to WELLESLEY HILLS 31 m.
And ..... NEWTON LOWER FALLS 32 m.
Continue with trolley to great sign-boards at forks, turn right and follow Beacon St. east, through ..... WABAN 34 m.
And ..... NEWTON CENTRE 35½ m.
Passing to south of ..... CHESTNUT HILL RESERVOIR 37½ m.
Through ..... BROOKLINE (COOLIDGE CORNER) 39 m.
Direct past Public Garden and Common, to State House..BOSTON 43 m.

Leicester Inn

LEICESTER, MASSACHUSETTS

M. Y. JOHNSTON, LESSEE AND MANAGER.

An ideal, open-the-year-round resort for transient and permanent guests. On main highway (state road), Worcester to Springfield, 50 miles from Boston. Special Dinners and Banquets for large or small parties at short notice. Daily Six o'clock Dinners. Fortnightly Hops. Send for illustrated booklet.

Special Accommodations For **Automobilists**

SPACIOUS GARAGE, STORAGE AND SUPPLIES.

39 WORCESTER TO SPRINGFIELD, 55 m.

For Reverse Route, see 72.

From Worcester City Hall via Main St. south through Webster Sq. (1½ m.) to right of watering trough and marble drinking fountain; follow right branch of trolley through....CHERRY VALLEY 4 m.
And on, leaving trolley where it turns sharp to right and continue to ..... LEICESTER 6 m.
Follow trolley all the way to .....SPENCER 11 m.
Macadam road, hilly.
Follow trolley, down grade, to .....EAST BROOKFIELD 20 m.
(Branch trolley to North Brookfield leaves main line to right, just west of village.)
Continue on trolley route direct to .....BROOKFIELD 23 m.
Macadam and dirt road, fair, rolling.
Continue on trolley route to .....WEST BROOKFIELD 25 m.
(Branch trolley leaves here just beyond village on right for Ware.)
Macadam and dirt road, fair.
Follow trolley through Main St., to ..... WARREN 29 m.
And to ..... WEST WARREN 31 m.
Mostly macadam and hard dirt road, rolling.
Continue north of line of B. & A. R. R and Quaboag River to West Brimfield station, crossing river into West Brimfield; thence follow line of R. R. for short distance on south side; then under R. R. to north side and straight ahead to Blanchardville; under R. R. to left; thence again to right; turn sharp left at brick school house, just after entering village; then sharp right to white church; then left to R. R. bridge, *not* crossing bridge, into Main St. .....PALMER 36 m.
Road between West Warren and two miles west of West Brimfield poor, balance good.

THE Massasoit House

SPRINGFIELD, MASS.

All Conveniences

American and European Plan

Cooley's Hotel

LOCATED NEAR MAIN ST. ARCH.

Ranks with the leading hotels in New England; first-class accommodations on both American and European plans; accommodations for 300. All modern conveniences. 75 rooms with private bath. Long distance telephones in all rooms. Lobby and Restaurant on ground floor. Particular attention paid to automobile tourists; first-class garage connected.

Rates, American plan, $2.50 to $4.00; European plan, $1.00 to $3.00.
Advance Reservations Advised.

HENRY E. MARSH, Proprietor.

The Worthy

SPRINGFIELD, MASS.

Headquarters of the Automobile Club of Springfield.

With its new addition of fifty rooms, each with private bath and shower bath (finest equipment), offers the most attractive home for Automobilists. Absolutely fire-proof. European Plan. All modern improvements; long distance telephone in each room. Cuisine the very best. Finest Garage in the city, connected. Special arrangements for maids and chauffeurs. Write or telegraph for accommodations.

WM. M. KIMBALL, Manager.

Pass under R. R., turn to left and over bridge, then to right; cross tracks and follow highway direct through East Wilbraham to ..... NORTH WILBRAHAM 45 m.

Fair road about 5 miles, balance very good.

Cross under R. R. and follow main highway past Nine Mile Pond direct via Boston road into State St., past U. S. Arsenal to Court Square and City Hall .....SPRINGFIELD 55 m.

Fine macadam road all the way from North Wilbraham.

SPRINGFIELD, MASS.

Central Garage

18-20 FORT STREET,

Rear of Post Office, opp. the Worthy.

First-class Storage and care of Cars a Specialty.

WOODWARD & REOPELL, Proprs.

---

40 WORCESTER TO LOWELL (via Clinton) 48 m.

From Worcester City Hall, through Main St. to Lincoln Sq., thence diagonally across railroad tracks to Lincoln St., following trolley to right at Brittan Sq. (watering tank in square), top of hill, direct to ..... BOYLSTON CENTRE 7 m.

Continue on trolley line to ..... CLINTON 13 m.

Good macadam and dirt road, hilly.

Continue through High St. to Old Common in Lancaster; thence to left of State Industrial School for Girls, and at next fork left again, and proceed via old Lancaster and Harvard road to STILL RIVER 20 m.

Fair road, hilly.

Take right fork of main road (see sign-boards) direct to..HARVARD 23 m.

Fair road, somewhat hilly.

Just beyond Common bear to left and follow old Shaker road to .....LITTLETON STATION 30 m.

Cross R. R. and follow King St. through Centre Village and Littleton Common to East Littleton station, crossing R. R. and straight ahead via Littleton and Lowell road on to main Chelmsford road and follow trolley to .....LOWELL 48 m.

Macadam road, rolling.

40-A WORCESTER TO LOWELL (via Concord) 48 m.

For Reverse Route, see 170.

From City Hall, Worcester, follow directions in Route 37, to CONCORD 32½ m.

Follow trolley via Bedford St., crossing railroad at West Bedford Station, to ..... BEDFORD 38½ m.

And continue with trolley direct to ..... BILLERICA 42 m.

Continue with trolley via Gorham St. to Central St., Merrimack St. and City Hall ..... LOWELL 48 m.

41 WORCESTER, MASS., TO PROVIDENCE, R. I., 44 m.

For Reverse Route, see 221.

From City Hall, via Front St., across railroad tracks to right and front of Union Station, through Grafton St.; follow second left turn of trolley to Grafton Sq. (at top of hill), then follow trolley at right of church to Rice Sq. Follow right fork of trolley via Millbury Av. and continue on to.....MILLBURY 5½ m.

NOTE.—*If tourists prefer rough pavements to the hill, can proceed through Green St. and Millbury St., via Quinsigamond, to Millbury, but route is not advised.*

Leave trolley where it turns sharp curve to right and take left to junction of road with trolley again; then follow trolley direct to ....SAUNDERSVILLE 9 m.

And .... FARNUMSVILLE 10 m.

To .... NORTHBRIDGE 13 m.

To .... WHITINS STATION 17 m.

Cross over railroad, turn to left and straight ahead to..UXBRIDGE 19 m.

Continue straight on to .....BLACKSTONE 25 m.

Follow trolley through Harris Av. into Blackstone St. and thence into North Main St. to Monument Sq.....WOONSOCKET, R. I. 27 m.

Turn right and follow trolley under railroad to Court St. bridge; cross bridge, turn left and take left fork (Hamlet Av.), and bearing to left, cross railroad, down hill, across bridge, and bear right, up hill, and straight ahead, connecting with trolley, which follow to ..... CUMBERLAND HILL 31 m.

Follow trolley through ..... ASHTON 34 m.

And .... BERKLEY 33 m.

And 1 mile beyond Berkley, take right fork, leaving trolley, cross railroad and continue straight ahead, over bridge, through ..... LONSDALE OLD VILLAGE 37 m.

Continue straight ahead, by pond on right, till trolley is met (near cemetery), which follow via right fork (Lonsdale Av.), to end of avenue, then follow trolley past city line, PAWTUCKET 41 m.

Turn left and follow trolley across city line and by car barns; opposite fire station (corner Doyle Av.), turn right with trolley into Randall St. to end of street, and to left across Randall Sq. into Charles St., over bridge, into Mill St.; opposite fire station on Mill St., bear right, leaving trolley, taking first right, Smith St., up hill, over railroad bridge; turn sharp left into Gaspee St., and continue past Capitol grounds, on right, to Francis St.; turn left into Francis St., under Union Station, straight ahead to City Hall .....PROVIDENCE 44 m.

Roads mostly good, macadam, rolling.

CROWN HOTEL, Providence, Rooms with bath, $2 and up (E. plan). Strictly first class.

42 WORCESTER TO FITCHBURG (via Sterling) 27 m.

From Worcester City Hall via Main St., north to Lincoln Sq., then slightly to left through Salisbury St. ten rods, then follow trolley on right via Grove St. and Park Av. to Chadwick Sq. (watering trough); thence to right of trough, follow trolley to end of line in Greendale (3½ m.) and continue on to top of hill to bridge over R. R. at Five Points. Here turn slightly to left over bridge, then bear to right via direct main highway to and through ..... WEST BOYLSTON 8 m.

Good macadam road, hilly.

At Common take right, down hill and under R. R. through Metropolitan Basin district to Sterling St. (sign-board), then straight ahead, passing Lake Washacum on right to STERLING CENTRE 13 m.

Most macadam road, rolling.

Take road to right of the green and monument through Main St. to Leominster St. (first left, sign-board) direct via right fork of road just beyond brook (Central St.) to....LEOMINSTER 20 m.

Good road, rolling.

At Monument Sq. (Centre), follow trolley through Main St. Do *not* cross R. R., but follow trolley on left of steam R. R. direct through North Main St. and Water St. to.....FITCHBURG 27 m

Good dirt and macadam road, rolling.

NOTE.—*It is expected that the new state highway from West Boylston Common through Oakdale to Sterling, around shore of Reservoir, will be open in 1905, after which the above route between points mentioned will be abandoned.*

NOTE.—*A new line of electrics is built and will be running in 1906 from Greendale through West Boylston and Sterling to Leominster, a good part of way on private land, but in sight of highway nearly the entire distance.*

NOTE.—*A little diversion from the above can be had by keeping straight ahead after crossing causeway, West Boylston, through new State road, skirting shores of Metropolitan Basin, direct into Main St., Clinton, and from this point can continue straight ahead past railroad station and on to Lancaster, without going into upper part of Clinton.*

43 WORCESTER TO FITCHBURG (via Clinton) 27 m.

For Reverse Route, see 135.

From Worcester City Hall through Main St. to Lincoln Sq.; thence diagonally across R. R. tracks to Lincoln St., following trolley to right at Brittan Sq. (watering tank in square), top of hill, direct to ..... BOYLSTON CENTRE 7 m.

Continue on trolley line to .....CLINTON 13 m.

Good macadam and dirt road, hilly.

From Clinton follow trolley direct to .....LANCASTER 16 m.

Continue through Main St. to Cemetery on right, then follow trolley (which here joins main road again) to.....LEOMINSTER 22 m.

Good roads, rolling.

Follow trolley via No. Main St., Leominster, to Water St. FITCHBURG 27 m.

Macadam and dirt road, rolling.

44 WORCESTER, MASS., TO NASHUA, N. H. (via Ayer) 45 m.

For Reverse Route, see 44.

From City Hall, Worcester, north via Main St., to Lincoln Sq.; thence diagonally across railroad tracks to Lincoln St., following trolley to right at Brittan Sq.; at top of hill (watering tank in square), direct to ..... BOYLSTON CENTRE 7 m.

Continue on trolley line to ....CLINTON 13 m.

Good macadam and dirt road, hilly.

Continue through High St. to old Common in Lancaster; thence to left of State Industrial School for Girls, and at next fork left again and proceed via old Lancaster and Harvard road to STILL RIVER 19½ m.

Fair road, hilly.

Take right fork of main road (see sign-boards) direct to..HARVARD 23 m.

Fair road, somewhat hilly.

Take main road north, direct to west of Shaker Village, into Main St. .... AYER 26 m.

Fair road, rolling.

Continue via main highway, directly north, past Lawrence School, through .... GROTON 29 m.

To .... EAST PEPPERELL 34 m.

And Hollis Depot, to ..... NASHUA, N. H. 45 m.

Fair road, somewhat sandy and rolling.

45 WORCESTER, MASS., TO PUTNAM, CT., 27 m.

For Reverse Route, see part of 282.

From City Hall, Worcester, via Main St., south to Franklin Sq.; thence via Southbridge St., direct road to Auburn; leave trolley at Hilton's mill pond (5 m.) where it turns off to left, continuing straight ahead until trolley joins main road again, then follow trolley through North Oxford to ..... OXFORD 13 m.

Good macadam road.

Follow trolley direct to ..... WEBSTER 18 m.

Follow main road through Perryville, Wilsonville, and North Grosvenor Dale, to ..... GROSVENOR DALE, CT. 22 m.

Cross river just beyond ..... WEST THOMPSON STATION 24 m.

Through Mechanicsville, to .... PUTNAM 27 m.

Fair road, some sandy.

46 WORCESTER, MASS., TO STAFFORD SPRINGS, CT. (via Auburn and Southbridge) 40½ m.

For Reverse Route, see 46-A.

From City Hall, Worcester, through Main and Southbridge Sts. (south), via direct road, pass Hilton's mill pond at Auburn (5 m.), keeping straight ahead, over main road (State highway), via Texas Village, to ..... CHARLTON CITY 16 m.

Fine macadam road, rolling.

Continue on main Southbridge road, following Cady Brook, via Worcester St., into ..... SOUTHBRIDGE 21 m.

Good macadam and dirt road, rolling.

From Central Sq., opposite hotel, Southbridge, go south, via Elm St., taking left at first fork into Woodstock road, which follow direct across state line to ..... UNION, CT. 31 m.

Follow main road south, bearing right, then left, at the fork, then bear right, due west, direct to.....STAFFORD SPRINGS 40½ m.

Roads fair dirt, but winding and hilly.

46-A STAFFORD SPRINGS, CT., TO WORCESTER, MASS. (via Southbridge) 40½ m.

For Reverse Route, see 46.

From Main St., Stafford Springs, follow main highway east, direct to .... UNION 9½ m.

Continue left fork main highway direct into Elm St., to square and Post Office, Main St. ..... SOUTHBRIDGE 19½ m.

Continue straight ahead through Main St., down hill with trolley, turning sharp left at foot of hill, under railroad, and follow left branch of trolley all the way to ....CHARLTON CITY 24½ m.

Turn right and follow straight up hill and keep to main highway through Texas Village, direct road through West Auburn, into Southbridge St., up over railroad west of Auburn Station, direct through South Worcester, into Main St., City Hall, WORCESTER 40½ m.

47 WORCESTER, MASS., TO STAFFORD SPRINGS, CT. (via Rochdale and Southbridge) 39½ m.

From City Hall, Worcester, via Main St., south, pass Webster Sq., through Main St., following left branch of trolley through Stafford St., leaving it where it crosses over railroad at Grand View Av., and continue straight ahead up Dead Horse Hill (scene of Worcester road race), to ..... ROCHDALE 9 m.

Good macadam and dirt road, hilly and rolling.

Continue on main highway direct to ..... CHARLTON CITY 15 m.

Continue on main Southbridge road, following Cady Brook via Worcester St. into .....SOUTHBRIDGE 20 m.

(This route is a little shorter, but roads are not as good as in Route 46, from Worcester to Charlton City.)

From Central Sq., opposite hotel, Southbridge, go south, via Elm St., taking left at first fork into Woodstock road, which follow direct across state line to ..... UNION, CT. 31 m.

Follow main road south, bearing right, then left, at the fork, then bear right, due west, direct to.....STAFFORD SPRINGS 39½ m.

Roads fair, dirt, but winding and hilly.

48 WORCESTER TO GARDNER AND WINCHENDON, 37 m.

For Reverse Route, see 48-A.

From City Hall, Worcester, via Main St., north to Lincoln Sq.; thence via Grove St. and Park Av. to Chadwick Sq. (watering trough); turn to left and follow main highway around shore of pond, leaving trolley at ice house, bearing to left, over macadam road to .... HOLDEN 7 m.

Follow trolley to Eagleville (hotel) on right, and take right turn ½ mile beyond, under railroad; follow line of railroad up hill to Muschopauge Station; thence continue straight on to
NORTH RUTLAND 15 m.

Gravel road, fair, hilly.

Continue straight ahead through town, keeping to main highway northwesterly, passing through Eagle Mills and by Brigham Pond on the right, direct into Main St. ....HUBBARDSTON 19 m.

Just beyond hotel, bear right into High St. and continue direct north into regular Gardner road, west of railroad, passing Sawyer's Pond on the right (about 3½ miles out), and direct into Union St., to South Gardner; turn left with trolley into South Main St., to and across railroad bridge, over railroad; here leave trolley and continue direct up Elm St. to square, Town Hall and Post Office ..... GARDNER CENTRE 29 m.

From square follow straight ahead to right of church, through Green St., about 1 mile to cross-roads; here turn sharp to left and immediately after sharp right and continue to foot of hill, then bear left into Winchendon St., direct to centre, Town Hall and hotel .... WINCHENDON 37 m.

Fair dirt road, somewhat hilly.

Optional Route *from South Gardner, affording somewhat better roads, is to keep with trolley from South Gardner, crossing bridge over railroad, and just beyond station follow left branch of trolley through West Gardner; leave trolley at square and follow West St. (trolley here turns to left through Parker St. for East Templeton and Templeton), and continue over main highway direct through Otter River to Baldwinsville (5 m.); at square bear right through North Main St., cross railroad and take right fork (Main St.) over railroad and follow main highway north, passing cross-roads at Mill Glen, Carter's Pond on the left, direct into High St., which follow to square, Town Hall and hotel, Winchendon (11 m.).*

Winchendon Auto-Transit Co. and Complete Automobile Garage

Railroad Street, WINCHENDON, MASS.

Especially convenient to Tourists, being on a direct road to Boston. Near the Winchendon Hotel, Boston & Maine and Boston & Albany depots. We carry supplies of every description. Do repairing and storage. Call and see us when in town.

TELEPHONE CONNECTIONS. OPEN EVENINGS AND SUNDAYS.

48-A WINCHENDON TO GARDNER AND WORCESTER, 37 m.

For Reverse Route, see 48.

From Town Hall, Winchendon, go south via High St., taking left fork at Winchendon Centre, and follow Winchendon St. south; at top of hill in Gardner, turn sharp left and immediately after sharp right into Green St., to square and Post Office,
GARDNER CENTRE 8 m.

Go straight down Elm St., to and across bridge, over railroad, into South Main St., to Union St.; continue direct south past Sawyer's Pond into High St., to ..... HUBBARDSTON 18 m.

Continue straight ahead through town, passing Brigham Pond on the left, through Eagle Mills, and keep to regular Worcester road, main highway, through ..... NORTH RUTLAND 22 m.

Take left fork, continue straight ahead from school house (Muschopauge Pond road), down long hill, under railroad to hotel at Eagleville; from here follow trolley direct through
HOLDEN 30 m.

And keep to main highway, direct into Grove St., to Main St., to City Hall .... WORCESTER 37 m.

48-B WORCESTER TO GARDNER (via Clinton and Fitchburg) 45 m.

For Reverse Route, see 48-C.

From City Hall, Worcester, go north through Main St. to Lincoln Sq., thence bear to right diagonally across square with trolley, over railroad tracks, and slightly left with trolley through Lincoln St., following trolley to top of hill (watering trough in square); follow right branch of trolley direct to BOYLSTON CENTRE 7 m.

And continue with trolley all the way to ..... CLINTON 13 m.

NOTE.—*At foot of hill, just after crossing bridge in Clinton, Lancaster Mills on right, follow trolley up hill and take short cut to left of school at top of hill, through Mechanic St., joining trolley at junction with High St., Clinton.*

Continue with trolley through High St., turning with trolley down hill across railroad and to the right at foot of hill, keeping with trolley all the way direct to ..... LANCASTER 16 m.

NOTE.—*Trolley leaves the main street in South Lancaster and makes a detour around the Thayer estate. Motorists continue straight ahead through the main street, past Thayer estate, and joining trolley again where it comes into main road at cemetery.*

Continue with trolley all the way via Lancaster St., into Central St., to Main St., square and Common ..... LEOMINSTER 22 m.

Continue with trolley through Main St., at north end of town, keeping with left branch of trolley, where right goes across railroad, and follow direct through North Main St., with trolley all the way, through South Fitchburg, via Water St., to Main St. ....FITCHBURG 27 m.

From Main St. (Depot Square), Fitchburg, follow trolley through West Fitchburg (3 m.) to Waite's Corner, turn to right up Snow Hill and continue with main highway, State road, all the way to .... WESTMINSTER 34 m.

Continue with trolley through Main St., turning left into Westminster St., State road, direct into South Gardner; follow trolley to left, through South Main St., cross bridge over railroad, and leaving trolley, continue direct up Elm St. to square, Town Hall and Post Office ..... GARDNER CENTRE 45 m.

NOTE.—*This route is considerably longer than the more direct way, via Holden and North Rutland, but roads are far better, being macadam most of the way and less hilly.*

48-C GARDNER TO WORCESTER (via Fitchburg and Clinton) 45 m.

For Reverse Route, see 48-B.

From Town Hall and square, Gardner, go down Elm St., to and across bridge over railroad, into South Main St., turn left with trolley and follow direct over State highway, to WESTMINSTER 11 m.

Leave trolley, take road to left, past reservoir, and continue direct via Waite's Corner, connecting with trolley here, and follow through West Fitchburg, direct into Main St., to Depot Square .... FITCHBURG 18 m.

Continue with trolley by Water St., through South Fitchburg, Main St., to Lincoln Sq. ..... LEOMINSTER 23 m.

Continue with trolley all the way to ..... LANCASTER 29 m.

And .... CLINTON 32 m.

NOTE.—*Trolley leaves Main St. in South Lancaster, making a detour around the Thayer estate. Motorists continue straight ahead through Main St., joining trolley beyond estate.*

From High St., Clinton, bear right through Mechanic St., diagonally across into Chestnut St., down hill and follow trolley straight ahead all the way through ..... BOYLSTON CENTRE 38 m.

Via Lincoln St., to Main St., to City Hall ..... WORCESTER 45 m.

49 WORCESTER TO RUTLAND (via Paxton) 12 m.

From City Hall, Worcester, follow trolley west, via Pleasant St., direct to Tatnuck village; then straight ahead over macadam road, up long hill, to ..... PAXTON 8 m.

Fine macadam road, up long hill.

Take right-hand road at stone watering trough, pass church and cemetery on left, straight ahead to ..... RUTLAND 12 m.

50 WORCESTER TO RUTLAND (via Holden) 13 m.

From City Hall, Worcester, via Main St., north to Lincoln Sq.; thence via Grove St. and Park Ave. to Chadwick Sq. (watering trough); turn to left and follow main highway around shore of pond, leaving trolley at ice house, bearing to left, over macadam road to .... HOLDEN 7 m.

Then follow trolley to ..... EAGLEVILLE 8 m.

Then follow macadam, main highway (do not cross under railroad), direct to .... RUTLAND 13 m.

51 WORCESTER TO PRINCETON AND MT. WACHUSETT, 17 m.

From City Hall, Worcester, via Main St., north to Lincoln Sq.; thence via Grove St. and Park Av. to Chadwick Sq. (watering trough); turn to left and follow main highway around shore of pond, leaving trolley at ice house, bearing to left, over macadam road to .... HOLDEN 7 m.

Follow trolley to end of line at.....JEFFERSON'S 9 m.

Continue straight ahead across bridge, via Princeton St., over railroad at top of hill; bear to right at foot of hill, skirting pond and crossing railroad; thence straight ahead to first right turn, then left, direct to ..... PRINCETON 15 m.

NOTE.—*Mt. Wachusett is reached by direct mountain road, about 2 miles.*

52 WORCESTER TO MILFORD (via Grafton and Upton) 18 m.

Leave City Hall, Worcester, via Front and Grafton Sts., keeping with right branch of trolley at top of hill, Grafton Sq. (iron water tank), turning at Rice Sq. with left branch of trolley, and continue on left-hand road direct via Quinsigamond Village, to .... GRAFTON 8 m.

Fine macadam road, rolling.

From Centre (Park and Monument), take Upton St. direct into Upton road to West Upton; thence via West St. and South Main St. trolley line, to Town Hall ..... UPTON 13 m.

Good dirt road, rolling.

Continue through Milford St. and West St. into .....MILFORD 18 m.

Good macadam and dirt road, rolling.

53 WORCESTER TO ATHOL, 39 m.

For Reverse Routes, see part of 107 and 135.

From City Hall, Worcester, follow trolley line west, via Pleasant St., direct to Tatnuck village; then straight ahead over macadam road to.....PAXTON 8 m.

Fine macadam road up long hill.

Just beyond Paxton Inn, or blacksmith shop, take fork of road to left of church and cemetery, following main Barre road, passing cross roads on right and left to fork in road at West Rutland cemetery (Long Pond on left), then bear to right into WEST RUTLAND 12½ m.

Fair, some sandy roads, rolling.

Take left road, crossing Long Pond; continue to second left, just before reaching railroad, then to left, straight ahead, passing old turnpike at Muddy Pond on right, and crossing railroad at Parker's Mills into ..... COLDBROOK SPRINGS 17 m.

Fair road, rolling.

Take left road, crossing bridge and railroad, and follow main highway, state road, via Mechanic St., to Town Hall ..... BARRE 22 m.

Fair road, some gravel, rolling.

Continue through Pleasant St., and to left via West St., just beyond library, on to Petersham stage road; thence straight ahead, main road, taking right fork of this road about 5 miles from Barre to north of Cradle Rock (or rocking stone); just beyond this point take second road to right, direct into South Main St. ..... PETERSHAM 30 m.

Fair road, hilly, and somewhat sandy.

Continue through North Main St., on to main road, direct to..ATHOL 39 m.

NOTE.—*This is the regular stage road from Petersham and joins the state highway, Athol to Templeton, 1½ miles from Athol; from here follow trolley.*

NOTE.—*An optional route, somewhat longer distance, but affording better roads and considered by many preferable, is to follow directions in Route* 43 *to Fitchburg (27 m.), thence Route* 132 *to Athol (24½ m.). Total distance from Worcester, 51½ m.*

53-A WORCESTER TO CLINTON AND RETURN AROUND METROPOLITAN BASIN (Wachusett Reservoir) 25 m.

NEW SCENIC ROUTES.

From City Hall, Worcester, follow directions given in Route 42, to just beyond the reservoir in ..... WEST BOYLSTON 8 m.

Here take right of three roads and follow new State highway, skirting shores all the way to Main St., turn right into Union St. and follow up hill to High St. ..... CLINTON 12 m.

Thence returning for east shore of reservoir, through Mechanic St., down Chestnut St., and straight on with trolley to a point at cross-roads at south end of reservoir, where turn into new West Boylston road, which comes into main highway to Worcester at Common, West Boylston; here turn left and follow trolley all the way, via Summit and Greendale, through West Boylston St., Grove St., to Main St., to City Hall....WORCESTER 25 m.

This road is practically all macadam, new State roads around the basin, and in the summertime makes a very pleasant ride.

53-B WORCESTER TO GLOUCESTER, 82½ m.

For Reverse Route, see 178-A.

From City Hall, Worcester, follow directions in Route 37, via Northboro, to .... ARLINGTON 44½ m.

Leaving Massachusetts Av. here, follow Broadway straight ahead past old powder house, to park at Winter Hill, SOMERVILLE 48½ m.

Here turn left from Broadway, direct straight ahead, across Mystic Av., into Fellsway, which follow across Mystic River, through Wellington (part of Medford), to Pleasant St., to Central Sq. .... MALDEN 52½ m.

Continue with trolley, via Salem St., through Maplewood, and crossing Broadway (old Newburyport Turnpike), continue direct by Franklin Park; follow trolley through Lincoln St. and Lincoln Av., through East Saugus; bearing to right with trolley, follow into Western Av. to Market Sq.; bear right, past Common to City Hall ..... LYNN 60 m.

Continue straight ahead from City Hall, through Central St., to Central Sq., across railroad, straight ahead to Exchange St., bearing left with trolley into Broad St., and continue with trolley; leave trolley and bear left into New Ocean Av., with State road, under railroad tracks, connecting with trolley, which joins road a little way out, and straight through Swampscott, direct into and through Lafayette St., to Essex St. .... SALEM 65 m.

Continue through Essex St., turn left at Washington Sq. and Common, through Pleasant St. to Bridge St., over bridge to BEVERLY 67½ m.

Turning right with trolley up Cabot St., and right into Stone St. to Quincy Park, turn left into Lothrop St. and follow to Hale St.; here bear right and follow trolley through Hale St. to Chapman's Corner; leave trolley and continue straight ahead, direct road, through ..... PRIDE'S CROSSING 71½ m.

To ....BEVERLY FARMS 72½ m.

Here bear to right and continue direct through MANCHESTER-BY-THE-SEA 75 m.

Thence continue straight ahead, crossing railroad to right, following ocean road, Western Av., through Magnolia woods (winding roads with severe grades, one steep hill, pass through ledge with sharp turn at foot of hill; drivers should use caution), direct into Main St. ..... GLOUCESTER 82½ m.

NOTE.—*For Rockport, there is a nice macadam road out through Eastern Av. all the way through Rockport and around the east shore back to Gloucester, through Ocean Av. and Pigeon Cove, about 10 miles' drive.*

54 SOUTH FRAMINGHAM TO TAUNTON, 37 m.

From Boston & Albany Railroad Station, east, via Waverly St., crossing Old Colony railroad tracks, and take first right, keeping to right at all forks, but not crossing until reaching Sherborn Station, 3 miles out, then bear right across railroad, into SHERBORN 3½ m.

Continue main road south, west of railroad, through South Sherborn, taking left road at forks just beyond school house, and going east across railroad, then bear right, crossing railroad again at Farm Station; turn right to Medfield Junction, then sharp left, via Adams St., to ..... MEDFIELD 9½ m.

Cross railroad, turn sharp left, follow main road, High St. and Elm St., to .... WALPOLE 13½ m.

Follow trolley to ..... SOUTH WALPOLE 16½ m.

And .... FOXBORO 20 m.

Continue with trolley, via Foxvale, to ..... MANSFIELD 23 m.

And keeping with trolley all the way, through.....NORTON 28 m.

To City Sq. and City Hotel ..... TAUNTON 37 m.

Road mostly good, macadam and dirt, rolling.

55 SOUTH FRAMINGHAM, MASS., TO PROVIDENCE, R. I., 35½ m.

From Boston & Albany Railroad Station, east, via Waverly St., crossing Old Colony Railroad, turn right, and bearing right at all forks, cross railroad to right at Sherborn Station, into SHERBORN 3½ m.

Follow main road south, west of railroad, through South Sherborn, keeping to right at forks, and main road, direct to MILLIS 8½ m.

Cross railroad at station, turn right, then left, via Pleasant St., south, through Rockville and City Mills, to ..... WRENTHAM 15½ m.

Straight ahead, bearing to left at fork of road 1½ miles out, direct highway through Plainville, to.....NORTH ATTLEBORO 21½ m.

Continue south with trolley, via Washington St., leaving trolley where it turns to left, about 1 mile out, and continue straight ahead, meeting trolley again, which follow over state line into Broadway, to Main St. Sq. ..... PAWTUCKET, R. I. 31½ m.

Turn left and follow trolley across city line and by car barns; when opposite Fire Station (corner Doyle Av.), turn right with trolley into Randall St., to end of street, and to left, across Randall Sq. into Charles St., over bridge into Mill St.; opposite Fire Station on Mill St., bear right, leaving trolley, taking first right, Smith St., up hill, over railroad bridge;

turn sharp left into Gaspee St., and continue past Capitol grounds on right, to Francis St.; turn left into Francis St., under Union Station, straight ahead to City Hall..PROVIDENCE 35½ m.

Roads mostly good, dirt and macadam, rolling.

CROWN HOTEL, Providence, Rooms with bath, $2 and up (E. plan). Strictly first class.

56 WESTBORO TO ASHLAND (via Woodville and Hopkinton) 10½ m.

For Reverse Route, see 26.

From Central Sq., Westboro, follow trolley through South St., direct to Reservoir House ..... WOODVILLE 4 m.

See announcement Reservoir House below.

Follow trolley straight ahead to ..... HOPKINTON 6½ m.

From square in centre, follow trolley straight ahead to ASHLAND 10½ m.

Good dirt road, somewhat hilly from Hopkinton.

Routes 26 and 56 carry Autoists direct to **Reservoir House,** WOODVILLE, MASS. Automobilists Welcome. Ample Accommodation for Cars. Sunday Dinners a Specialty. Large or small parties provided for at short notice.

W. S. Gamage & Co., Proprietors. A first-class house, famous throughout central New England for its good cheer and excellent service. Pleasantly located. Good Roads. Easily Reached. Enlarged House. Modern. Billiard Room. All that's worth having. TELEPHONE CONNECTION.

Interstate Automobile Touring Map of New England

A valuable accompaniment to the Interstate Automobile Guide, showing all principal traveled highways and trolley lines, all towns, cities, capitals and county seats, graded according to size and located on traveled routes. : : : :
Printed on fine and durable cloth, to fold to convenient size for handling.
For sale by book-stores, garages, and dealers in supplies, or by mail upon receipt of price. : : : :

Price, $1

F. S. BLANCHARD & CO.
PUBLISHERS
WORCESTER, MASS.

BLACKSMITH REPAIRS ON **Automobiles**

We employ Expert Blacksmiths experienced in Automobile work. Call when in trouble. We will get you out promptly. Welding and setting axles, repairing springs and guards, hanging lamps, baskets, etc., and all blacksmith repairs pertaining to the Automobile. Let us quote you prices on painting and varnishing your machine. The quality of our work is never questioned.

M. J. DUNN & CO.,

83 and 91 Dwight St., SPRINGFIELD, MASS.

KEY TO LOCATIONS.

1 Union Station
2 Hotel Worthy, Main, cor. Worthington
3 Cooley's Hotel, Main
4 Massasoit House, Main
5 Geisel Automobile Co., 36-38 Dwight
6 F. H. Fowler, rear Granite Bldg.
7 The E. B. Clark Automobile Co., 117 Lyman

SPRINGFIELD (Mass.) DIVISION.

NOTE.—Court Square, Springfield, is located on Main St., directly in the heart of the city at foot of State St., 1½ miles south on Main St. from the North End Bridge, which is the route taken to or from Pittsfield and western points, and about the same distance north from the South Enr Bridge, route taken by tourists to or from Hartford or other

THE **Springfield Automobile Co.**

F. G. JAGER,
W. F. ANDERSON,
Proprietors.

40 Liberty Street. Rear Cooley House.

New and Modern Garage built expressly for the business.
Large line Automobile supplies.
Good repair shop, with competent workmen, in connection.
Open day and night. Telephone No. 177.

SPRINGFIELD, MASS.

THE **Hampden Auto Co.**

(Incorporated.)

60 Main St., SPRINGFIELD, MASS.
80 Elm St., WESTFIELD, MASS.

Selling agents for Hampden County for the entire Pope line of cars, Pope-Toledo, Pope-Hartford, Pope-Tribune, Pope-Waverley. Gasoline, Electric, Pleasure, Commercial. Storage, Care, Charging, Repairs and Supplies. Cars Rented with competent drivers.

MOTOR BOATS and RECREATION LAUNCHES.

points south on the western side of Connecticut River. State St., which runs up hill east, almost directly opposite, is the route over which tourists go to or from Worcester and points east, being practically the old stage coach road between Boston and Albany.

60 **SPRINGFIELD TO AMHERST, 27 m.**

For Reverse Routes, see 154 and 155.

From Court Sq., Springfield, north via Main St. to car barns at Carew St.; turn left through Plainfield St. to West St. and across North End Bridge over Connecticut River; at end of bridge turn sharp right and follow river road and trolley direct north to Ingleside; just beyond here take left fork and continue north, to west of Holyoke, connecting with trolley again at Cherry St., Holyoke, and continuing direct north to where trolley leaves the highway, keep straight ahead to junction of street railway two miles beyond, to Mt. Tom Station (left branch of trolley leaves here for Easthampton); cross bridge and follow trolley direct into Pleasant St. to Main St. .... NORTHAMPTON 19 m.

Turn right through Main St. under railroad and over Connecticut River bridge, and follow trolley direct to .....HADLEY 22 m.

Continue on trolley all the way to and through Northampton St. to .... AMHERST 27 m.

Road good macadam, level to Holyoke, hilly to and through Northampton, then rolling.

The E. R. Clark Automobile Co.,

SPRINGFIELD, MASS.

Agents for Pierce Great Arrow, Thomas Flyer, Autocar and Cadillac.

Our Garage is one of the largest in Western Massachusetts. OPEN ALL NIGHT. Special Attention paid to Transients.

117 and 119 LYMAN STREET

61 SPRINGFIELD TO ATHOL (via Enfield) 48 m.

For Reverse Routes, see 151 and 152-A.

From Court Sq., Springfield, south via Main St. to State St., turn left and follow trolley, taking left fork at Armory Station and railroad crossing through Berkshire St. to .....INDIAN ORCHARD 5 m.

Bear to right to Ludlow Bridge, then to left over bridge; turn to right, go two blocks to left over railroad at station; straight on to Hubbard's Corner (1½ miles) and take right turn past cemetery; next turn to right at Ludlow Centre (white church); about ½ mile beyond take sharp left and continue up sandy hill, around shore and to left of reservoir, direct to....BELCHERTOWN 20 m.

Continue up left side of Common, around north end and down hill, at foot of which take left fork and continue on main highway to .... ENFIELD 25 m.

Roads good macadam to Indian Orchard, rolling to Ludlow, sandy and somewhat hilly to Enfield.

Do not cross railroad, but continue straight ahead to left of railroad, through Smith's Village, bearing to right at next forks, by pond, crossing railroad, straight ahead, to....GREENWICH 28½ m.

Straight ahead, keeping to right of railroad, direct through Greenwich Village, main highway, bearing to right, then left, passing all forks and cross roads direct to ..... NORTH DANA 38 m.

Bear to right, follow main road over Petersham Hills and to left of reservoir, direct to ..... ATHOL 48 m.

Good dirt roads, but hilly.

62 SPRINGFIELD TO CHICOPEE FALLS, 4 m.

From Court Sq., Springfield, north via Main St. to Carew St., turn right and follow to junction of trolley, then left through Liberty St. and Abby Road, follow trolley direct to.....CHICOPEE FALLS 4 m.

Roads good macadam and dirt, rolling.

Optional Route.—*Turn south, through Main St., and left into State St., up hill, past Armory, and left into St. James Av., which follow direct into Broadway, Chicopee Falls. Distance, 4½ miles, and road very good, macadam and dirt, except short distance down sandy hill into town.*

63 SPRINGFIELD TO GREENFIELD (via Northampton) 40 m.

For Reverse Routes, see part 110 and 114.

From Court Sq., Springfield, north via Main St. to car barns at Carew St.; turn left through Plainfield St. to West St. and across North End Bridge over Connecticut River; at end of bridge turn sharp right and follow river road and trolley direct north to Ingleside; just beyond here take left fork and con-

tinue north, to west of Holyoke, connecting with trolley again at Cherry St., Holyoke, and continue direct north to where trolley leaves the highway; keep straight ahead to junction of street railway two miles beyond, to Mt. Tom Station (left branch of trolley leaves here for Easthampton); cross bridge and follow trolley direct into Pleasant St. to Main St. .... NORTHAMPTON 20 m.

From Main St., Northampton, follow trolley through King St., crossing railroad to left, then to right, straight ahead to river, and follow river road direct north, bearing to left at fork foot of Sugar Loaf Mountain, to ..... SOUTH DEERFIELD 32 m.

Roads good macadam to Holyoke, rolling and hilly to and through Northampton, then level.

Straight ahead, bear to left, cross railroad and follow same direct north, crossing river at Cheapside, direct to Main St...GREENFIELD 40 m.

Roads good dirt and some macadam, rolling.

NORTHAMPTON, MASS.,
"The Meadow City"

The Most Modern Hotel is
The Hampton
In the heart of the city.

GARAGE two minutes' walk from hotel.

KEELER & CUMMINGS.

64 SPRINGFIELD, MASS., TO HARTFORD, CT. (via Longmeadow) (east side) 27 m.

For Reverse Route, see 307.

From Court Sq., Springfield, south via Main St., following trolley to Locust St., thence bear to right, crossing Mill River; to right, then to left, and continue along river road to junction of trolley, which follow direct through .....LONGMEADOW 6 m.

To Chamberlain Hotel ..... THOMPSONVILLE, CT. 8 m.

Continue straight ahead via river road through .....ENFIELD 12 m.

And .... WAREHOUSE POINT 14 m.

To .... SOUTH WINDSOR 23 m.

To .... EAST HARTFORD 25 m.

Turn sharp right, straight ahead over bridge, through Morgan St. to Main St. .... HARTFORD 27 m.

Good macadam and dirt roads, rolling.

65 SPRINGFIELD, MASS., TO HARTFORD, CT. (via Agawam) (west side) 26½ m.

For Reverse Route, see 307.

From Court Sq., Springfield, south via Main St. and South St. direct to and across South End Bridge; turn sharp left and follow direct river road, main highway, to ..... WINDSOR LOCKS, CT. 14 m.

Follow trolley through Main St. direct south, crossing railroad at Hayden Station, by Bissell Ferry, crossing Farmington River and railroad into .... WINDSOR 20 m.

Continue direct south, main highway, to west of railroad all the way into and through Windsor Av. to Main St.....HARTFORD 26½ m.

Good dirt and macadam roads, rolling.

66 SPRINGFIELD TO HOLYOKE (via Chicopee) (east side) 9 m.

For Return Route, see part 114.

From Court Sq., Springfield, north via Main St., following trolley all the way by river road through Brightwood and keeping west of railway tracks into and through Centre St. to City Hall, CHICOPEE 3 m.

Union Garage

12-14 Stockbridge Street,
127 1-2 State Street,

SPRINGFIELD, MASS.

J. M. OHDE, Manager.

Supplies, Storage and Repairs.

Automobilists Must Eat.
And when in the vicinity of
Kostenbader's
HOLYOKE

Just save your appetite and let him appease it.
Order Cooking a Specialty. We cook just what you want and how you want. And you need not be Dry either.
For a light lunch, or a dinner that must be Nice yet Reasonable. Table d'Hote Dinner 50 cents. A La Carte Service.
Café Kostenbader, 12-14 Suffolk Street, HOLYOKE, MASS

Cross railway at left of watering trough, down very steep but short hill to and through old covered bridge; bear left across railway and follow trolley direct to.....WILLIMANSETT 7 m.

Bear to left across bridge direct into Cabot St., which follow across two canals and under railroad to High St. and City Hall..HOLYOKE 9 m.

NOTE.—*This is by far the best road to Holyoke, being practically all macadam and easy grades.*

67 SPRINGFIELD TO HOLYOKE (via Ingleside) (west side) 10 m.

From Court Sq., Springfield, north via Main St. to car barns, bear left over North End Bridge to.....WEST SPRINGFIELD 2 m.

At end of bridge turn sharp right and follow direct river road and trolley to Main St., to Cabot St., cross two canals to High St. and City Hall .... HOLYOKE 10 m.

Roads fairly good; dirt, some macadam; level and rolling.

NOTE.—*A return route may be through Willimansett and Chicopee, or via West Springfield. See part of Route 114.*

68 SPRINGFIELD TO PITTSFIELD (via Otis and Lenox) 56 m.

For Return Route, see 87.

From Court Sq., Springfield, north via Main St., through Plainfield St., and west to and across North End Bridge, and straight ahead to ..... WEST SPRINGFIELD 2 m.

Follow trolley to centre of Common, then turn right with trolley one block north, then left, and follow trolley direct to Main St. .... WESTFIELD 9 m.

Turn right through Elm St. to Franklin St., then left and follow direct state road to ..... FAIRFIELD 15 m.

And .... RUSSELL 18 m.

Roads good macadam and dirt; fairly level to Westfield, thence macadam and rolling.

Turn left, then right, direct north to west of Turtle Bend Mountain, following river road to .....HUNTINGTON 23 m.

Cross river and railroad, turn sharp to left, follow river and railroad direct to .... CHESTER 29 m.

Roads good macadam and dirt; hilly to iron bridge north of Huntington.

Drivers are cautioned to look out for a bad steep turn at end of old covered bridge.

Continue to left under railroad, then to right over iron bridge, through Main St., to left over bridge, straight up hill, along line of Walker Brook and over macadam road for about 2 miles, then continually up hill 4 miles to four corners; straight on to next four corners (Bonnyrigg Four Corners), and up Morey Hill to next four corners; down hill about 2 miles, and sharp turn to left, then to right, down grade to ..WEST BECKET (P. O.) 38 m.

Bear right and straight ahead, around east of Greenwater Pond, follow down to .... EAST LEE 43½ m.

At hotel take left fork into State highway, then bear right and follow trolley through .... LEE 45½ m.

Roads fair, dirt, but narrow and winding and very hilly.

Follow Main St. to end, turn to left over bridge, then sharp to right, and follow macadam road to right and east of Laurel Lake direct to Walker St., to Main St. ..... LENOX 49½ m.

Or, *from East Lee trolley station, turn to left, through covered bridge, to South Lee (3 m.); thence direct west to Stockbridge (1½ m.); from here turn to right at Red Lion Inn, pass school-house, take first left, thence north to Lenox (6 m. from East Lee).*

At Curtis Hotel turn to right, up hill past meeting house, direct State highway to and through South St. to Park Sq...PITTSFIELD 56 m.

Good macadam roads, hilly and rolling.

68-A SPRINGFIELD TO PITTSFIELD (via Russell and Otis) 57½ m.

For Reverse Route, see 87.

From Court Sq., Springfield, north via Main St., through Plainfield St., and west to and across North End Bridge, and straight ahead to .... WEST SPRINGFIELD 2 m.

Follow trolley to centre of Common, then turn right with trolley one block north, then left, and follow trolley direct to Main St..... .... WESTFIELD 9 m.

Turn right through Elm St. to Franklin St., then left and follow direct State road to ..... FAIRFIELD 15 m.

And .... RUSSELL 18 m.

Roads good macadam and dirt; fairly level to Westfield, thence macadam and rolling.

Just before reaching centre of town, turn left at A. C. A. sign-post, keep first to left, then to right, up hill, to ....BLANDFORD 22 m.

Turn to right, and below meeting-house in front of school-house, take the middle one of three roads, and proceed to NORTH BLANDFORD 25 m.

Continue direct, and at fork two miles further on, turn left and ascend to ridge (1714 feet); continue in a southerly direction (A. C. A. sign-post), turning first sharp right and then sharp left, and finally to right into ..... EAST OTIS 31 m.

Continue north, to left and west of Parish Pond, two miles to fork, where turn sharp left and descend to ..... OTIS 35 m.

Turn sharp right, then take right fork and proceed north on regular turnpike road direct through.....WEST BECKET P. O. 40 m.

Continue on same road northeast and to east of and around shore of Greenwater Pond, road bearing to left and west, down to EAST LEE 45 m.

At hotel take left fork into State highway, then bear right and follow trolley to .... LEE 47 m.

At marble fountain at upper end of town, leave trolley, turn sharp left, cross railroad tracks, and after crossing Housatonic River, turn to right and follow State highway to..LENOX 51 m.

At Curtis Hotel, turn sharp right, proceed up steep hill, past meeting-house, and follow State highway direct into South St., to Park Sq. ..... PITTSFIELD 57½ m.

"White"

Tourists will find the best service possible at the "White" Garage, centrally located. Make this your headquarters while in Springfield.

A. CORYDON WHITE, JR.,
33 LYMAN STREET.

Distributor of White Steam Cars for
Berkshire, Hampden, Hampshire and Franklin Counties.

Garage and Salesroom,
19 Lyman Street,
SPRINGFIELD, MASS.

---

69 SPRINGFIELD TO PITTSFIELD (via Chester) **51½ m.**

NOTE.—*This route is considered impracticable from November 10th to May 10th.*

From Court Sq., Springfield, follow directions given in Route 68 to ..... RUSSELL 18 m.

Turn to left, then bear to right to west of Turtle Bend Mountain, and follow state road along line of brook to.....,...HUNTINGTON 23 m.

Roads good macadam, but drivers are cautioned about numerous sharp turns.

NOTE.—*For road to Hinsdale via Peru, turn to right, then to left, follow river to Norwich Bridge, and just beyond bear to left and follow line of brook through Littlefield, Dayville, North Chester to West Worthington, then sharp to left and follow highway, passing all cross roads, to and through Peru, straight ahead by Ashmere to Hinsdale.*

Roads are narrow and winding, with sharp turns.

Cross river and railroad, turn to left and follow up valley along Westfield River and railroad to ..... CHESTER 29 m.

Good macadam road, hilly and many sharp turns.

Turn to left and follow line of Walker Brook up hill to BONNYRIGG FOUR CORNERS 33 m.

Turn sharp right, passing Becket Centre (1½ m.), bear right, and at fork 2 miles beyond, bear left; at foot of descent to bridge turn right and follow brook 1 mile to bridge; do not cross to North Becket (5½ m.), but turn left and ascend gradually to ..... WASHINGTON 42½ m.

NOTE.—*Elevation here 2040 feet.*

Roads good, but hilly and winding.

Continue direct, descending along hill and follow main road to South St., and Park Sq. ..... PITTSFIELD 51½ m.

Roads good, but hilly and winding.

Optional Route from North Becket.—*Do not cross railroad, but turn sharp left, cross tracks at grade and follow 1½ m.; turn sharp left under tracks, and at next turn take right fork, past Washington Station 3½ m. (elevation 1600 feet); follow straight road, and 1½ mile beyond take right fork approaching railroad tracks; cross tracks to right by bridge and at next crossroads turn left into Hinsdale (4½ m.); turn sharp left, then right into state road, and follow to Dalton (4 m.); continue on direct along trolley tracks to North St. and Park Sq., Pittsfield (6 m.). Distance from North Becket, 18 m.; from Springfield, 56½ m.*

69-A SPRINGFIELD TO PITTSFIELD (via Westfield and Dalton) 58 m.

For Reverse Route, see 86.

From Court Sq., Springfield, follow directions in Route 68, to HUNTINGTON 23 m.

Take right fork and follow river road north, keeping to west of river, and following left fork where river branches through Littleville, Dayville, North Chester, to West Worthington; here turn left and follow regular Hinsdale road to ..... PERU 42 m.

Take right fork and follow main highway west, over neck of Ashmere Lake into Maple St., taking right fork beyond schoolhouse and passing cemetery on left, through outskirts of Hinsdale, bearing left under railroad; follow trolley under railroad again, to ..... DALTON 52 m.

Continue with trolley, via Coltsville and Junction, into Beaver St., past Silver Lake to East St., to Park Sq.....PITTSFIELD 58 m.

70 SPRINGFIELD, MASS., TO PROVIDENCE, R. I. (via Southbridge) 77 m.

For Reverse Route, see 224.

From Court Sq., Springfield, south via Main St. to State St., to left, follow trolley to Winchester Park (1½ m.) then follow left branch of trolley to St. Michael's Cemetery on the right, turn to right and follow direct main highway to..NORTH WILBRAHAM 10 m.

Pass railroad station, turn to left under railroad tracks, then to right and follow line of railroad over hill, direct to....PALMER 16 m.

Good macadam and dirt roads, level and rolling.

Continue main highway east, through Blanchardville, and 1 mile beyond cross iron bridge to south of railroad, over Quaboag River, through Fentonville, ascending hill (easy grades and state road), through Fosket's Mill, gradually descending, passing all roads to right or left, direct to.....BRIMFIELD 24½ m.

Turn right at school house, beyond cemetery and brook, then at fork sharp left, and follow main highway (Sturbridge road) through East Brimfield, Fiskdale, and Snellville, to.. STURBRIDGE 32 m.

Follow trolley to ..... SOUTHBRIDGE 35½ m.

Continue on same road with trolley, to .....SAUNDERSDALE 37 m.

Cross railroad, turn sharp left and follow highway south of railroad and river through West Dudley to....QUINEBAUG STATION 42 m.

Continue in same direction, direct road to NORTH GROSVENOR DALE 47 m.

Roads from Palmer mostly good, hilly and rolling.

Continue east, direct road through Thompson, and over state line to ..... CHEPACHET 62 m.

Continue via main highway, state road, to ..... HARMONY 66½ m.

Through villages of West Greenville, Greenville, and Graniteville, crossing railroad and river, to .....CENTRALDALE 72 m.

Follow trolley direct into and through Smith St., to State Capitol; turn right down Francis St., under Union Station, across square to City Hall ..... PROVIDENCE 77 m.

Fair road, somewhat sandy to Centraldale, then good dirt.

CROWN HOTEL, Providence, Rooms with bath, $2 and up (E. plan). Strictly first class.

71 SPRINGFIELD, MASS., TO WILLIMANTIC, CT., 42 m.

For Reverse Route, see 286.

From Court Sq., Springfield, south via Main St., follow trolley, branching off at Locust St. (nearly 1 mile south), and bearing to left at Mill River, through Belmont Av., direct to EAST LONGMEADOW 5 m.

Good macadam and dirt road.

Turn south and continue via Shaker road, east of railroad, direct to ....SHAKER'S, CT. 9 m.

Continue south, bearing to left at first fork, to.....SOMERVILLE 11½ m.

Turn to left and follow main highway due east, over mountains, through Somers and West Stafford, keeping north of Pond Brook; cross railroad and turn right and south to STAFFORD SPRINGS 22 m.

Good dirt road to Shaker's, then fair but hilly, easy grades.

Cross railroad and continue south, west of railroad and river, for two miles, then cross both and continue south, east of river and railroad, to and through ..... WEST WILLINGTON STATION 28 m.

And .... SOUTH WILLINGTON 30 m.

To .... MANSFIELD DEPOT 34 m.

And .... EAGLEVILLE 36 m.

Cross railroad and river and continue south, west of railroad, direct to connection with trolley, which follow from cemetery into Main St. .... WILLIMANTIC 42 m.

Roads fair, dirt and sand, narrow, somewhat hilly.

72 SPRINGFIELD TO WORCESTER, 55 m.

For Reverse Route, see 39.

From Court Sq., Springfield, south via Main St. to State St., to left, follow trolley to Winchester Park (1½ m.), then follow left branch of trolley to St. Michael's Cemetery on the right, turn to right and follow direct main highway to....NORTH WILBRAHAM 10 m.

Pass railroad station, turn to left under railroad tracks, then to right and follow line of railroad over hill, direct to....PALMER 16 m.

Good macadam and dirt roads, part level and rolling.

Continue straight ahead through Main St., turn sharp left (bank building on corner), follow trolley north two blocks; turn sharp right and go straight ahead, under railroad twice, and straight ahead north side of railroad; keep to left at next railroad bridge, *not* crossing bridge; follow main highway, crossing river and under railroad to south side to..WEST BRIMFIELD 22 m.

Continue straight ahead over railroad to north side, following line of railroad and river to..... ..... WEST WARREN 24 m.

From here follow trolley straight ahead to.....WARREN 26 m.

Turn right, cross railroad, then turn left; take left fork at Wickaboag Pond, continuing on trolley route to.....WEST BROOKFIELD 30 m.

Follow trolley, main highway, to .....BROOKFIELD 32 m.

Turn right at hotel, then left at white church, and right at water tank and follow trolley to ..... SPENCER 44 m.

Continue down long grade, direct road to.....LEICESTER 49 m.

At Leicester Hotel, where trolley turns sharp left (church on corner), continue straight ahead over main highway, down long and at parts steep hill, about ½ mile beyond hotel, connecting again with trolley, which follow direct through New Worcester via Main St. to City Hall ..... WORCESTER 55 m.

Roads are generally fair; considerable macadam; some steep hills; poorest part of travel being between Palmer and Warren, roads here being narrow, sandy and stony.

73 SPRINGFIELD TO WARE AND BARRE, 43 m.

From Court Sq., Springfield, as directed in Route 72, to....PALMER 16 m.

Roads good, macadam and dirt.

Just after entering village, turn sharp left (bank building on corner), following trolley north, main road, to.....THORNDIKE 19 m.

Follow trolley, main road, east of railroad, for about 1½ miles, then turn left, cross railroad and river, turn sharp right, and then at first fork take right road across river and railroad, by Forest Lake, and continue with trolley to and under two railroads, to .... WARE 28 m.

Follow trolley across river and railroads (two crossings), and north to ..... GILBERTVILLE 33 m.

Turn to right, cross railroad (one crossing only), bear left and follow along railroad, crossing under same at Smith's crossing (1½ miles beyond), then turn sharp right and continue via main highway by Furnace Station, gradually bearing away from railroad and to west of Barre Plains, turning right just beyond brook crossing (Smith's Brook), then sharp left and straight ahead to Common ....BARRE 43 m.

Roads fair, rolling and hilly.

74 SPRINGFIELD TO WEBSTER, 49 m.

From Court Sq., Springfield, as directed in Route 72, to....PALMER 16 m.

Turn to right with trolley, crossing railroad bridge, and follow to ..... MONSON 21 m.

And ..... SOUTH MONSON 22 m.

Turn left and follow main road east, to and through.....WALES 29 m.

And ..... EAST BRIMFIELD 33½ m.

To ..... FISKDALE 35 m.

And through Snellville to ..... STURBRIDGE 37 m.

Follow trolley to ..... SOUTHBRIDGE 40½ m.

And ..... SAUNDERSDALE 42 m.

Continue on main road, west of railroad, and following same to West Dudley (44 m.), and Quinebaug Station (46½ m.); then turn left, cross railroad and follow direct road to WEBSTER 49 m.

Fair road, somewhat hilly.

NOTE.—*For optional route to Quinebaug Station via Brimfield, see Route* 70.

75 SPRINGFIELD, MASS., TO STAFFORD SPRINGS, CT., 22½ m.

For Reverse Route, see 76.

From Court Sq., Springfield, south via Main St., turning left with trolley, through Locust St., and follow next fork of trolley into and through Belmont Av., and continue on the main highway direct to ..... EAST LONGMEADOW 5½ m.

Follow main Shaker road south, through .....SHAKERS, CT. 9½ m.

To ..... SOMERSVILLE 12½ m.

Turn left and proceed over main highway, through.....SOMERS 14 m.

And ..... WEST STAFFORD 19 m.

To ..... STAFFORD SPRINGS 22½ m.

Optional Routes *may be had by turning with trolley over river road, south, direct to Thompsonville, where turn left and follow main highway east, through Hazardville, Scitico, Somersville, Somers and West Stafford; or by following Route* 72 *to Palmer, thence turning south through Monson and South Monson, as directed in Route* 151.

76 STAFFORD SPRINGS, CT., TO SPRINGFIELD, MASS., 21 m.

For Reverse Route, see 75.

From the Stafford Springs House, to Haymarket Sq., Stafford Springs, go west up Main St. to West Main St., turn left into Somers Av. and follow to ..... WEST STAFFORD 3½ m.

Continue through town, turning at first right after passing Congregational Church, and follow main road northwest, to EAST LONGMEADOW, MASS. 15½ m.

Follow trolley, taking left fork of trolley where it branches, and going through Belmont Av., direct into Main St., to Court Sq. and City Hall ..... SPRINGFIELD 21 m.

Optional Route *to same point may be had by passing through West Stafford, straight ahead, west, up hill, through Somers to Somersville; thence take right road north, through Shakers, direct to East Longmeadow, and by trolley to Springfield, as directed; or*

continue direct west from West Stafford, through Somers, Somersville, Scitico and Hazardville to Thompsonville; turn right and follow trolley, via river road, north, direct to Springfield. The latter route covers the greatest distance, but on the whole is preferable on account of fewer hills and better roads.

77 STAFFORD SPRINGS, CT., TO ATHOL, MASS., 54 m.

For Reverse Route, see 151.

From Main St. and Haymarket Sq., Stafford Springs, go west, thence left and north, direct through ..... STAFFORD, CT. 2 m.

And continue on main road north, over State Line, through South Monson, to ..... MONSON 13 m.

And straight ahead, through North Monson, to ..... PALMER 17 m.

Cross bridge and railroad to right, cross another bridge, straight ahead to ..... THREE RIVERS 24 m.

From bridge, follow main highway north, direct to..BELCHERTOWN 27 m.

Bear right beyond Post Office, past church and school, take left fork, main Enfield road, direct to ..... ENFIELD 32 m.

Continue on main highway west of railroad, bearing to right south of Davis Pond, across railroad to ..... GREENWICH 36 m.

Continue north, east of railroad, through Greenwich Village, North Dana, over regular Monson turnpike, direct into Pleasant St., to Main St., Post Office ..... ATHOL 54 m.

PITTSFIELD (Mass.) DIVISION.

PUBLISHER'S NOTE.—Touring throughout the Berkshire Hills district, owing to constant improvements being made in the roads, nearly every thoroughfare now being macadamized, is attractive at any season of the year when travel is at all practicable, and that tourists consulting this book may derive the greatest possible advantage, particular attention is called to the many optional routes and notes published in connection with the regular routes, which afford a choice of several routes to reach the same point.

We are especially indebted for information covering these routes to Mr. Cortlandt F. Bishop of Interlaken and Mr. Allen T. Treadway of Stockbridge.

80 PITTSFIELD, MASS., TO ALBANY, N. Y., 39 m.

For Reverse Route, see 101.

From Post Office and Wendell Hotel via South St. south to West Housatonic St., thence follow trolley under railroad; leaving trolley just beyond railroad, cross Housatonic River, bear to right and cross river again; straight ahead to trolley, which follow to ..... SHAKER VILLAGE 4 m.

Macadam road, level.

Continue on main highway up over Taconic Mountain, at foot of which bear sharp to left, passing through Lebanon Village to WEST LEBANON, N. Y. 14 m.

Macadam road, interstate highway.

Main road straight ahead for 2 miles, then to left (do not cross railroad) to ..... BRAINARD STATION 18 m.

Good road, hilly.

One mile beyond railroad, keep to left and follow Kinderhook Creek via Rider's Mills to and through.....MALDEN BRIDGE 22 m.

Cross creek, turn to left and then to right, main highway to NASSAU 26 m.

Good macadam and dirt road, hilly.

STOP AT THE TAYLOR AUTOMOBILE CO., Inc. SALE, STORAGE, and REPAIR STATION

Agents for the LOCOMOBILE 33 and 35 ORANGE STREET, Two Blocks from Central Depot and Hotels

JOS. B. TAYLOR, Treas. and Gen'l Manager. ALBANY, N. Y.

Official Blue Book Station. H. R. Tel. 1157.

Follow main highway (old post road) via Schodack Centre (4 m. out from Nassau) and East Greenbush (6½ m. from Nassau) to ..... GREENBUSH 38 m.

Follow trolley across bridge (toll 15 cents) via Broadway to State St. and Capitol ..... ALBANY 39 m.

Fair road, rolling.

Albany Garage Company,

ALBANY, N. Y.

NEW FIRE-PROOF GARAGE

(One block from Hotel Ten Eyck.)

28 & 30 Howard Street.

Thoroughly equipped in every department.
Agents for **Thomas, Peerless, Autocar, Stevens-Duryea.**

Telephone: Main 2720. OPEN DAY AND NIGHT.

81 PITTSFIELD, MASS., TO HUDSON, N. Y., 36 m.

SHORT ROUTE.

From Park Sq., Pittsfield, south via South St. to West Housatonic St., and follow trolley to just beyond railroad; here leave trolley and continue straight ahead, cross Housatonic River, bear to right and cross river again, then straight ahead to junction with trolley, which follow to ..... SHAKER VILLAGE 5 m.

Macadam road, level.

Take first left at brook crossing, direct south by cemetery and Richmond Pond; bear right, then left, and at school house turn right, by cross road to first fork; bear left, then first right, Canaan road, direct highway south of Queechy Lake, through Queechy to ..... CANAAN FOUR CORNERS 12 m.

Good dirt road, some macadam, hilly.

Continue on main highway, follow line of railroad via East Chatham (15½ m.) to ..... CHATHAM, N. Y. 22 m.

Dirt road; fair, hilly.

Follow main road, past station and over railroad, direct to..GHENT 24 m.

Bear to right and continue over turnpike road straight into Main St. ..... HUDSON 36 m.

Fair dirt road, hilly.

Optional Route from Chatham *is to follow line of railroad via Ghent and Mellenville to Claverack, thence straight ahead via Columbia Turnpike into Main St., Hudson. Road less hilly.*

Optional Route.—*Follow directions in Route* 88 *to Great Barrington (25 m.), thence direct to Hudson via Route* 91.

82 PITTSFIELD, MASS., TO HUDSON, N. Y. (via Richmond) 42 m.

From Park Sq., Pittsfield, via South St., south to West Housatonic St., and follow trolley under railroad, leaving trolley just beyond; cross Housatonic River, bear to right and cross river again; then straight ahead to junction with trolley and follow to ..... SHAKER VILLAGE 5 m.

Macadam road, level.

Cross railroad, and straight ahead to first left at brook crossing; direct south by cemetery on right, bear to right at next turn, then to left, past school house on right, turn to left on state road, direct south to ..... RICHMOND 9 m.

Good dirt and macadam road, mostly level.

The New American PITTSFIELD, MASS. Opposite Automobile Station.

The Hotel is equipped with all modern improvements. Rooms with and without baths, etc. Rates, $2.50 up.

American Plan. PLUMB & CLARK, Proprietors.

The Maplewood PITTSFIELD, MASS.

Less than five minutes' walk to Automobile Station. Open from June 1st to Nov. 1st. Rates, $4 up. All modern improvements.

American Plan. A. W. PLUMB, Proprietor.

Continue south, crossing railroad and take first right across railroad, then left, and follow road along line of railroad through Richmond Furnace, bearing south and west; State Line to Edwards Station, here turn right and north, then bear to left past Queechy Lake to ..... CANAAN FOUR CORNERS 18 m.

Good dirt road, rolling.

Continue on main highway, follow line of railroad via East Chatham (15½ m.) to ..... CHATHAM, N. Y. 28 m.

Dirt road; fair, hilly.

Follow main road, past station and over railroad, direct to....GHENT 30 m.

Bear to right and continue over turnpike road straight into Main St. .... HUDSON 42 m.

Fair dirt road, hilly.

NOTE.—*If desired to go direct to East Chatham, do not turn to right at Edwards Station, but continue straight ahead to East Chatham, saving about 3 miles.*

83 PITTSFIELD, MASS., TO TROY, N. Y., 35 m.

SCENIC ROUTE.

From Park Sq., Pittsfield, follow trolley north to Hospital; turn left with trolley and follow through Wahconah St., across Housatonic River (see sign-board here); leave trolley and take left fork, Peck's road; 2 miles beyond here, turn to left, across Lake Onota, by causeway, turn right and about 1½ miles beyond bear left and ascend by easy grade to summit of Potter Mountain (altitude 2000 feet); descend mountain over winding road with sharp turns, exercising extreme caution, for 2 miles, to .....HANCOCK 10 m.

At corner store take left fork and continue direct west, taking first fork to right, just beyond State boundary, and passing all cross roads, to ..... STEPHENTOWN, N. Y. 13 m.

Cross railroad, continue straight ahead, mostly up grade, to STEPHENTOWN CENTRE 15½ m.

Here turn to left and follow regular Troy and Pittsfield turnpike through West Stephentown, ascending and descending ridge, to .... ALPS 21½ m.

Just beyond here, at junction of roads and immediately after at forks, take right to east of Crooked Lake, and Glass Lake, through Glasshouse and Sand Lake, keeping to main highway, and passing all cross roads, straight ahead, northwest, to WYNANTSKILL 30 m.

Continue on same road through Albia, to .....TROY 35 m.

Optional Route, Pittsfield to Troy, N. Y.—*From Park Sq., Pittsfield, follow directions in Route* 80 *to Brainard Station (18 m.); cross railroad, turn sharp right, proceed direct north through East Nassau (now fine State road) to Hoag's Corners*

(23m.); from here continue direct north (State road) to east of Crooked Lake and Glass Lake, to Glasshouse (28 m.), and from here continue as directed in above Route 80 *to Troy (39 m.).*

Since completion of State road, this route is considered by many tourists as preferable to that above described.

84 PITTSFIELD TO NORTH ADAMS, 20 m.

For Reverse Route, see 122-A.

From Park Sq., Pittsfield, North St., turn east via East St., follow trolley to and through Beaver St., past Silver Lake, over railroad, and bearing to right by Junction Station, follow trolley north (1½ mile beyond junction at Coltsville right branch of trolley goes to Dalton and Hinsdale); follow trolley north to where it leaves highway; bear to left and cross railroad to BERKSHIRE **6 m.**

Fair dirt road, level.

Bear to right, cross railroad and trolley, and follow trolley, which joins road just beyond, to Farnum Station; then continue on main road to east of railroad and reservoir to.....CHESHIRE **10 m.**

Good dirt and macadam road, level.

Follow trolley through Cheshire Harbor and Maple Grove to..ADAMS **15 m.**

Fair dirt road, some hilly.

Continue on main highway west of railroad, following trolley to Hoosac Valley Park; cross railroad, to right, then to left; follow State road one mile and at fork take right via Church St. to Main St. ..... NORTH ADAMS **20 m.**

Good dirt and macadam road, level.

85 PITTSFIELD TO SPRINGFIELD (via Northampton) 59½ m.

This route, as a rule, is impracticable from November 10th to May 10th.

From Park Sq., Pittsfield, North St., follow trolley via East St. and Beaver St. past Silver Lake and over railroad by Junction Station, cross railroad to Coltsville; thence straight east, trolley line, to ..... DALTON **6 m.**

Good dirt and macadam road, rolling.

Continue through town with trolley, past church and on to where State road turns sharp to right; here turn sharp left, up gradual ascent; three miles from Dalton turn sharp left, and one mile further, turn sharp right, and keep on up valley of creek, bearing generally to right, to ..... WINDSOR **12 m.**

Continue past church at cross-roads, and one mile beyond, at house, take left fork and descend (State road) to..EAST WINDSOR **15 m.**

Fair dirt road, but hilly.

Follow river road, west bank of Deerfield River, through WEST CUMMINGTON **17 m.**

To .....CUMMINGTON P. O. **22 m.**

Cross river and proceed through ..... SWIFT RIVER **24 m.**

Then ascend, following winding road near river, through....LITHIA **26 m.**

From here straight ahead, main highway, to .....GOSHEN **28 m.**

Fair dirt road; some macadam, winding and many bridges; rolling to Cummington, then hilly.

Follow main highway, Main St. and state highway all the way via Searsville to ..... WILLIAMSBURG **33 m.**

Good macadam road, hilly.

Continue over main highway, following trolley and steam road via..... HAYDENVILLE **34½ m.**

To ..... LEEDS **36 m.**

And ..... FLORENCE **37½ m.**

Via Main St. to Locust St., to Elm St., past Smith College to Court House and Post Office ..... NORTHAMPTON **41 m.**

Good dirt road, rolling.

"Amid the Berkshire Hills"

Hotel Wendell

PITTSFIELD, MASS.

LUKE J. MINAHAN, Proprietor.

American Plan. Rate, $3.00 per day and up.
European Plan. Rate, $1.00 per day and up.

Absolutely Fireproof.

From Court House, Northampton, follow trolley through Main St. to South St., crossing Mill River, and along line of river and railroad to Smith's Ferry, and continue on river road south direct into Northampton St., and trolley route to Sargeant St., to Elm St., to Suffolk St., to City Hall.....HOLYOKE 50½ m.

Good dirt road, level and rolling.

From City Hall follow trolley via Dwight St. to Main St., to county road and river road (west side) via Ingleside and West Springfield, over North End bridge, through Plainfield St. to Main St. .... SPRINGFIELD 59½ m.

Good dirt road, level.

86 PITTSFIELD TO SPRINGFIELD (via Westfield) 58 m.

For Reverse Route, see 69-A.

From Park Sq., Pittsfield, North St., follow trolley through East St. into Beaver St., past Silver Lake and over railroad, by Junction Station to Coltsville Station; follow right branch of trolley via highway direct to .....DALTON 6 m.

Good dirt and macadm road, rolling.

NOTE.—*Trolley leaves highway half mile from Coltsville and goes round pond, joining highway at Park one mile beyond.*

Follow State road to ..... HINSDALE 9 m.

Turn sharp left at hotel, over river and through Maple St., to PERU 16 m.

Fair dirt road, hilly.

Continue straight east, direct road to West Worthington; turn to right at cross roads beyond church, then follow river road along line of brook all the way via North Chester, Dayville and Littleville to .....HUNTINGTON 35 m.

Fair dirt road, winding and somewhat hilly.

After crossing river and railroad, turn left on to State road and follow along line of railroad and river all the way through Crescent Mills, Russell and Fairfield, Franklin St., to Elm St., to Main St. ..... WESTFIELD 49 m.

Fine macadam road, rolling.

Follow trolley on Main St. east to Paucatuck, cross railroad, sharp to right, and join trolley route again at Tatham Station (1 mile); thence follow trolley all the way via West Springfield and North Bridge into Main St. ..... SPRINGFIELD 58 m.

Macadam road, mostly level.

87 PITTSFIELD TO SPRINGFIELD (via Lenox and Otis) 57½ m.

For Reverse Route, see 68-A.

NOTE.—*This route is considered impracticable from Nov. 10th to May 10th.*

From Park Sq., Pittsfield, follow trolley via South St., to LENOX 6½ m.

From centre of town, follow Walker St. east, taking right road at forks, 1 mile out, and follow macadam road past Laurel Lake to ..... LEE 10½ m.

After crossing railroad, turn right and south and follow trolley to ..... EAST LEE 12½ m.

Leave trolley, bear left and follow main road up hill, straight ahead, keeping to right at forks, by shore of Greenwater Pond, turning right at end of pond, then left, and continue south to WEST BECKET 17½ m.

Bear to right and continue south, past pond, through North Otis, to ..... OTIS 22½ m.

And keep to main highway, bearing south, past Parish Pond, to ..... EAST OTIS 26½ m.

Continue east ¾ mile, turn left and follow main road north, over ridge, and at cross road, 3 miles on, turn sharp right, direct to NORTH BLANDFORD 32½ m.

Take left road at forks, and about 1½ miles on take middle one of three roads, direct to ..... BLANDFORD 35½ m.

Continue east, turning sharp left into main stage road, keeping to same all the way to ..... RUSSELL 39½ m.

Turn right and follow main highway south, west of river, to FAIRFIELD 42½ m.

And ..... WESTFIELD 47½ m.

Turn south, then east, into Main St., and follow trolley over main state highway, direct through ..... WEST SPRINGFIELD 56 m.

Across North End Bridge, over Connecticut River, into Main St., and south to Court Sq. ..... SPRINGFIELD 57½ m.

88 PITTSFIELD TO GREAT BARRINGTON (via Lenox and Stockbridge) 25 m.

For Return Route, see part of 305.

From Park Sq., Pittsfield, follow trolley through South St., past Country Club to end of line, thence straight ahead to.....LENOX 6½ m.

Good macadam road, rolling.

Proceed via Walker St. and state highway (bearing to right 1 mile out), by Laurel Lake to ..... LEE 11½ m.

Macadam road, rolling.

Follow trolley through Main St., to Park St., turn to right, cross railroad, then to left, and main road to South Lee (or follow trolley via East Lee all the way to South Lee); continue on trolley route through Main St. north of river to.....STOCKBRIDGE 17½ m.

See announcement of Red Lion Inn and Heaton Hall under Route 305.

NOTE.—*For an optional route direct to Stockbridge and good macadam road, turn right into Kemble St. and follow highway straight south to west of Laurel Lake and east of Rattlesnake Hill into Church St., Stockbridge.*

Or, *at Curtis Hotel, Lenox, turn to left, and next right at Episcopal church, and follow main road directly south to Stockbridge (6 m.).*

Good dirt road, rolling.

Turn to left at hotel on Main St., cross bridge over river and railroad, straight ahead, right fork of road at watering trough, up over Monument Mt. (grades easy); turn to left at foot of mountain and follow trolley (or keep straight ahead, crossing trolley, and 1 mile beyond cross river and railroad, turn sharp left and follow), to ..... GREAT BARRINGTON 25 m.

Fair dirt roads, hilly and rolling.

Central Automobile Station Co.,

Renne Ave., PITTSFIELD, MASS.

The oldest, best equipped Garage in Berkshire County. Everything for Autos, every convenience and comfort for Autoists.

Follow the Red Arrow

Storage. Repairing. Charging. Supplies.

88-A PITTSFIELD TO GREAT BARRINGTON, 20 m.

From Park Sq., Pittsfield, go south with trolley via South St. and direct main highway, up several hills and down to..LENOX 6½ m.

At Curtis Hotel, turn sharp left and at Episcopal (stone) church take right fork and continue direct south, bearing to right at forks three miles out, direct into ..... STOCKBRIDGE 12½ m.

At Red Lion Inn, turn to left and continue directly south, descending Monument Mountain by easy grade over good road; at foot of mountain turn to left and follow trolley into GREAT BARRINGTON 20 m.

Roads uniformly good, dirt and macadam.

89 PITTSFIELD, MASS., TO HARTFORD, CT. (via Lakeville and Winsted) 99 m.

For Reverse Route, see 303.

From Park Sq., Pittsfield, follow directions in Route 88 to GREAT BARRINGTON 25 m.

Macadam and dirt road, rolling and hilly.

Continue south on main highway between railroad on right and river on left, by fair grounds, and through Sheffield Plain to SHEFFIELD 31 m.

From Main St. turn right at school house, cross railroad and take first left beyond cemetery, bear to right and then to left, direct road through Chapinville, west of Twin Lakes, and Salisbury to .... LAKEVILLE, CT. 42½ m.

Good dirt road, rolling and hilly.

From Lakeville return through Salisbury (1½ m.), bear to right, cross railroad, and over Smith Hill (first right turn), bearing to right on hill, then to left direct via toll bridge across Housatonic River to ..... CANAAN 51½ m.

Sand and dirt road, mostly poor and hilly.

Bear to right around north end of Canaan Mountain and follow river road by East Canaan to West Norfolk; beyond here at fork of road turn away from railroad round to right, and south of Haystack Mt. to ..... NORFOLK 59½ m.

Fair dirt road, hilly.

Continue over main highway, follow telegraph poles, bearing to right and south via Colebrook Station to and through West Winsted (via Main St.) to .....WINSTED 69½ m.

Fair dirt road, hilly.

From Main St. bear to right and south, turning to right at fork just north of railroad and follow line of road and Mohawk Brook and telegraph poles and river, crossing into....NEW HARTFORD 76½ m.

Dirt road, mostly poor, hilly.

Continue direct east 1 mile, cross east branch of Farmington

River, and turning south, follow branch to main stream, and thence along river road south to ..... COLLINSVILLE 81½ m.

Turn north and east, cross railroad, and on direct road to Canton (2 m.), cross railroad and straight ahead for.....AVON 87½ m.

Turn to left and follow railroad north to Weatogue, cross river, bear to left up over Talcott Mountains and main highway to Bloomfield Av., to Albany Av., to Main St. and City Hall, HARTFORD 99 m.

Good macadam and dirt road; hilly at start, level into city.

89-A PITTSFIELD, MASS., TO HARTFORD, CT., 81½ m.

For Reverse Route, see 305.

From Park Sq., Pittsfield, follow directions in Route 88-A, to GREAT BARRINGTON 20 m.

Good macadam and dirt road, rolling and somewhat hilly.

Continue through town, via Main St., south into main highway, by the fair grounds on the left, and west of river, through Sheffield Plain, to ..... SHEFFIELD 26 m.

Continue south, keeping to east of railroad until after crossing river; about one-half mile beyond cross railroad and turn sharp left into ..... ASHLEY FALLS 30 m.

Follow same road direct south, close to railroad, to .. CANAAN, CT., 31 m.

Bear to left and east around north end of Cannan Mountain, and follow river road east, through East Canaan and West Norfolk, to ..... NORFOLK 40 m.

At small park in centre of village, turn sharp left; one mile beyond, at Summit Station, bear to right, follow main highway with telegraph poles, close to line of railroad, passing under railroad twice, to ..... WINSTED 50 m.

NOTE.—*For Torrington, Litchfield, Waterbury and other points south, see Winsted, Ct., Division, beyond.*

From Hotel Winchester, follow trolley via Main St. up hill, take first left and continue on direct road, following railroad into ..... NEW HARTFORD 53 m.

Do not cross railroad, but continue straight ahead through town, to ..... PINE MEADOW 57 m.

Cross railroad, over sandy road for one mile; cross railroad again, up and over steep hill, down sandy road to railroad, and follow railroad, going to left at first crossing, and take first left over hill, to ..... CANTON 61 m.

Turn sharp right beyond village, cross railroad and follow main highway direct south, to ..... UNIONVILLE 67 m.

Follow trolley from here direct to ..... FARMINGTON 72½ m.

Continue with trolley via West Hartford, through Farmington Av. (asphalt pavement), direct into Asylum St., City Hall, HARTFORD 81½ m.

90 PITTSFIELD, MASS., TO NEW YORK CITY (via Lakeville and Poughkeepsie) 150 m.

For Reverse Route, see 97.

From Park Sq., Pittsfield, follow trolley down South St., up several hills and down one hill, to ..... LENOX 6½ m.

Macadam road, state highway.

See announcement Red Lion Inn and Heaton Hall under Route 305.

At Curtis Hotel, Lenox, turn to left, and at Episcopal church turn to right, thence direct road into .....STOCKBRIDGE 12½ m.

At Red Lion Inn, turn to left, continue direct south, descending mountain by easy grade over good road; at foot of mountain turn to left and follow trolley to .....GREAT BARRINGTON 20 m.

NOTE.—*On account of numerous dangerous grade crossings, the route from Lenox to Great Barrington via Glendale and Housatonic (distance 20½ m.) is not recommended.*

Follow trolley to end of line, and continue on direct road east of railroad, and west of Housatonic River, to.....SHEFFIELD 26½ m.

Road mostly level and good.

At church in centre of town, take right fork, cross railroad and just beyond cemetery turn sharp left; then at next intersecting road bear right, and at forks 2¼ miles farther on, take right road straight ahead into "under mountain" road, turn sharp left and follow south direct to.....SALISBURY, CT. 36½ m.

And ..... LAKEVILLE 38 m.

Roads good, dirt and macadam, rolling.

Keep to left under railroad, then bear to right and ascend past school buildings; just beyond at forks, keep to right and continue direct to ..... SHARON 45 m.

At end of Main St., turn to right, past Sharon Inn, and continue direct to ..... AMENIA, N. Y. 50 m.

Pass through town, and ascend long, steep hill; beyond summit turn sharp left and descend; at foot of hill turn right and proceed through ..... LITHGOW 54½ m.

One and one-half miles farther, take right fork and continue direct past Dietrich place, then cross railroad and proceed direct to ..... WASHINGTON HOLLOW 63 m.

Roads fairly good.

Take left fork and proceed through.....PLEASANT VALLEY 67 m.

Cross railroad, bear to left, cross railroad again and continue direct to .....POUGHKEEPSIE 74 m.

Turn left into Market St. and follow trolley to WAPPINGERS FALLS 81½ m.

After crossing bridge, bear to left, and 2 miles beyond take left fork to ..... FISHKILL VILLAGE 86 m.

Turn sharp left, then sharp right, over dangerous grade crossing, and on through Fishkill Mountains to.....NELSONVILLE 94½ m.

Do not descend to cold spring, but bear to left over bridge and follow winding main road above ..... GARRISON 98½ m.

At cross roads, bear sharp to left, go up hill and follow main road through ..... ANNSVILLE 104 m.

Continue up steep hill to ..... PEEKSKILL 105½ m.

Turn sharp right at Eagle Hotel, then sharp left, and 2 miles beyond turn sharp right and then sharp left through Croton Landing to .....OSSINING 116½ m.

From here follow main highway direct south through TARRYTOWN 122 m.

And ..... HASTINGS 128 m.

To ..... YONKERS 132½ m.

And ..... NEW YORK CITY 150 m.

Roads are uniformly good, macadam and dirt, rolling and hills, as noted.

91 GREAT BARRINGTON, MASS., TO HUDSON, N. Y., 28 m.

From Berkshire Inn, Great Barrington, south via Main St. with trolley, turn right at fork into Maple Av., cross railroad and bear right and south, direct road to ..... SOUTH EGREMONT 4 m.

Continue direct west through town, bearing to left, then right, keep to main highway (Harlem Turnpike) direct to and through HILLSDALE, N. Y. 10 m.

To ..... MARTINDALE 18 m.

And .....HOLLOWVILLE 20 m.

To ..... CLAVERACK 24 m.

Continue to left via Columbia Turnpike, main highway, to Main St. ..... HUDSON 28 m.

Good dirt and macadam road, hilly and rolling.

For **Optional Route** *see Route* 97, *Great Barrington to Lenox* (*13½ m.*); *thence Route* 92 *to Hudson* (*41½ m.*).

92 LENOX, MASS., TO ALBANY, N. Y., 41½ m.

From Main St., Lenox, west, descend hill to west from Paterson Monument, and 1¾ miles beyond, take left fork to west of and past Stockbridge Bowl, to ..... INTERLAKEN 4 m.

Turn right, then left, and again right in front of Post Office, and continue past Lake Averic to summit of mountain, following main road to ..... WEST STOCKBRIDGE 8 m.

Roads good and easy grade.

Optional Route to West Stockbridge.—*From Lenox, Main St., turn left at Curtis' Hotel, next right at Episcopal (stone) church, and follow main road direct south to Stockbridge (6 m.).*

Or, *at Curtis' Hotel, Lenox, turn to left, and at Episcopal (stone) church turn right, thence direct road into Stockbridge (6 m.); continuing from the Red Lion Inn, go west on Main St. ½ mile; turn to right to cemetery corner; half mile further, turn to the left; continue straight on direct level road for a mile, then ascend West Stockbridge Mountain by very easy grade, and descend into West Stockbridge (11½ miles from Lenox).*

Cross railroad, take left fork at top of hill, and a little farther on take right fork at school house to .....STATE LINE 10½ m.

Cross railroad again, and beyond next grade crossing keep straight ahead and to left through several hamlets; at signpost, 6½ miles from State line, reading "Albany 22 m.," take right fork to ..... EAST CHATHAM, N. Y. 18½ m.

Cross Boston & Albany R. R., and at ..... OLD CHATHAM 21½ m.

Cross Lebanon Springs R. R.; beyond centre of village turn sharp right to ..... MALDEN BRIDGE 24½ m.

Cross Kinderhook Creek, turn sharp left, then sharp right, main highway to ..... NASSAU 28½ m.

Continue via main highway, old post road, through SCHODACK CENTRE 32 m.

And ..... EAST GREENBUSH 34½ m.

To ..... GREENBUSH 40½ m.

Follow trolley, crossing bridge (toll 15 cents) into Broadway, to State St. ..... ALBANY 41½ m.

93 HUDSON, N. Y., TO SPRINGFIELD, MASS. (via Berkshire Hills) 91 m.

From end of Main or Warren St., Hudson, turn left into and up Prospect Av., cross electric car tracks, turn sharp right and follow trolley past cemetery via Columbia Turnpike, due east, to ..... CLAVERACK 4 m.

One mile beyond cross roads, take right fork to and through Hollowville to ..... MARTINDALE 10 m.

From here follow main highway along railroad (three crossings) to ..... HILLSDALE 18 m.

Continue direct east through toll gate, bearing to right at fork, ascending by easy grade to top of pass (elevation 1000 feet), and descend to ..... SOUTH EGREMONT, MASS. 24 m.

Here turn left, then right via Maple Av. to Main St., GREAT BARRINGTON 28 m.

Continue through Main St., north, turn left under railroad and follow line of railroad through Van Deusenville, and Housatonic to ..... GLENDALE 35 m.

Just beyond village bear to left and north, direct road through Interlaken, to left and west of Stockbridge Bowl, then bearing to right via West St. to Main St. ..... LENOX 42 m.

Proceed east via Walker St. at Curtis Hotel and P. O., following state highway, bearing to left and south at fork 1 mile out, to east of Laurel Lake, to ..... LEE 46 m.

Cross railroad and follow trolley to right, left and right, leaving trolley 1 mile beyond last turn, take left fork (state highway) to ..... EAST LEE 48 m.

NOTE.—*A safer route and preferred by many from Great Barrington, is: At end of Main St., turn right across river one mile over State road, then to left, and follow trolley to foot of Monument Mountain, then turn to right and ascend mountain by easy grade, to Stockbridge (7½ m.); at Red Lion Inn, turn to right for direct road to South Lee (1½ m.); follow trolley to substation, thence straight ahead to East Lee (3 m.). This route avoids dangerous grade crossings.*

Continue direct east over mountains, passing to north and left of Greenwater Pond, here bearing to right and south, direct road to ..... WEST BECKET 53 m.

At sign-post, before solitary house, take left fork, then 1 mile beyond, at forks, take left and continue straight ahead, gradual ascent, following telegraph poles and passing in succession three four-corners, then connecting with and following Walker's Brook, descending (highest elevation 1846 feet) to ..... CHESTER 62 m.

From here, bear to right and follow line of railroad and river down valley to ..... HUNTINGTON 68 m.

State highway, macadam road practically all the way.

From here follow state highway west of river and railroad, south and east, through ..... RUSSELL 73 m.

And ..... SALMON FALLS 76 m.

NOTE.—*Look out for local speed ordinance here.*

To ..... WESTFIELD 81 m.

From here follow trolley all the way from Main St., Westfield, via West Springfield, across North End Bridge, through Plainfield St., to Main St., to City Hall....SPRINGFIELD 91 m.

Optional Route, Hudson to Lenox (39 m.).—*As above directed, Route 91 to Claverack (4 m.); here bear to left and follow to and with line of railroad through Melonville (9½ m.), Ghent (15 m.) to Chatham (17 m.); pass down Main St., cross railroad, turn sharp to left at foot of steep hill, and ascend to New Concord (21 m.); descend hill beyond cross roads and follow highway east through Canaan Centre, direct to State Line (28½ m.); cross tracks and straight ahead to West Stockbridge, Mass. (31 m.); continue through village, take left fork at end of street, ascend mountain, take left fork beyond summit (right fork leads to Stockbridge, 3 m.), and descend to Curtisville (35 m.); bear to left and north, to left and west of Stockbridge Bowl, then right and east to Lenox (39 m.).*

94 LENOX, MASS., TO HUDSON, N. Y., 39 m.

From Main St., Lenox, west via West St., bearing to left and south past Stockbridge Bowl, to ..... INTERLAKEN 4 m.

Bear right, then left, and again right in front of Post Office, by Lake Averic; ascend to summit of mountain (elevation about 1500 feet, easy grade), bear to right down hill through Stockbridge St., to ..... WEST STOCKBRIDGE 8 m.

Bear left, south of pond, through ..... STATE LINE 10½ m.

And follow highway, winding road, to ..... NEW CONCORD 18 m.

Direct to ..... CHATHAM, N. Y. 22 m.

Turn to left and south and follow line of railroad through...GHENT 24 m.

And ..... MELLENVILLE 29½ m.

To ..... CLAVERACK 35 m.

Thence via Columbia Turnpike to ..... HUDSON, N. Y. 39 m.

Roads good dirt and macadam, hilly and rolling.

95 PITTSFIELD, MASS., TO MANCHESTER, VT., 58 m.

For Reverse Routes, see 600 and 607.

From Park Sq., Pittsfield, follow trolley via North St., north, through Pontoosuc Village, to the east and by Pontoosuc Lake, direct to ..... LANESBORO 5 m.

Follow main highway north for 1½ miles, and just beyond brook crossing turn sharp left, and about 200 yards beyond turn sharp right and follow what is called "Main Road" north, winding along line of Housatonic Brook, connecting with and following the "Williamstown" road to ..... NEW ASHFORD 12 m.

Turn right and follow *new* road (taking left road at forks ¾ mile out), and follow line of brook and Green River to SOUTH WILLIAMSTOWN 16 m.

Bear right to "River" road and follow along line of river, via Sweet's Corners, all the way to..... WILLIAMSTOWN 21 m.

From Williamstown follow directions in Route 121 (14 m.) to BENNINGTON, VT. 35 m.

From Battle Monument in Bennington, continue north, across railroad, down hill, across Walloomsac River (covered bridge), straight ahead, cross another small bridge (about ½ mile) and railroad; then continue direct north, following telegraph poles, through .... SOUTH SHAFTSBURY 39½ m.

And crossing railroad, straight ahead to ..... SHAFTSBURY 44½ m.

Cross railroad to right, take left road at fork and continue along line of railroad (telegraph poles) to ..... ARLINGTON 50 m.

Continue on same road, close to and west of railroad, for 2 miles to grade crossing (see sign-post, "Manchester 6 m."); here take either road—one to the right following line of railroad (crossing and recrossing same) nearly all the way; *or*, take left road, bearing away from railroad (this road preferable), direct to .... MANCHESTER 58 m.

Roads are good, dirt, but hilly.

An Optional Route *from Lanesboro, around Greylock Mountain, is had by turning to right at town centre, and follow trolley and main highway all the way via Cheshire (10 m.), Adams (15 m.,) North Adams (21 m.); thence turn west and follow direct state highway to Williamstown (26 m.).*

This route involves 10 miles more travel, but roads are better and the detour is recommended.

96 ALBANY, N. Y., TO NEW YORK CITY, 150 m.

For Reverse Route, see 98.

From Capitol, descend State St. to Pearl St. (trolleys); turn right on asphalt and continue about ½ mile to South Ferry St. (easily noted by single track that branches to *left*); turn left on Ferry St. and keep straight to bridge over Hudson River, to .... GREENBUSH 1 m.

At bridge exit, turn sharp right two blocks to Columbia St.; turn left and keep straight up long hill, over two railroad bridges, onto fine State road, which follow to its end at SCHODACK CENTRE 11 m.

Take right fork, then left; further on at foot of hill, keep to right, then left over small iron bridge crossing creek; follow main road to .... KINDERHOOK 20 m.

Where turn right and follow sign-boards to ....STUYVESANT FALLS 23 m.

Cross creek and follow main road south, crossing creek again at Stockport, and continue west of creek, through..STOTTVILLE 28 m.

Take right-hand road to corner, near Hudson, turn right, past Firemen's Home, to Carroll St., over Fourth St., into Warren St., turn left up Warren St. ..... HUDSON 32 m.

Keep to end of Warren St., to Worth Av.; turn right into Worth Av. and follow old post road through Greendale to..BLUE STORES 42 m.

Turn sharp around hotel to the right, to.....CLAREMONT 44 m.

Follow same road south, through Nevis and Upper Red Hook, to .... RED HOOK 52 m.

Same road, bearing right about 3 miles, then keep to left, to RHINEBECK 60 m.

Continue on main road south, to ..... STAATSBURG 64 m.

And ..... HYDE PARK 70 m.
Direct into Washington St. (with trolley from bridge), to City Hall ..... POUGHKEEPSIE 74 m.
From City Hall, Poughkeepsie, follow trolley south, via Main St., to ..... WAPPINGERS FALLS 82 m.
Take left fork and follow through..... FISHKILL VILLAGE 88 m.
Continue via main road, and at forks about 4½ miles out, take right to ..... COLD SPRINGS 95 m.
And ..... GARRISON 99 m.
Take left fork to ..... ANNSVILLE 104½ m.
And continue on main highway direct into Highland Av., up long hill, to ..... PEEKSKILL 106 m.
Straight ahead on river road, south, through ..... MONTROSE 109½ m.
To ..... CROTON LANDING 114½ m.
And ..... OSSINING 117 m.
Via Broadway, through ..... TARRYTOWN 122½ m.
And ..... IRVINGTON 125½ m.
To ..... DOBBS FERRY 127 m.
And ..... HASTINGS 128½ m.
Follow trolley, via Warburton Av., to..... YONKERS 133 m.
Continue south, via Broadway, which follow to Mosholn Av., to Jerome Av., past Woodlawn Cemetery, to and across Central Bridge, through Seventh Av., to 112th St.; turn right into Fifth Av., and to Circle, 59th St..... NEW YORK CITY 150 m.

Roads are uniformly good; to Yonkers and Tarrytown mostly macadam, then route is mostly over the old Albany post road, which is hard bed and in very fair condition; grades are easy, and the country generally rolling.

NOTE.—Or, *cross creek and follow main road south, crossing creek again at Stockport and continue west of creek through Stottville (28 m.); take right-hand road past fair grounds (dangerous railroad crossing here), turn west into Green St. to Columbia St.; turn left, across Public Sq., Hudson (32 m.); turn left into Warren St., up Warren to Worth Av., and follow old post road as above.*

97 NEW YORK CITY TO PITTSFIELD, MASS. (via Lakeville and Berkshire Hills) 150 m.

For Return Route, see 90.

From Fifth Av. (A. C. A. Club House, 753 Fifth Av.) north to 112th St., turn west to Seventh Av., and continue north to Central Bridge; cross bridge and follow direct up Jerome Av. to Mosholn Av.; turn left to Broadway and right to..YONKERS 17 m.
Continue on main highway north, direct to ..... HASTINGS 21½ m.
Straight ahead through Dobbs Ferry, Abbotsford, and Irvington, to ..... TARRYTOWN 27½ m.
Continue direct north, Broadway road, to....OSSINING (SING SING) 33 m.
On leaving village, take fork to left at Soldiers' Monument, down steep hill and direct north, river road, through Croton Landing, Crugers, and Montrose, to ..... PEEKSKILL 44 m.
Descend hill, bearing to left, across two bridges, to..ANNSVILLE 45½ m.
Continue straight ahead, past Wallace Pond, and at foot of Nelson's Hill, take new road which forks to the right, around hill, bearing to left, toward ..... GARRISON 51 m.

Good macadam and dirt roads all the way.

Bear to right at fork, about ½ mile before reaching Garrisons, and follow mountain road to .....NELSONVILLE 55 m.
To ..... FISHKILL VILLAGE 63½ m.
Bear to left after crosing railroad and follow north to WAPPINGERS FALLS 68 m.
Follow trolley all the way to .....POUGHKEEPSIE 75½ m.

From Court House, follow trolley, turning right 1½ miles, then take left fork to ..... PLEASANT VALLEY 82½ m.

Continue through ..... WASHINGTON HOLLOW 86½ m.

And take right fork to ..... SOUTH MILLBROOK 90 m.

Roads from Garrison to Poughkeepsie good macadam; some hills, level and rolling. Mostly level to Pleasant Valley, then good dirt but hilly.

Turn left around Halcyon Hall to ..... MILLBROOK 90½ m.

Turn to right between bank and general store, up hill (road winding to left), turn right in front of entrance to Dietrich's place (portcullis and bridge), and follow straight road to MABBITSVILLE 92½ m.

To ..... LITHGOW 96 m.

Two miles beyond here, ascend hill, turn to right at summit, and descend steep and very dangerous grade, with many turns, to ..... AMENIA 100½ m.

Roads from Millbrook mostly good, dirt, but hilly and rolling.

One mile beyond Centre Amenia, cross railroad to right and continue direct road to ..... SHARON, CT. 105½ m.

Turn left, follow Main St., taking first fork to right, to LAKEVILLE 112½ m.

Follow main highway north and east along line of railroad, to SALISBURY 114 m.

At Soldiers' Monument, take left road, which is "Under Mountain Road," direct north 7 miles to school house (see signboard); turn right, pass cross roads about ¾ mile beyond, and fork 1 mile beyond, straight ahead, crossing railroad to SHEFFIELD, MASS. 124 m.

Turn left and follow highway north, east of railroad, and west of river, to ..... GREAT BARRINGTON 130 m.

At end of Main St., turn right, across river, one mile on State road, then to left and follow trolley to foot of Monument Mt.; here turn to right and ascend mountain by easy grades, to STOCKBRIDGE 137½ m.

At Red Lion Inn, turn to right, pass school-house, take first left, and continue north direct to ..... LENOX 143½ m.

An **Optional Route** *from Great Barrington is had by going north along west bank of Housatonic River, through Housatonic and Glendale, but on account of numerous grade crossings (dangerous) this route is not recommended.*

Red Lion Inn and Heaton Hall. See announcement under Route 305.

Continue up Main St. and steep hill, keeping straight ahead at forks, and school house 3 miles beyond, direct into and through South St. to Park Sq. ..... PITTSFIELD 150 m.

Roads from Amenia uniformly good, considerable macadam, but hilly and rolling.

98 NEW YORK CITY TO ALBANY, N. Y., 150 m.

For Reverse Route, see 96.

From Fifth Av. (A. C. A. Club House, 753 Fifth Av.), New York City, follow directions in Route 97, to ..... POUGHKEEPSIE 75½ m.

Continue north, via Washington St., keeping with trolley, to the Poughkeepsie Bridge; leave trolley here and follow main highway, straight ahead north, through..... HYDE PARK 81½ m.

And ..... STAATSBURG 85½ m.

And ..... RHINEBECK 91½ m.

To ..... RED HOOK 97½ m.

Continue north, keeping to main road and bearing to left just before reaching Upper Red Hook, through ..... CLERMONT 105 m.

To ..... BLUE STORES 108 m.

From here follow old post road, main highway, direct through

Greendale, into Worth Av., to Warren St. .....HUDSON 118 m.

Follow Warren St. to Fourth St., turn right into Fourth St., into Carroll St., past Firemen's Home to corner; turn left through STOTTVILLE 121 m.

Straight road through Stockport; keep east side of creek to STUYVESANT FALLS 126 m.

Crossing railroad, and take right fork to ..... KINDERHOOK 129½ m.

From Kinderook Sq., turn to left, then take first right and follow the old post road through ..... MUITZESKILL 137 m.

And .... SCHODACK LANDING 139 m.

Bear right, and follow river road directly north, to....GREENBUSH 149 m.

Follow trolley across bridge (toll 15 cents), via Broadway, to State St., and Capitol ..... ALBANY 150 m.

Roads are uniformly good, the route being principally over the old Albany post road, which is hard bed and in fair condition. Grades are easy and country generally rolling.

NOTE.—**Or,** *follow Warren St. to Public Square; turn left, across square to Columbia St., turn left into Green St., to drinking trough; turn left (dangerous railroad crossing) and follow left-hand road to Stottville, as above.*

The Ten Eyck

ALBANY, N. Y.

European Plan.

Positively Fire-proof. Most attractive Hotel in New York State.

Near State Capitol and other places of interest.

H. J. ROCKWELL & SON.

99 ALBANY, N. Y., TO SARATOGA, 38 m.

Follow trolleys up State St. and Washington Av., past the Capitol to the Northern Boulevard (one block beyond State Armory, on right); turn right on Northern Boulevard, over viaduct, straight ahead to open country; follow macadam, sweeping left curve, and after crossing high viaduct over New York Central tracks, take second road to left, up hill, fine State road, through Loudonville, Newtonville and Latham's Corners (trolley station); one mile beyond, State road turns sharp to right, which follow to end of macadam at first fork; turn left over culvert, then bear right to .....COHOES 9 m.

Down long hill, under arch over canal bridge, two blocks to Congress St.; turn left (smooth brick), three blocks to White St., right two blocks to Remsen St., straight up Remsen St. four blocks to Courtland St., then right to end of street, crossing railroad tracks (gates during day only), to Saratoga St.; turn left over Mohawk River bridge, straight on to.....WATERFORD 12 m.

In Waterford, turn left at drug store (trolleys turn left), and follow State road to .... MECHANICSVILLE 20 m.

When nearly through village, turn left on Park Av., with trolley, cross canal bridge, turn right just beyond Leland Hotel, and follow through Willow Glen, to Maltaville; take right fork direct into Dunning St., and follow telegraph poles straight to ..... SARATOGA SPRINGS 38 m.

The largest automobile and bicycle storage, supply and repair station in northern N.Y.

Wm. L. Hodges,

Manufacturer and Jobber in

Automobile and Cycle Materials

Agent for Pierce Great Arrow.

Representing and conducting a livery business with Pope-Toledo, Pope-Hartford, and Pope-Tribune Cars.

Storage and Repair Department, 16-18 Woodlawn Avenue,
SARATOGA SPRINGS, N. Y.

---

100 ALBANY, N. Y., TO WILLIAMSTOWN, MASS., 48 m.

For Reverse Route, see 104.

From Post Office, Albany, go up Broadway to North Albany, following trolley line through Watervliet, crossing over Congress St. bridge, to ..... TROY 6 m.

On leaving bridge, go one block, then turn left on First St., go one block, turn right on State St. and go four blocks to Fifth Av.; turn left up Fifth Av. to Hoosick St. (first cross street with car line), turn right up Hoosick St. and follow direct to Brunswick Centre; turn right and follow main road to Haynersville and Raymertown, to ..... PITTSTOWN 20 m.

Continue on through Boyntonville to Potter Hill; about 1½ miles beyond, turn right at little stone church, then take left road to ..... NORTH PETERSBURG 29 m.

Continue straight road, through ..... NORTH POWNAL 33 m.

And Pownal, to ..... WILLIAMSTOWN, MASS. 48 m.

101 ALBANY, N. Y., TO PITTSFIELD, MASS., 39 m.

For Reverse Route, see 80.

From Post Office, Albany, go down Broadway to Rensselaer bridge, cross to Rensselaer; on leaving bridge, turn right, down two blocks, turn left, up hill, over two railroad bridges, and then follow telegraph poles over main highway, to NASSAU 12 m.

Continue straight ahead through town, following winding road through Brainard, crossing two iron bridges, and up hill, following telegraph poles through West Lebanon, to....LEBANON 26 m.

Just after leaving village, turn right into state road and follow up over Lebanon Mountain, through West Pittsfield, from which place follow trolley to ..... PITTSFIELD, MASS. 39 m.

NOTE.—*The roads between Nassau and Brainard are bad and hilly, and until State completes work upon the highway tourists are advised to go via Malden Bridge, turning south at Nassau, direct road to Malden Bridge; thence turn left and follow Kinderhook creek past Rider's Mills to Brainard, and follow along railroad, up valley to West Lebanon.*

GREENFIELD (Mass.) DIVISION.

104 GREENFIELD, MASS., TO TROY AND ALBANY, N. Y., 82 m.

For Reverse Route, see 100.

From Main St., Greenfield, follow directions in Route 113 to NORTH ADAMS 35 m.

From Main St., North Adams, follow trolley west to forks, where trolley turns to right; leave trolley here and take left (New Greylock road) and follow direct to ..... WILLIAMSTOWN 40 m.

From Greylock Hotel, continue north, via North St., bear to right, follow trolley to state line, thence straight ahead to POWNAL, VT. 45 m.

Cross wooden bridge over brook, bear to left, then turn to right at M. E. church; do not cross railroad, but turn right, and follow east of railroad, down valley, to .... NORTH POWNAL, VT. 49 m.

Turn to left, cross railroad, and over river, through covered bridge, and continue direct to ..... NORTH PETERSBURG, N. Y. 53 m.

NOTE.—*For Hoosick and Hoosick Falls, turn right and direct north at cross-roads (½ mile east of North Petersburg), and continue direct, via Petersburg Junction and Hoosick, to Hoosick Falls (6 m.);* OR, *follow direct north after reaching North Petersburg, crossing Old Stone road, and keeping west of river all the way to Hoosick Falls. Road via Hoosick preferable.*

From North Petersburg, turn right and continue north about 2 miles, then sharp left and follow Old Stone road about two miles, then bear to right over Potter Hill, Boytonville, Pittstown (63 m.), Raymertown, Haynerville, and Brunswick Centre, to ....TROY 76 m.

Cross river from Troy to West Troy, turn left, and follow state road south into Broadway ..... ALBANY 82 m.

105 GREENFIELD TO BRATTLEBORO, VT. (River Road) 22½ m.

For Return Route, see 556.

From Mansion House, Greenfield, Main St. to High St., turn to left and follow to fork (1½ miles out); at cemetery turn to right and cross suspension bridge, bear to left through town and cross river again, then bear to right straight ahead to river, ferry crossing, into Northfield Farms; turn left and continue straight north to ..... NORTHFIELD 11 m.

Good macadam and dirt road, rolling.

Follow Main St. to Mill St., cross river, bear to right and along river road, crossing two railroads and following line of railroad west of river through South Vernon, Vt. (13 m.), and Vernon (17 m.) to .....BRATTLEBORO, VT. 22½ m.

Fair dirt road, rolling.

106 GREENFIELD TO BRATTLEBORO, VT., 20 m.

For Return Route, see 556.

From Mansion House, Greenfield, Main St., turn north through Federal St.; follow trolley to where it turns into Silver St., and continue straight ahead, bearing to right at fork of road (4 miles out), past cemetery on right, and 1¼ m. beyond crossing railroad on left, bear to right and straight on to BERNARDSTON 7 m.

Macadam and dirt road, rolling.

Turn to right through Church St., and on, crossing railroad just beyond fork in road (2 miles out), left road, bearing to left after crossing, and crossing again to left at Mount Hermon Station; then bear to right by Sawyer's Pond, and follow along line of railroad, north, direct to....BRATTLEBORO, VT. 20 m.

Fair dirt road, rolling.

107 GREENFIELD TO FITCHBURG, 50½ m.

For Reverse Route, see 132.

From Mansion House, Greenfield, east, via Main St., to High St., turn left and follow to fork in road (at cemetery), bear to right at top of hill, and down hill, across Suspension Bridge; turn to left, up hill, and at top of hill turn to right, into TURNER'S FALLS 3½ m.

Continue straight ahead, across Main St., up hill, and follow main highway to ..... MILLER'S FALLS 8½ m.

Good macadam and dirt road, rolling.

Cross railroad, down hill across bridge to paper mill, turn to left, up hill, and at top of hill turn right and continue straight ahead through Farley, to ..... ERVING 14 m.

Road fair, dirt and sand, hilly.

Continue via main road, east, following line of railroad through Wendell and West Orange, to ..... ORANGE 19 m.

Follow trolley east to ..... ATHOL 24½ m.

Continue with trolley through Main St., straight through town, keeping on main highway, Templeton road (see sign-board), to right; past and to right of Athol reservoir to Powers' Mills (called Phillipston Corners); here bear left and follow trolley about 1½ miles, and leaving trolley continue straight ahead up over Crow Hill, direct to ..... BALDWINSVILLE 33½ m.

Continue through Central St., over railroad and direct into Gardner road, and follow main highway direct through Otter River (keeping straight ahead where road forks to the right, going through village to railroad station), direct into and through West St. to square at ..... WEST GARDNER 39½ m.

Continue with trolley through Main St., turning to right with trolley just beyond station, cross bridge over railroad, direct through South Gardner and into main highway, State road, east, to ..... WESTMINSTER 43½ m.

Continue straight through town, taking left fork, State road, passing reservoir on the right, and continue straight ahead over Snow Hill via Waite's Corner and West Fitchburg; connecting with trolley, follow direct through Main St. to Depot Sq. ..... FITCHBURG 50½ m.

Roads uniformly good dirt and macadam, rolling and somewhat hilly.

Optional Route *is afforded by going through Templeton and East Templeton, but roads are not in as good condition.*

109 GREENFIELD TO KEENE, N. H., 40 m.

For Return Route, see 486.

From Mansion House, Greenfield, Main St., turn north through Federal St.; follow trolley to where it turns into Silver St., and continue straight ahead, bearing to right at fork of road (4 miles out), past cemetery on right, and 1¼ miles beyond crossing railroad on left, bear to right and straight on to ..... BERNARDSTON 7 m.

Macadam and dirt road, rolling.

Turn to right at Bernardston Hotel, through Church St., straight ahead, crossing railroad just beyond fork and school house; when in sight of Mt. Hermon Station, bear to right, through Mt. Hermon P. O., across suspension bridge, up hill, under railroad, take first left into.....NORTHFIELD 14 m.

Macadam and dirt road, rolling.

Continue straight north through Main St. and East Northfield, passing Northfield Seminary on right, and via left fork of road straight ahead to ..... HINSDALE, N. H. 21 m.

Fair dirt road, rolling, some hills.

Bear to right and follow line of railroad through ASHUELOT (24 m.), WINCHESTER (26 m.), WESTPORT (31 m.) and SWANZEY (37 m.) to ..... KEENE, N. H. 40 m.

Good dirt road, rolling.

109-A GREENFIELD TO KEENE, N. H., 35 m.

For Reverse Route, see 486.

From Mansion House, Greenfield, Main St., turn north through Federal St.; follow trolley to where it turns into Silver St., and continue straight ahead, bearing to right at fork of road (4 miles out), past cemetery on right, and 1¼ miles beyond crossing railroad on left, bear to right and straight on to BERNARDSTON 7 m.

Macadam and dirt road, rolling.

Turn to right at Bernardston Hotel, through Church St., straight ahead, crossing railroad just beyond fork and school-house; when in sight of Mt. Hermon Station, bear to right, through Mt. Hermon P. O., across suspension bridge, up hill, under railroad, take first left into ..... NORTHFIELD 14 m.

Macadam and dirt road, rolling.

Continue north via Main St. through East Northfield, direct main highway north, via Winchester, Westboro, West Swanzey, into Winchester St., over railroad, Main St., to square and Post Office .... KEENE 35 m.

110 GREENFIELD TO NORTHAMPTON AND AMHERST, 28 m.

From Mansion House, Greenfield, cross Main St., going south via Bank Row, down hill, under railroad, turn to left and follow trolley about one mile, crossing under high railroad bridge, and turn to right across Deerfield River, following trolley to .... DEERFIELD 3 m.

Macadam road, mostly level.

Follow trolley to railroad (where trolley leaves highway), pass under tracks, bear to right and straight ahead to bridge over railroad, then follow trolley to .....SOUTH DEERFIELD 8 m.

Good dirt road, rolling.

Follow trolley, bearing to right at fork beyond church and school, through Hatfield, crossing railroad at Laurel Park Station, to King St., to Post Office ..... NORTHAMPTON 20 m.

From King St., turn and follow trolley through North St., crossing under railroad, to Day St., to Bridge St., crossing Connecticut River bridge, and on via Hadley P. O. to....AMHERST 28 m.

Macadam and dirt road, rolling.

112 GREENFIELD TO ORANGE AND ATHOL, 24½ m.

For Reverse Route, see 150.

From Mansion House, Greenfield, east via Main St. to High St., turn left and follow to fork in road (cemetery); bear to right to top of hill, and down hill, across suspension bridge; turn to left, up hill, and at top turn to right into TURNERS FALLS 3½ m.

Macadam and dirt road, rolling.

Continue straight across Main St., up hill, and follow main highway to .... MILLERS FALLS 8½ m.

Macadam road, rolling.

Cross railroad, down hill, across bridge to paper mill; turn to left, up hill and at top to right; straight ahead through Farley to .... ERVING 14 m.

Dirt and sand road, hilly.

Continue straight ahead, following line of railroad through Wendell and West Orange to .....ORANGE 19 m.

Good road, mostly macadam, rolling.

Follow trolley all the way to ..... ATHOL 24½ m.

Macadam and dirt road, rolling.

113 GREENFIELD TO NORTH ADAMS, 40 m.

For Reverse Route, see 123.

From Mansion House, Greenfield, west, via Main St., crossing railroad and brook and continue straight ahead to crossing road (East Shelburne and Colerain road); turn to left down hill, across bridge; take first turn to right, straight ahead to .... SHELBURNE CENTRE 5 m.

Ordinary dirt road and hilly.

Continue on main highway, bearing to right and north, east of river, to ..... SHELBURNE FALLS 9 m.

Roads fair, dirt, hilly.

Turn to left, cross iron bridge, turn to right and follow right side of river through East Charlemont, and all the way to ..... CHARLEMONT 17 m.

Good road, macadam and dirt, rolling.

Continue on main highway, following river straight ahead to..ZOAR 21 m.

Cross river just beyond and follow river road to..HOOSAC TUNNEL 26 m.

Fair dirt road, some sand, hilly.

Bear to left and straight ahead through Florida (30 m.), following telephone poles over mountain, down through Eclipse Dam; turn left into Main St. ..... NORTH ADAMS 40 m.

Road mostly fair, dirt, some pieces poor, winding; 15 to 20 per cent. grades up and down; highest elevation about 2200 feet. Drivers should exercise care.

Optional Route *for those who wish to avoid the mountain grades: Turn right at Hoosac Tunnel P. O., and follow river road north (west side of Deerfield River) to Readsboro and Hartwellville (via Readsboro Falls); thence turn south and follow line of branch Hoosac River to Stamford and Briggsville; then follow trolley to North Adams (25 m. from Hoosac Tunnel).*

114 GREENFIELD TO SPRINGFIELD, 40 m.

For Reverse Route, see 63.

From Greenfield follow directions in Route 110 to NORTHAMPTON 20 m.

From Court House, Northampton, follow trolley direct down Pleasant St. to and across Mill River bridge, thence with trolley all the way, via the river road, to.....MT. TOM STATION 22½ m.

And ..... SMITH'S FERRY STATION 24½ m.

To ..... HOLYOKE 30 m.

Leave trolley where it turns to left at Lincoln St., Holyoke Highlands (unless it is desired to go to centre of city), and proceed straight ahead, via Northampton St., through Elmwood district, past two cemeteries, crossing under railroad at Ingleside Station, thence follow main highway, river road, to West Springfield and across North End Bridge into Main St., to City Hall, SPRINGFIELD 40 m.

Roads uniformly good, macadam and dirt, rolling.

NORTH ADAMS (Mass.) DIVISION.

121 NORTH ADAMS, MASS., TO BENNINGTON, VT., 19 m.

For Reverse Routes, see 607 and 123.

From City Hall, North Adams, via State St., to Main St., and follow trolley via West Main St., west to fork ½ mile out where trolley bears to right and crosses railroad; take road to left here, which is New Greylock road (state road), and follow south of railroad, all the way to .....WILLIAMSTOWN 5 m.

From Main St., Williamstown, turn right, and north, via North St., bear to the right, cross iron bridge over Hoosac River, under railroad, and continue straight ahead until road joins trolley, which follow over state line, direct to.....POWNAL, VT. 10 m.

Good dirt road, but hilly.

Do not cross railroad, but turn to right and continue straight ahead up hill to ..... POWNAL CENTRE 12 m.

And proceed straight north, mountain road, for 6 miles, to fork, at school house; here the left road goes to Bennington Centre, historic part of the town (Battle Monument), and right road enters business centre, via South St., to Main St....BENNINGTON 19 m.

Fair dirt road, rolling and hilly.

For Walloomsac Inn.—*At school-house and stone shop turn to left up Elm St. to Monument Av., to Battle Monument and Inn.*

The Wilson Hotel

NORTH ADAMS, MASS.

The Hotel is equipped with all modern improvements. Rooms with bath and en suite.

Rates, $2.50 up

GARAGE IN CONNECTION. American Plan.

J. T. BARRY, Proprietor.

---

122 NORTH ADAMS, MASS., TO BRATTLEBORO, VT., 47 m.

For Reverse Route, see 555.

From Main St., North Adams, follow trolley, turning to left into Eagle St., and right into Union St., with trolley, thence direct north with trolley to Briggsville and Red Mills, thence highway direct, with telegraph poles, to .....STAMFORD, VT. 5 m.

Continue north, following river, to ..... HARTWELLVILLE 12 m.

Turn right, through pass to four corners, then turn sharp right, and south, passing fork and cross roads, through Readsboro Falls, along line of brook, to .....READSBORO 17 m.

Cross river to left, and follow river road, winding, northeast, by Davis Bridge, to .... WILMINGTON 32 m.

NOTE.—*Road bears away to right from river, at bend and fork, about 4 miles beyond Davis Bridge.*

Turn to right and continue on main highway almost direct east, via East Wilmington, Marlboro, and West Brattleboro, from which place follow trolley to ..... BRATTLEBORO 47 m.

Roads good entire distance, rolling, few hills.

122-A NORTH ADAMS TO PITTSFIELD, 20 m.

For Reverse Route, see 84.

From Main St., North Adams, go south via Church St., under railroad, join trolley and follow first sharp right over railroad to Hoosac Valley Park; thence follow trolley west of railroad direct to .... ADAMS 5 m.

Optional Route.—Or, *from Main St. go south with trolley through State St., direct past Hoosac Valley Park to Adams.*

Continue with trolley through Maple Grove and Cheshire Harbor, direct to .... CHESHIRE 10 m.

Leaving trolley just beyond, down hill, bear left, cross railroad, thence direct south, east of railroad and reservoir, to BERKSHIRE 14 m.

Continue on main highway south, joining trolley, which follow via Coltsville Station, keeping with left branch of trolley; cross railroad, past Silver Lake, through Bedford St., to East St., to Park Sq. ..... PITTSFIELD 20 m.

123 WILLIAMSTOWN TO NORTH ADAMS AND GREENFIELD, 40 m.

For Reverse Route, see 113.

From Greylock Hotel, Williamstown, east, via Main St., by college buildings, follow main state highway, macadam road, south of railroad all the way, to Main St.....NORTH ADAMS 5 m.

Follow left branch of trolley, where it turns on Main St., into Eagle St. (at churches), then right into Union St. and continue with trolley to Eclipse Dam; take right fork (dirt road) and follow telegraph poles straight ahead to five points roads; leave telegraph poles and continue straight ahead to next fork; bear to left at chapel on right, and follow straight road over mountain to Florida P. O. (on top of mountain); thence follow direct east to ..... HOOSAC TUNNEL 14 m.

Roads mostly good, dirt, narrow; highest elevation about 2200 feet, 15 to 20 per cent. grades.

Optional Route *for those wishing to avoid heavy grades is to follow Route* 122 *to Readsboro, Vt., then follow south along Deerfield River to Hoosac Tunnel station, about 25 miles from North Adams.*

Bear to right and continue east, down mountain (steep grades), following river to Zoar Bridge, cross bridge and railroad, bear right, crossing and recrossing railroad, to.....ZOAR 19 m.

Continue following river road all the way on left of river, to and through .... CHARLEMONT 23 m.

To .... EAST CHARLEMONT 28 m.

Two miles beyond here, at forks, turn right, cross river and railroad, turn sharp left, then right, cross river to SHELBURNE FALLS 31 m.

Good dirt roads, rolling.

Continue via Bridge St., east of river, and bearing to left to SHELBURNE CENTRE 35 m.

Continue direct east, via Brimstone Hill, into Main St...GREENFIELD 40 m.

Roads fair, but hilly.

124 WILLIAMSTOWN TO PITTSFIELD, 21 m.

For Reverse Route, see part 95.

From Greylock Hotel, North St., east via Main St. to red brick church, turn to right opposite church, and down Spring St. to News St., to the right into Water St., and follow direct road to .... SOUTH WILLIAMSTOWN 5 m.

Good dirt road, rolling.

Turn to left by old tavern, cross bridge over Green River, and follow direct road to ..... NEW ASHFORD 9 m.

Road very good, dirt, mostly level.

Bear to left at church, then take first right, and follow main highway along line of brook to .....LANESBORO 17 m.

Good dirt road, rolling.

From here follow trolley by shore of Pontoosuc Lake, through village of Pontoosuc, into North St., to Park Sq.....PITTSFIELD 21 m.

Good dirt and macadam road, rolling.

FITCHBURG (Mass.) DIVISION.

131 FITCHBURG TO BOSTON, 48 m.

For Reverse Route, see 23.

From Depot Sq., Fitchburg, via Water St., follow trolley to LEOMINSTER 5 m.

Turn to left into Central St., thence into Lancaster St., and follow trolley over Ballard Hill to ..... NORTH LANCASTER 11 m.

Roads good, but hilly.

About ¼ mile beyond North Lancaster Hotel, bear to left and follow direct road to ..... BOLTON 14 m.

Good dirt road, rolling.

Bear to right after leaving Bolton and continue on direct road to .... STOW 18 m.

Continue straight ahead through lower village of Stow, across Assabet River and railroad, via Great Boston road, turning to right at forks one mile beyond river into Sudbury Row, and follow via Willis Hill direct to ..... SUDBURY 24 m.

Continue straight ahead across railroad, over Sudbury River, south of Baldwin's Pond, direct into Main St., to....WAYLAND 27 m.

Cross railroad, turn left and continue on direct Boston road, Central Av., to ..... WESTON 31½ m.

Straight ahead through Central Av., crossing railroad at Stony Brook Station, direct to ..... WALTHAM 34 m.

Good dirt road, rolling.

Watch City Automobile Co., 582 Main St., Waltham.

Optional Route *from Stow to Waltham.—Follow trolley to foot of hill, Main St., Maynard (21 m.); from here continue east, crossing river and railroad, and follow main highway (Great Boston road) via North Sudbury (crossing Sudbury River), Silver Hill and Kendal Green into and through Main St., Waltham (40 m.).*

Follow trolley via Main St. direct to.....WATERTOWN 44 m.

Macadam road, level.

Continue via North Beacon St. and Commonwealth Av. via Allston into Beacon St. to State House ..... BOSTON 48 m.

Roads fine macadam from Waltham.

Optional Route *from Waltham into Boston.—Turn right into Moody St., across Charles River to Lexington St., to Auburndale (36 m.); from here follow Commonwealth Av. all the way, past Chestnut Hill reservoir, through Allston, into Beacon St., State House, Boston (48 m.).*

Optional Routes *from Watertown into Boston.—Take Centre St., south across Charles River, under railroad at Newton Station, direct into Commonwealth Av. at Newton Centre; thence direct east via Chestnut Hill reservoir into Beacon St., to State House; distance practically the same and travel somewhat better. Tourists can also go from Kendal Green, turning right at Stony Brook Station into Central Av., then left into Summer St. and continue via Norumbega Tower and across river, by Norumbega Park, on Commonwealth Av., direct into Beacon St., Boston.*

132 FITCHBURG TO GREENFIELD, 50½ m.

For Return Route, see 107.

From Depot Sq., Fitchburg, follow trolley to.....WEST FITCHBURG 3 m.

Good dirt road, hilly.

Follow trolley to Waite's Corner (1 m.), turn to right up Snow Hill and continue on main highway direct to.....WESTMINSTER 7 m.

Follow trolley via Main St., turning left into Westminster St., State road, direct into South Gardner, keeping with trolley and crossing bridge over railroad; just beyond station follow left branch of trolley through West Gardner (11 m.); leave trolley at square and follow West St. (trolley here turns to left through Parker St. for East Templeton and Templeton), and continue over main highway direct through Otter River, to BALDWINSVILLE 17 m.

Continue on main highway, going west, bearing to left over Crow Hill, connecting with trolley about three miles, which follow via Powers' Mill direct into Main St. ..... ATHOL 26½ m.

Fair to Powers' Mills, thence macadam road.

Follow directions given in Route 150, to ..... GREENFIELD 50½ m.

Roads generally fair; some sandy, rolling.

133 FITCHBURG, MASS., TO KEENE, N. H. (via Troy) 42 m.

For Reverse Route, see 487.

From Depot Sq., Fitchburg, via Main St., follow trolley to West Fitchburg, bearing to left, then to right, into Ashburnham road

via Blackburn Village (5 m.) to ..... ASHBURNHAM 8 m.

Poor road; more or less sandy, hilly.

Continue straight through town via Main St., up long hill via North Ashburnham, crossing railroad just beyond school house, and following to south of line of railroad into Spring St., WINCHENDON 16 m.

Road mostly sandy and hilly.

Continue on main road direct through State Line, to and through FITZWILLIAM, N. H. 25 m.

Follow main highway direct through ..... TROY 30 m.

And .... MARLBORO 36 m.

To .... KEENE 42 m.

Roads mostly gravel and sand; hilly.

134 FITCHBURG, MASS., TO NASHUA, N. H., 28 m.

For Reverse Route, see 454.

From Depot Sq., Fitchburg, east via Main St., follow trolley to corner Summer St. (fire station), thence bear to left through Lunenburg St., and continue on direct road to.....LUNENBURG 8 m.

Mostly macadam road, rolling.

At town hall and church bear to right, and to left at first fork (Mass. Av.), following Harbor St. and road to TOWNSEND HARBOR 12 m.

Good dirt road, some hilly and rolling.

Cross railroad, turn to right at corner (church and school house); bear to left at first fork and follow, passing first turn to left; take second left, and then first right (Jewett St.) direct through Pepperell into ..... EAST PEPPERELL 16 m.

Fair road, rolling.

At station turn to left through covered bridge (Reynolds' Bridge), over Nissitissit River; bear to right through Nashua St. and road direct to .... NASHUA, N. H. 28 m.

Roads fair; dirt, rolling.

135 FITCHBURG TO WORCESTER (via Clinton) 27 m.

For Reverse Route, see 43.

From Depot Sq., Fitchburg, to right over railroad via Water St., following trolley all the way to ..... LEOMINSTER 5 m.

At Common follow trolley to left through Central St. all the way via North Lancaster and Lancaster to ..... CLINTON 14 m.

CAUTION.—*Trolley leaves main road in South Lancaster at cemetery and goes around Thayer estate on private way. Drivers keep straight ahead.*

Turn to left from High St. and follow trolley by park and down Chestnut St. hill to and through Boylston Centre (Old Boylston), and Lincoln St. into Main St. to City Hall....WORCESTER 27 m.

Roads good, mostly macadam all the way, rolling.

136 FITCHBURG TO GARDNER, 11½ m.

For Reverse Route, see 136-A.

From Depot Sq., Fitchburg, follow trolley, via Main St. and River St., to .... WEST FITCHBURG 3 m.

Continue with trolley to ..... WAITE'S CORNER 4 m.

Leave trolley, take right fork (Westminster St.), and follow over Snow Hill to .... WESTMINSTER 7 m.

Follow trolley via Main St., turning left into Westminster St. (State road), direct into South Gardner; keep with trolley and follow to left through South Main St., across railroad bridge; leave trolley and continue up Elm St. to square and Town Hall ..... GARDNER CENTRE 11½ m.

Roads mostly good macadam, some hilly.

136-A GARDNER TO FITCHBURG, 11½ m.

For Reverse Route, see 136.

From square and Town Hall, Gardner Centre, go direct down Elm St. to and across railroad bridge into South Main St., turning to left and follow direct State road into Westminster St., right into Main St., to square ..... WESTMINSTER 4½ m.

Take left fork road to left of reservoir, direct State road, to WAITE'S CORNER 7½ m.

Continue with trolley all the way through West Fitchburg into and through River St., to Main St., Depot Sq.....FITCHBURG 11½ m.

137 FITCHBURG TO MT. WACHUSETT AND PRINCETON, 15 m.

From Depot Sq., Fitchburg, follow trolley via Main St. and River St. all the way via West Fitchburg and Wachusett Station, to and by Lake Wachusett and Bolton's Grove; thence straight ahead to top of ..... MT. WACHUSETT 12 m.

(Elevation of Mt. Wachusett is 2018 feet.)

To Princeton P. O. return by same road down the mountain, northern side, thence to right and south to village of.....PRINCETON 15 m.

Roads hilly, somewhat sandy.

138 FITCHBURG TO MARLBORO, MASS., 25 m.

For Reverse Route, see 138-A.

From Depot Sq., Fitchburg, via Water St., follow trolley all the way via Leominster and Lancaster to ..... CLINTON 14 m.

Mostly macadam road, rolling.

CAUTION.—*Trolley leaves main road in South Lancaster at cemetery and joins highway just beyond. Drivers keep straight ahead.*

At foot of long Chestnut St. hill in Clinton, follow trolley to left via West Berlin and South Bolton to ..... HUDSON 21 m.

NOTE.—*Trolley leaves highway just beyond South Bolton. Drivers follow highway across railroad and join trolley route again 1 mile beyond.*

Follow trolley all the way to ..... MARLBORO 25 m.

Roads good entire distance, rolling.

138-A MARLBORO TO FITCHBURG, MASS., 25 m.

For Reverse Route, see 138.

From City Hall, Marlboro, follow trolley all the way to....HUDSON 4 m.

Continue with trolley via Berlin, connecting with Worcester trolley at foot of hill, Boylston St.; turn right, follow trolley up Chestnut St., at top of hill (school), bear left through Mechanic St., to High St. ..... CLINTON 11 m.

Follow trolley all the way through South Lancaster, to FITCHBURG 25 m.

NOTE.—*In town of South Lancaster trolley leaves main road and makes a detour around the Thayer estate; drivers keep straight ahead on Main St., connecting with trolley beyond estate.*

139 FITCHBURG TO BOSTON (via Concord and Lexington) 45 m.

For Reverse Route, see 21.

From Depot Sq., Fitchburg, follow trolley via Water St. and South Fitchburg, into Main St., to Common ..... LEOMINSTER 5 m.

Take left fork of trolley through Central St. and Lancaster St., and follow over Ballard Hill to..... NORTH LANCASTER 11 m.

About ¼ mile beyond North Lancaster Hotel bear to right, then to left and follow direct road to ..... BOLTON 14 m.

Bear to right after leaving Bolton, and continue on direct road to ..... STOW 18 m.

Continue straight ahead through lower village of Stow, bearing left just before crossing railroad, into ..... MAYNARD 21 m.

From here follow trolley all the way via Powder Mills road, through Westvale and Concord Junction Station, to CONCORD 28 m.

From here follow State highway, Massachusetts Av., all the way to ..... LEXINGTON 33 m.

Direct to and through ..... ARLINGTON 39 m.

NOTE.—*If desired, can take right fork State highway 4½ miles out of Concord, follow into Middle St., through East Lexington, thence direct through Arlington Heights to Arlington.*

Continue straight ahead, Massachusetts Av., through North Cambridge and Harvard Sq., Cambridge, to and across Harvard Bridge into Beacon St., thence left to State House.....BOSTON 45 m.

140 FITCHBURG, MASS., TO KEENE, N. H. (via Rindge and Jaffrey) 33 m.

For a Return Route, see 487.

From Depot Sq., Fitchburg, follow trolley west, via Main St., turn right and north into Mechanic St. and Ashby Road, direct to ..... ASHBY 8 m.

Continue straight ahead, bear east by Watatic Pond, to west, and south of Watatic Mt., across state line, through East Rindge and Rindge, to ..... WEST RINDGE, N. H. 17 m.

Continue west to and across railroad, turn right and follow north to ..... EAST JAFFREY 21 m.

Turn left and continue west to ..... JAFFREY CENTRE 23 m.

Continue on main road, up hill, over southern slope of Mt. Monadnock, to ..... MARLBORO 27 m.

Follow main road west to ..... KEENE 33 m.

Roads quite hilly but mostly macadam, and all good.

141 FITCHBURG TO LOWELL (via Ayer) 32 m.

For Reverse Route, see 165.

From Depot Sq., Fitchburg, go east via Lunenburg St., direct over county road, State highway, to ..... LUNENBURG 4 m.

Take left fork road bearing to right, turn left at fork ½ mile, then turn sharp right into reservoir road, south, west of Shirley reservoir, under railroad, turn left, direct to .....SHIRLEY 9 m.

Continue east, following line of railroad, crossing railroad and river at Mitchellville, and follow trolley direct to ..... AYER 14 m.

Continue on main highway, to left of railroad, direct through Forge Village and Graniteville, across railroad to Westford, thence direct via Westford road and Westford St. to Chelmsford St., bearing left, then right into Appleton St., to Central St., across bridge to City Hall ..... LOWELL 32 m.

ATHOL (Mass.) DIVISION.

147 ATHOL TO AMHERST (via New Salem) 26 m.

From Post Office, Athol, west, via Main St., follow trolley to ORANGE 5½ m.

Macadam road, level.

At centre, take south road and continue direct south to forks of road at North New Salem (see sign-boards), and continue on to left of school house, and 2 miles beyond here, up over Putnam Hill, by school house on right; bear to left and take second road to right, into Giles St. and Main St.....NEW SALEM 7 m.

Fair dirt road, somewhat sandy, rolling and hilly.

Continue via Whitaker St., at churches and school house, crossing Tannery Brook, bearing to right at first cross roads, and taking next right into ..... COOLEYVILLE P. O. 10½ m.

Road fair, but hilly.

Cross river ½ mile beyond, turn to left and follow river road to school house at cross roads (5½ m. from river crossing); here take road to right via Pelham Hill (church at cross roads), and continue via mountain road to West Pelham P. O. (church and school house); from here follow main road and trolley into .... AMHERST 26 m.

Roads fair, but hilly. (Very poor from school house to Pelham Hill, 2 m.)

148 ATHOL TO AMHERST (via Miller's Falls) 32 m.

For Reverse Route, see 157.

From Post Office, Athol, follow trolley, via Main St., to..ORANGE 5½ m.

Continue west, via main highway, following north of river and railroad, via .... ERVING 10 m.

To ....FARLEY 12 m.

To .... MILLERS FALLS 15 m.

Follow trolley past Green Pond to..... LAKE PLEASANT 19 m.

Continue with trolley south, and where it leaves main road, follow road, bearing to left, across B. & M. R. R. to main road going south (Federal St.); turn right and follow south, east of Montague, bearing to left, under railroad, and continue down valley, crossing railroad to right, at grade crossing, through Leverett Long Plains, via Factory Hollow and North Amherst, past Massachusetts Agricultural College, to North Pleasant St., to Amherst House .... AMHERST 32 m.

Roads mostly good, dirt, somewhat sandy from Lake Pleasant.

149 ATHOL TO GARDNER, 15 m.

From Post Office, Main St., follow trolley east, via Main St. (all the way through town), over bridge and railroad (street is winding), into regular Templeton road, past and south of Athol reservoir .... POWERS' MILLS 5½ m.

Take left fork with trolley for 1½ miles, and where trolley goes to right take left fork and continue straight over Crow Hill, via main highway, direct to ..... BALDWINSVILLE 9½ m.

Continue via main highway east, direct through Otter River, taking left fork 1½ miles out (right fork goes through village to Otter River Station); continue straight ahead into and through West St. to square, West Gardner; turn left at square and follow Central St. direct to centre, square and hotel, GARDNER 15 m.

Roads mostly good, macadam and dirt, rolling.

150 ATHOL TO GREENFIELD, 24½ m.

For Reverse Route, see 112.

From Post Office, Athol, via Main St., follow trolley all the way, crossing railroad and Millers River, and continue on main state highway all the way to.....ORANGE 5½ m.

Macadam road, level.

From Mansion House, follow trolley to end of line, and continue on main road to north of railroad and Millers River, via West Orange (2½ m. out of Orange), and Wendell to..ERVING 10½ m.

Fine macadam road, rolling.

Continue via main highway to north of river, through village of Farley (3 m. beyond Erving), direct to.....MILLERS FALLS 16 m.

Road mostly sandy and hilly; bad hill just outside Miller's Falls; use caution in driving.

Cross railroad and continue via main road to south of Mineral

Hill, direct to ..... TURNERS FALLS 21 m.

Road sandy and rolling, except about 1 mile of state road into Turner's Falls.

Cross suspension bridge over Connecticut River and continue on main highway, following telephone poles all the way to GREENFIELD 24½ m.

Road mostly good, some sandy, rolling.

151 ATHOL, MASS., TO STAFFORD SPRINGS, CT. (via Belchertown and Palmer) 54 m.

For Reverse Route, see 77.

From Post Office, Athol, follow trolley west, via Main St., turning right, and south into Pleasant St., and continue via main highway, southwest, via North Dana and Greenwich Village, to ..... GREENWICH 18 m.

Road fair, dirt and sand, hilly and rolling.

Continue south, bearing to right, cross railroad, to .....ENFIELD 22 m.

Bear to right and follow main highway west, across Swift River, bearing to left and south, to..... BELCHERTOWN 27 m.

Road somewhat sandy and hilly.

Continue south, via Main St. and main highway, direct to bridge at .... THREE RIVERS 31 m.

Cross bridge and follow to left, across railroad and another bridge, into .... PALMER 37 m.

Follow trolley, crossing bridge over railroad, keeping to main highway where trolley leaves road, via North Monson, to MONSON 41 m.

Continue on main road south, closely following railroad, through .... SOUTH MONSON 42½ m.

Over state line, and through ..... STAFFORD, CT. 52 m.

To Main St. and Haymarket Sq..... STAFFORD SPRINGS 54 m.

Fair dirt road, rolling.

Optional Route, *Athol to Palmer.—From Post Office, Athol, westerly via Main and South Main Sts., following trolley to small car station at Gage road, thence crossing car track southerly, across covered bridge and up short rise to Partridgeville; turning short to the right, and in about 20 rods turning short to the left, around blacksmith shop, follow main road to South Athol (5½ m.). At South Athol keep straight ahead past church, down short hill and across brook, bearing to right to New Salem line; thence straight ahead, following main road, crossing railroad at Rice's Corner, and again one-third mile below Hager's corner, to New Salem Depot (8 m.). At New Salem Depot, bear to left across railroad, and then bear to the right, keeping main road to North Dana (10 m.). At North Dana keep straight south about a mile to fork just below trotting park; there take the left and then follow main road to Greenwich Village; there continue south past Swift River Hotel, and main road to Greenwich Plains; then follow general course of railroad southerly to Enfield and Bondville; at Bondville turn to left and follow trolley via Thorndike Village to Palmer (37 m.). State road two miles, rest dirt and sand.*

152 ATHOL TO PALMER, 30 m.

From Post Office, Athol, via Main St., to Pleasant St., thence direct road south across Reservoir Pond, and continuing on main road (Monson Turnpike) to right at fork just beyond (4½ m. out), crossing brook (4½ m. beyond fork), taking left at fork (¾ m. beyond brook), North Dana to right; crossing brook again, continue to east of railroad and direct road south to ..... GREENWICH VILLAGE 15½ m.

Fair dirt road; some sandy, rolling.

Continue on main road south through Greenwich Station (Athol Branch B. & A. R. R.) to left at next fork, and east of Little

Quahm Mt. (3½ m. from Greenwich, at brook crossing), direct road to west of Beaver Lake (5 m. beyond brook), crossing railroad at Pattaquattuck Pond, and just beyond cross river and railroad and follow trolley via Thorndike Village to PALMER 30 m.

Fair dirt road, but hilly and rolling.

Alternate Route, Greenwich Station to Palmer.—*Take right at first fork beyond Greenwich Station and follow highway along line of Swift River and railroad, direct south through Enfield and West Ware to Bondsville, then bear to left direct road to Thorndike Village and follow trolley to Palmer.*

Or, *take Optional Route in* 151, *via South Athol and Thorndike Village.*

152-A ATHOL TO SPRINGFIELD (via Enfield) 48 m.

For Reverse Routes, see 151 and 61.

From Post Office, Athol, follow directions in Route 151, to BELCHERTOWN 27 m.

Take right, cross railroad, bear left into regular Ludlow road, follow south to east of reservoir, direct to and through Ludlow Centre to Ludlow; cross bridge, turn right with trolley and follow to ..... INDIAN ORCHARD 43 m.

Continue with trolley through Berkshire St., direct into State St., past Armory to Main St. and Court Sq. ..... SPRINGFIELD 48 m.

153 ATHOL TO WINCHENDON, 16 m.

From Post Office, Athol, east, via Main St., follow trolley all the way to ..... POWERS' MILLS (Phillipston Four Corners) 6 m.

Good macadam road, rolling.

Continue on trolley route to forks of road 1 mile out; bear to left and follow telephone poles, over main highway, into BALDWINSVILLE 10 m.

Somewhat hilly, but good road.

Cross railroad (twice) to right, direct road to east of Stoddard Pond, through Winchendon Centre to High St., to Front St. ....WINCHENDON 16 m.

Sandy road, hilly.

154 AMHERST TO SPRINGFIELD (via Turkey Pass—The Notch) 24 m.

For Return Route, see 60.

From Amherst House, Amherst, go down South Pleasant St., past Amherst College, heavy down grade, by railroad station, to MILL VALLEY BRIDGE 1½ m.

Leave trolley, cross bridge to left, and follow main highway south, connecting with trolley again at Fort River Farm (2 m.), and follow to ..... BAY ROAD (OLD ALBANY POST ROAD) 5 m.

Hard dirt road, rolling.

Trolley leaves main highway at Bay Road; cross trolley, bear to left and continue over sandy stretch to foot of mountain, and then up heavy grade to top of .... TURKEY PASS (THE NOTCH) 6 m.

Continue on narrow, steep and winding road, south side of mountain, connecting with trolley, and follow to ....MOODY'S CORNER 8½ m.

Follow trolley to ..... SOUTH HADLEY 10 m.

Hard dirt road, hilly and rolling.

From Soldiers' Monument, follow trolley past Mt. Holyoke College, to ..... SOUTH HADLEY FALLS 14 m.

Cross bridge to Holyoke side, turn right with trolley and follow through Race St. into Main St. ..... HOLYOKE 16 m.

Follow trolley direct from Main St. to County Road, via Ingleside and West Springfield, over North End Bridge, into Main St., south to Court Sq. ..... SPRINGFIELD 24 m.

Roads from South Hadley fine macadam and dirt, rolling.

155 AMHERST TO SPRINGFIELD (via Hockanum) 26 m.

For Return Route, see 60.

From Amherst House, Amherst, via South Pleasant St., follow trolley to ..... HADLEY 3½ m.

Fine macadam road.

Turn south on Middle St. between church and academy, and follow hard dirt road south, direct past .....TITAN'S PIER 7½ m.

Continue south, over sandy road, through ..... HOCKANUM 9½ m.

Bear to left, over rolling road, and up hill to Soldiers' Monument .... SOUTH HADLEY 12 m.

From Soldiers' Monument, follow trolley past Mt. Holyoke College, to .... SOUTH HADLEY FALLS 16 m.

Cross bridge to Holyoke side, turn right with trolley and follow through Race St., into Main St. ..... HOLYOKE 18 m.

Follow trolley direct from Main St. to County Road, via Ingleside and West Springfield, over North End Bridge, into Main St., south to Court Sq. ..... SPRINGFIELD 26 m.

Roads from South Hadley fine macadam and dirt, rolling.

156 AMHERST, MASS., TO STAFFORD SPRINGS, CT. (via Belchertown and Palmer) 37 m.

From Amherst House, Amherst, follow trolley, via South Pleasant St., past Amherst College, heavy down grade, by railroad station, across railroad, and over hard dirt road, to MILL VALLEY BRIDGE 1½ m.

Bear to left, across bridge, leaving trolley, up hill, keep to left, then direct road to church in ..... SOUTH AMHERST 4 m.

At church, turn direct south, past old cemetery on right, to BAY ROAD (OLD ALBANY POST ROAD) 6 m.

Good dirt road.

Turn sharp left and continue direct east to fork at pond, west of railroad; turn right and follow road past two ponds; bear to left, going south of second pond, over grade crossing of Central Vermont Railroad (dangerous crossing, not seen until close on), and under Boston & Maine Railroad; bear to right and follow main road direct to Main St. and Common..BELCHERTOWN 10 m.

From Common, follow main highway south, crossing to west of railroads (2 miles out), direct to bridge at.....THREE RIVERS 14 m.

Cross bridge and follow main road, which follows railroad, crossing river, into Main St..... PALMER 20 m.

Roads poor, dirt, rolling; some hills, but easy grades.

Follow trolley, cossing over railroad bridge, keeping to main highway south where trolley leaves road, via North Monson Station, to .... MONSON 24 m.

Continue on main road south, closely following railroad through SOUTH MONSON 25½ m.

Over state line, and through ..... STAFFORD, CT. 35 m.

To Main St. and Haymarket Sq..... STAFFORD SPRINGS 37 m.

Fair dirt road, rolling.

157 AMHERST TO ORANGE AND ATHOL, 32 m.

For Reverse Route, see 148.

From Amherst House, Amherst, follow trolley north, via North Pleasant St., past Massachusetts Agricultural College, to NORTH AMHERST 3 m.

Level, hard dirt road.

One-fourth mile above Post Office, bear to right and follow Leverett road, keeping straight ahead where trolley turns to left, and follow through Leverett Long Plains to grade crossing over CENTRAL VERMONT R. R. 6 m.

Continue main road north to within ¼ mile of Montague; turn

sharp right, then left, and follow to ..... LAKE PLEASANT 10 m.
Roads level, but mostly sandy.

Continue via main road north, bear to right to....MILLER'S FALLS 14 m.
Roads sandy, then hard, dirt, rolling.

At hotel, turn left across bridge, and follow main highway east, north of river and railroad, to ..... ERVING 17 m.

And .... WENDELL 21 m.

To .... ORANGE 27 m.

From Orange, follow trolley direct east to..... ATHOL 32 m.
Roads fine macadam and dirt, rolling.

Optional Route, *North Amherst to Miller's Falls.—Take left fork at North Amherst P. O.; one-half mile beyond find trolley, which follow to Sunderland (7 m.); turn sharp left at Sunderland P. O., cross river and turn left up hill, and follow trolley into South Deerfield (10 m.); continue to follow trolley north via Deerfield and Greenfield (19 m.); turn sharp right, past Mansion House; two blocks beyond, sharp left at sign "Turners Falls"; keep on State road to Turners Falls; cross suspension bridge and turn left up hill, and first right, directly through town and up hill; keep to State road to Miller's Falls (27½ m.).*

NOTE.—*Amherst to Orange and Athol via Sunderland and Greenfield, 42 m. Far better roads this way and trolley always at hand in case of accident.*

LOWELL AND LAWRENCE (Mass.) DIVISION.

See Street Map of Lowell on page 225.

164 LOWELL TO BOSTON (via Lexington) 27 m.

For Reverse Route, see 16-A.

From City Hall, Lowell, follow trolley through Merrimack St., turning right to Central St., to and across railroad, into Gorham St., by Edson Cemetery, direct to ..... BILLERICA 6 m.

Continue with trolley, via South Billerica, to ..... BEDFORD 11 m.

Through .... LEXINGTON 16½ m.

Via East Lexington and Arlington Heights, to.....ARLINGTON 19½ m.

Follow Massachusetts Av., direct highway, to Harvard Sq., CAMBRIDGE 23½ m.

Continue via Massachusetts Av., direct to and across Harvard Bridge to Beacon St.; turn left by Public Garden and Common to State House .... BOSTON 27 m.
Road fine, macadam, mostly level.

165 LOWELL TO FITCHBURG (via Ayer) 32 m.

For Reverse Route, see 141.

From Post Office, Lowell, through Appleton St., to left, crossing railroad into Westford St., which follow to ..... WESTFORD 8 m.
Fair dirt road, rolling.

Turn right, direct via Graniteville P. O., East Graniteville Station and Forge Village Station, to ..... AYER 18 m.
Road fair, level and rolling.

NOTE.—*Another good route is by Princeton Boulevard and Westford road through Westford P. O., state road south into Littleton road, in and through East Littleton Station, Littleton Common, Centre Village and Pingreyville to Ayer (19 m.). Roads good, macadam from Westford P. O. to East Littleton Station, rolling.*

From Ayer follow trolley to Mitchellville, cross railroad, turn to left and follow highway to ..... SHIRLEY 23 m.
Fair dirt road, rolling.

Recross to south of railroad on Shirley Village road (1½ m.), turn to right and north, crossing railroad, and continue on reservoir road to east of Shirley reservoir, to ..... LUNENBURG 28 m.

Fair dirt road, level.

From Town Hall, Lunenburg, turn left into county road, direct into Lunenburg St., to Depot Sq. ..... FITCHBURG 32 m.

Roads mostly macadam, rolling.

166 LOWELL, MASS., TO LAWRENCE AND HAVERHILL, MASS., AND PORTSMOUTH, N. H., 50 m.

For Reverse Route, see 348.

From Middlesex Station, Lowell, via Appleton St. to Central, to Church, crossing railroad at Warren St., direct into Andover St. and follow trolley via North Tewksbury and Haggett's Station, crossing railroad, passing by pumping station direct to WEST ANDOVER 8 m.

Road fair dirt, some gravel, rolling.

Take road to left of church (school house on opposite corner), and follow to east of Frye Village, joining trolley route at watering trough, and follow through South Lawrence, across Falls Bridge via Broadway, four blocks into Common, to City Hall..LAWRENCE 12 m.

Good dirt road, some macadam, level.

From City Hall, Lawrence, one block east into Jackson St.; turn left and follow across bridge, turning right into Swan St., and follow trolley to Merrimack St., to Washington St., to Main St. and City Hall .... HAVERHILL 21 m.

North of river road mostly good, rolling.

NOTE.—*Another route, south side of river, is via Broadway, across Falls Bridge, and follow trolley via Haverhill Bridge into Main St. and City Hall, Haverhill, 21.*

From City Hall, Haverhill, via Main St. and Kenoza Av., past pumping station at Kenoza Lake, main highway, follow trolley all the way via ....MERRIMAC 27 m.

To .... AMESBURY 31 m.

Fine road, mostly macadam, some hilly.

Follow trolley via Smithtown, Seabrook and Hampton Falls to ..... HAMPTON, N. H. 40 m.

Good gravel road, rolling.

Follow trolley to North Hampton (3 m.), thence follow telegraph poles straight ahead to junction of road with trolley, which follow via Middle St. to State St. and the Rockingham Hotel .... PORTSMOUTH 50 m.

Roads mostly good, dirt and rolling.

167 LOWELL, MASS., TO NASHUA, N. H., 14 m.

For Reverse Route 451.

From City Hall, Lowell, follow tolley, via Merrimack St.; turn left at Hospital, to bridge at Pawtucket Falls; cross river, turn sharp left with trolley, leaving trolley and bearing left into Pawtucket Boulevard, which follow direct to bridge and across river, to .... TYNGSBORO 7 m.

Continue north, west of river, direct into Main St., to City Hall, NASHUA, N. H. 14 m.

Roads good, rolling.

168 LOWELL, MASS., TO PORTSMOUTH, N. H. (via Newburyport) 57½ m.

For Reverse Route, see 349.

Follow directions given in Route 166 to .....HAVERHILL 21 m.

Thence from City Hall, Haverhill, south via Main St. one block

into Water St., east to Buttonwood Av. (Hale Hospital on corner), bear to left and follow trolley through Groveland, crossing bridge and turn to left into Main St., thence follow trolley via West Newbury all the way to .....NEWBURYPORT 33 m.
Fine macadam road nearly all the way, and mostly level.

P. S.—Bradford's Auto Garage, Liberty St., Newburyport.

NOTE.—*Another route to Groveland is from Water St. along river bank into Lincoln Av. and river crossing.*

From High St., Newburyport, north via Bridge road, crossing bridge and follow trolley via Salisbury and Hampton direct to ..... PORTSMOUTH, N. H. 57½ m.
Roads fair, some sandy, mostly level.

169 LOWELL TO WORCESTER (via Clinton) 42 m.

For Reverse Route, see 40.

SHORTEST ROUTE.

From Post Office, Lowell, Central and Appleton Sts., via Appleton to Middlesex Station, to Chelmsford St., follow trolley to .... CHELMSFORD 4 m.
Good road, rolling.

Cross railroad to right, then turn left into main Littleton road and continue straight ahead through East Littleton Station, Littleton Common and Centre Village to.. LITTLETON STATION 13½ m.
Road fair, dirt, some hilly.

Cross railroad, turn to right and follow line of railroad about 1 mile, then to left (see sign-board), via old Shaker road, direct to .... HARVARD 19 m.

Continue on main road to east of Bare Hill Pond, direct to STILL RIVER 23 m.
Road from Littleton fair, hilly.

From centre of village continue on main highway, bearing to right at first fork (sign-boards), on to old Lancaster and Harvard road, direct to Old Lancaster Common, thence bear to left into High St. .... CLINTON 29 m.
Good dirt and macadam, rolling.

From Clinton, follow trolley through High St. into Mechanic St., into Chestnut St. (down long hill), direct highway via Old Boylston and City Poor Farm (on left), into Lincoln St., through Lincoln Sq., into Main St., south to City Hall..WORCESTER 42 m.
Good macadam and dirt road, rolling.

170 LOWELL TO WORCESTER (via Concord) 48 m.

For Reverse Route, see 40-A.

From City Hall, Lowell, follow trolley via Merrimack, Central and Gorham Sts., to ..... BILLERICA 6 m.

And .... BEDFORD 9½ m.

To .... CONCORD 15½ m.

Turn left at Wright Tavern, cross river, turn sharp left, cross railroad and continue direct to Concord Junction; cross river and railroad and bear left, Old Powder Mills road, direct to MAYNARD 21 m.

Follow highway along line of railroad, via Rockbottom and Gleasondale, to .... HUDSON 27½ m.

Follow trolley all the way to ..... MARLBORO 31½ m.

And .... NORTHBORO 37½ m.

To .... SHREWSBURY 42½ m.

And ....WORCESTER 48 m.
Roads are good all the way; mostly macadam, but rolling and hilly.

171 LOWELL TO BOSTON (via Salem and Danvers) 43½ m.

For Reverse Route, see 18-B.

From City Hall, Lowell, follow trolley, via Merrimack St., turning right with trolley into North Main St., thence left with trolley into Andover St., east, via North Tewksbury, crossing railroad at Haggett's Station, past pumping station at Haggett's Pond, to ..... WEST ANDOVER 7½ m.

Take right fork at centre and follow main highway direct east, crossing railroad at Andover Station, to ..... ANDOVER 9 m.

Follow trolley south, Main St., to Seminary; turn sharp left, then bear right into Salem Turnpike, and follow direct to MIDDLETON 18½ m.

Follow trolley east, past Town Hall, across railroad, into Maple St., and direct to Danvers Sq. ..... DANVERS 23½ m.

Continue with trolley, via High St., through.....DANVERSPORT 25 m.

Direct into Essex St., to City Hall ..... SALEM 27½ m.

From Essex St. turn right into Lafayette St., and two blocks beyond, joining trolley, follow through Lafayette St., past State Normal School, keeping with right fork of trolley (left goes to Marblehead); at pumping station bear left and follow State road direct into New Ocean Av., to Broad St., bearing right with trolley under railroad, through Central Sq., and straight ahead through Central St. to City Hall ..... LYNN 32½ m.

Bear left and straight ahead, past Park and Common, to Market Sq., and follow trolley through Western Av., crossing Saugus River, and across Lynn Marshes, through Broadway, to.. REVERE 38 m.

Straight ahead with trolley, through Broadway, to.....CHELSEA 40 m.

Continue direct to and across Chelsea Bridge into Chelsea St., past Navy Yard, to City Sq. .....CHARLESTOWN 42 m.

Continue straight ahead, over bridge to Merrimac Sq.; bear right into Washington St., up Cornhill, to Scollay Sq. into Tremont St., to Beacon St., to State House.....BOSTON 43½ m.

Roads dirt and macadam, rolling.

172 LAWRENCE TO BOSTON, 28½ m.

For Return Route, see 20.

From City Hall, Lawrence, and Common, via Common St., southwest to Broadway, follow trolley south over Falls Bridge through South Lawrence, Andover and North Reading, to READING 14 m.

Roads mostly good, rolling.

Continue on main highway, following trolley direct to..STONEHAM 18 m.

Fair road, some rolling.

Straight ahead through Middlesex Fells, Park System, Forest Av., to .... MEDFORD 22 m.

Macadam road, rolling.

Cross river, bear to left into Main St., take right opposite Mystic Park race track (Harvard St.), cross under railroad bridge, by Old Powder House Hill to Davis Sq., WEST SOMERVILLE STATION 25 m.

Roads good, mostly macadam, level.

Take Day St. southwest to Massachusetts Av., turn left and follow through North Cambridge, across Harvard Bridge, into Beacon St., to State House ..... BOSTON 28½ m.

Macadam road, level.

173 LAWRENCE TO NEWBURYPORT (via Haverhill) 21 m.

For Reverse Route, see 173-A.

From City Hall, Lawrence, go east, past Common, turn left into Jackson St., and follow across bridge; turn right into Swan St. and follow trolley into Merrimack St., to Washington St., to Main St. and City Hall ..... HAVERHILL 10 m.

From Washington St., Haverhill, continue straight ahead with trolley, north of river, via Water St., following left branch of trolley through Groveland St., to and across bridge, to..GROVELAND 14 m.

Continue with trolley, via Main St., to ..... WEST NEWBURY 17 m.

Same road, following trolley, via Wesley St., to High St., NEWBURYPORT 21 m.

Roads good, macadam and dirt all the way, rolling.

P. S.—Bradford's Auto Garage, Liberty St., Newburyport.

173-A NEWBURYPORT TO LAWRENCE, 21 m.

For Reverse Route, see 173.

From High St., Newburyport, follow trolley all the way, via Main St., West Newbury (4 m.) and Groveland (7 m.); here cross bridge and follow trolley through Groveland Av. to Water St. ..... HAVERHILL 11 m.

Continue straight ahead with trolley, crossing Main St. into Merrimack St., through Washington Sq., into Washington St.; follow trolley straight ahead all the way into Swan St., cross bridge into Jackson St., to Common ..... LAWRENCE 21 m.

174 LAWRENCE TO SALEM (via Middleton and Peabody) 21 m.

For Return Route, see 180.

From City Hall and Common, west via Common St. to Broadway; turn left and south, across bridge to South Lawrence, and straight ahead to Andover St.; turn left across railroad and right into Winthrop Av. (Salem Turnpike), which follow across Shawsheen River, and straight ahead with trolley direct to ..... MIDDLETON 12 m.

Continue straight ahead via South Main St. and Andover St., direct road to ..... PEABODY 19 m.

Follow trolley direct into Essex St. to City Hall.....SALEM 21 m.

Roads good macadam and dirt, level.

Optional Route from Middleton.—*Bear to left by Town Hall and church, and follow trolley across railroad, through Maple St. to Danvers (17 m.); continue on trolley route through High St. and Danversport, across two bridges, direct into North St., through North Salem, and across bridge, bearing to left after crossing raiload, then to right, to Essex St. and City Hall, Salem (21 m.).*

175 LAWRENCE TO BOSTON (via Danvers and Salem) 37 m.

For Reverse Route, see 25-B.

From City Hall and Common, Lawrence, west, via Common St., to Broadway; turn left and south, across bridge to South Lawrence, and straight ahead to Andover St.; turn left across railroad, and right into Winthrop Av. (Salem Turnpike), which follow across Shawsheen River, and straight ahead with trolley, direct to ..... MIDDLETON 12 m.

NOTE.—*For Peabody, continue straight ahead, via South Main St. and Andover St.*

Follow trolley from Middleton, via Maple St., direct to Danvers Sq. ..... DANVERS 17 m.

Continue with trolley through High St., via Danversport, across two bridges, direct into North St., through North Salem, and across North Bridge, bearing to left after crossing railroad, then to right to Essex St. and City Hall .....SALEM 21 m.

Roads good macadam and dirt, level.

Follow trolley, via Lafayette St., past State Normal School, into Essex St., through ..... SWAMPSCOTT 25 m.

To .....LYNN 27 m.

Continue with trolley, via Western Av., crossing Saugus River, and across Lynn Marshes, through Broadway, to.....REVERE 31½ m.

Straight ahead with trolley, through Broadway, to ....CHELSEA 33½ m.
Continue direct to and across Chelsea Bridge, into Chelsea St., past Navy Yard, to City Sq.....CHARLESTOWN 35½ m.
Continue straight ahead over bridge to Merrimac Sq.; bear right into Washington St., up Cornhill, to Scollay Sq., into Tremont St., to Beacon St., to State House.....BOSTON 37 m.

Roads uniformly good, dirt and macadam, rolling.

176 HAVERHILL, MASS., TO NASHUA, N. H., 29 m.

For Reverse Route, see 451-B.

From City Hall, Haverhill, south via Main St. to Merrimack St., thence west with trolley, north side of river, to Swan St., left into Jackson St., across bridge to Common St., to City Hall, LAWRENCE 10 m.
From City Hall and Common, follow trolley north to....METHUEN 12 m.
Continue with trolley through Pelham St. to PELHAM CENTRE, N. H. 20 m.
And ..... HUDSON 26 m.
To ..... NASHUA 29 m.

Roads mostly good, rolling.

176-A HAVERHILL TO BOSTON (via Lawrence) 40½ m.

For Reverse Route, see 20-A.

From City Hall, Haverhill, follow Main St., turning right into Merrimack St., and follow trolley through Washington Sq., north side of river, via Washington St., to Swan St., to Jackson St., across river to Common ..... LAWRENCE 10 m.
Continue right into Common St., and left into Broadway, with trolley across bridge to South Lawrence, through Frye Village, to ..... ANDOVER 16 m.
Straight ahead, past Andover Theological Seminary, direct to READING 25 m.
And ..... STONEHAM 28 m.
Continue with trolley to right, via Montvale Av., and left into Washington St., to ..... WINCHESTER 30½ m.
Continue through Church St., turning left with trolley into Cambridge St., and straight ahead, past Mystic Lakes, to ARLINGTON 33½ m.
Follow Massachusetts Av. all the way, via North Cambridge and Cambridge, to and across Harvard Bridge to Beacon St., to State House ..... BOSTON 40½ m.

177 NEWBURYPORT, MASS., TO PORTLAND, ME., 72 m.

For Reverse Routes, see 359 and 354.

Hotel—Wolfe Tavern. Ingalls' Automobile Garage.

From High St., Newburyport, north, down Winter St., to Bridge Road; follow trolley, cross bridge, direct to ..... SALISBURY 2½ m.
Continue straight ahead, with trolley, direct through..SEABROOK, N. H. 5 m.
To ..... HAMPTON FALLS 7½ m.
And ..... HAMPTON 10 m.

Hampton Motor Car Co.

C. H. HOLMES, President.

Hotel Whittier, HAMPTON, N. H.

Touring Cars to hire by hour or day.
Fully equipped Garage.
Machine Shop, Storage, Repairs and all Supplies.

For Rye Beach, *take first right-hand road beyond Boston & Maine Railroad Station to Hampton Life Station, then take left road to Little Boar's Head, and follow the coast road around Fox Head Point, direct to The Farragut, Rye Beach.*

Or, *can take right in leaving Hampton (at Whittier's Hotel), follow car tracks to ocean, then turn to left and follow coast road east.*

Continue via the Sagamore road, direct through Rye Village, past Town Hall, direct main highway to Portsmouth.

Continue straight ahead, following main highway and telegraph poles, through .... NORTH HAMPTON 10½ m.

To .... PORTSMOUTH 21 m.

Roads good, dirt, some sand, rolling.

From Market Sq., Portsmouth, follow trolley, via Market St., east, across toll bridge, to.....KITTERY JUNCTION, ME. 22 m.

NOTE.—*From this point a road with trolley branches to right to Kittery and Kittery Point, to York Village and main route east.*

Cross railroad bridge, then take left road and follow telegraph..... poles over main highway east, to.....YORK CORNER 29 m.

NOTE.—*From this point a road branches to right for York Point, York Beach and Cape Neddick, joining main route east at Cape Neddick Post Office.*

Continue straight and keep to main highway, following the telegraph poles, through ..... CAPE NEDDICK P. O. 33 m.

To .... OGUNQUIT 39 m.

And .... WELLS 43 m.

To .... ELMS 45 m.

NOTE.—*At Elms a road branches to right for Kennebunk Landing, to Kennebunk, or can keep straight ahead at Kennebunkport and, bearing to left, join main route east about 3 miles beyond Kennebunk.*

Follow main road east to ..... KENNEBUNK 48 m.

To .... BIDDEFORD 58 m.

Straight ahead across bridge to ..... SACO 60 m.

NOTE.—*Road to right from Saco for Old Orchard Beach, and continuing via Blue Point Hill, turns left across railroad, connecting with main road east at West Scarboro.*

Follow trolley to Dunstan's Corner ..... WEST SCARBORO 65 m.

And straight ahead over Oak Hill, through.....CASH CORNER 70 m.

Over Vaughn bridge into Danforth Av., to Exchange St., to City Hall .... PORTLAND 74 m.

Roads fair dirt, rolling.

West End Hotel, Portland.

177-A NEWBURYPORT TO BOSTON (via Old Turnpike and Danvers) 40 m.

For Reverse Route, see 19-A.

From High St., Newburyport, turn south with trolley into State St., and follow with trolley straight ahead, keeping to main road, across railroads, where trolley leaves road, and connecting with same again follow to right through Middle St., across Parker's River bridge, via Dummer Academy, continuing straight ahead on turnpike, through Topsfield and Danvers (west part of town near Ferncroft Station), past Asylum, across Andover turnpike at Danvers Centre, and crossing railroad at West Peabody Junction, to ..... LYNNFIELD 21½ m.

Continue straight ahead into Broadway, through North Saugus, bearing right with trolley through ..... MAPLEWOOD 28½ m.

Straight ahead via Salem St. to Central Sq. ..... MALDEN 30 m.

Continue with trolley through Pleasant St.; leave trolley and turn left into Fellsway, which follow across Mystic River, past Broadway Park, turning left into Broadway and right with trolley into Cross St., over railroad; left into Medford St., right into Washington St., then left into Prospect St., straight ahead to Central Sq., Cambridgeport; turn left into Massachusetts Av. and follow across Harvard Bridge to Beacon St., turn left again to State House..... BOSTON 40 m.

Roads uniformly good macadam all the way, rolling.

178 NEWBURYPORT TO GLOUCESTER AND ROCKPORT, 33 m.

From High St., Newburyport, south via High St., follow trolley to and across Parker River bridge, and on direct to ROWLEY 8 m.

Road mostly macadam.

And .... IPSWICH 12 m.

Continue direct south with trolley via county road and Essex road, to .... ESSEX 18 m.

Straight ahead with trolley, through West Gloucester, crossing railroad at Station to Essex Av., to Western Av...GLOUCESTER 23 m.

Good macadam and dirt roads, rolling.

Follow trolley to left via Washington St. all the way to ANNISQUAM 26½ m.

To .... BAY VIEW 27¾ m.

To .... LANESVILLE 29¾ m.

Through Ocean View and Pigeon Cove to .....ROCKPORT 33 m.

Good dirt and macadam road, level and rolling.

NOTE.—*If saving in time and distance is desired, proceed from Gloucester via Eastern Av. direct to Rockport, 4½ m.*

178-A GLOUCESTER TO WORCESTER, 82½ m.

For Reverse Route, see 53-B.

From Main St., Gloucester, go down Main St. into and through Western Av., following straight through Magnolia Woods, to MANCHESTER-BY-THE-SEA 7½ m.

Continue straight ahead via Hale St., main highway, through BEVERLY FARMS 10 m.

And .... PRIDE'S CROSSING 11 m.

From here continue via Hale St., connecting with trolley at Chapman's Corner, leaving trolley at Lothrop St. and turning left (into Lothrop St.) to Park; here turn right into Stone St., and bear left with trolley into Cabot St., to bridge BEVERLY 15 m.

Across bridge into Bridge St., through Pleasant St., to Essex St. .... SALEM 17½ m.

Continue with trolley through Essex St. to Lafayette St.; turn left two blocks beyond, connecting with trolley, and follow straight ahead, Lafayette St., past State Normal School, keeping with right fork of trolley (left goes to Marblehead); at pumping station bear left and follow State road direct into New Ocean Av., to Broad St., bearing right, trolley, under railroad, through Central Sq., and straight ahead through Central St. to City Hall ..... LYNN 22½ m.

Continue straight ahead past Common, through Market Sq., into Western Av., taking right fork of trolley through East Saugus, straight ahead through Lincoln St., past Franklin Park into Salem St., through Maplewood to Central Sq.....MALDEN 30 m.

Continue straight ahead with trolley through Pleasant St. to Fellsway; turn left, follow Fellsway across Mystic River to Park St., ahead to Broadway ..... SOMERVILLE 34 m.

Turn right with trolley, follow Broadway straight ahead through Winter Hill, by old powder house, direct to ARLINGTON 38 m.

Continue as directed in Route 3, to .....WORCESTER 82½ m.

178-B ROCKPORT AND GLOUCESTER TO BOSTON, 37 m.

For Reverse Route, see 16.

From Main St., Rockport, follow direct with trolley, via Eastern Av., into ..... GLOUCESTER 4 m.

Follow trolley west, past Custom House, leaving trolley at square, turning left into Western Av., continue straight along coast road through Magnolia Woods, to MANCHESTER-BY-THE-SEA 11½ m.

Continue straight via Hale St., main highway, through BEVERLY FARMS 14 m.

And ..... PRIDE'S CROSSING 15 m.

From here continue via Hale St., connecting with trolley at Chapman's Corner, leaving trolley at Lothrop St. and turning left (Lothrop St.) to park; here turn right to Stone St., and bear left with trolley into Cabot St., to bridge....BEVERLY 19 m.

Straight ahead over bridge into Bridge St., bearing left into Pleasant St., past Washington Sq., to Essex St. ..... SALEM 21 m.

From here follow directions in Route 25-A, via Lynn, Revere, Chelsea and Charlestown, to ..... BOSTON 37 m.

179 SALEM TO LOWELL (via Wakefield and Reading) 29½ m.

For Reverse Route, see 179-A.

From Town House Square, Salem, follow trolley west via Essex St., turning with trolley to right into Boston St., and continue to Main St. ..... PEABODY 2½ m.

Continue on Main St. to Washington St. (Lexington Monument); turn left into Washington St. and follow trolley to Lynnfield St. (transfer station); continue via Lynnfield St. through South Peabody St., past Corwin Mfg. Co.'s works, to Salem St., LYNNFIELD 7½ m.

Crossing railroad at Montrose, to ..... WAKEFIELD 13 m.

Continue with trolley, via Main St., to ....READING 16 m.

Follow trolley, via Lowell St., to ..... WILMINGTON STATION 20 m.

Thence direct, with trolley, to east of railroad, and via SILVER LAKE 22 m.

And ..... TEWKSBURY CENTRE 25 m.

Cross railroad at Wamesit Station, through Main St. and North Main St., into Merrimack St., to City Hall..... LOWELL 29½ m.

Good macadam and dirt road, level and rolling.

179-A LOWELL TO SALEM, 29½ m.

For Reverse Route, see 179.

From City Hall, Lowell, follow Merrimack St., turn right into Central St., cross canal and continue with trolley through Main St. and Wamesit Station, to..TEWKSBURY CENTRE STATION 4½ m.

Take right fork, continue straight ahead, main highway, via Silver Lake (7½ m.), to ..... WILMINGTON STATION 9½ m.

Follow left fork of trolley via Lowell St., cross railroad to READING 13½ m.

Continue straight ahead via Lowell St., crossing railroad at Lowell St. Station, again at Montrose, connecting with trolley; continue with same through ..... LYNNFIELD 22 m.

Continue via Salem St. past Corwin Mfg. Co.'s works, through South Peabody St. to Lynnfield St. (transfer station); turn right into Washington St., to Main St. ..... PEABODY 27 m.

Continue via Main St., Boston St., and follow trolley direct into Essex St., to Town House Square ..... SALEM 29½ m.

180 SALEM TO LAWRENCE, 21 m.

For Return Route, see 174.

From Town House Sq., Salem, follow trolley west, via Essex St., turning right with trolley at first turn, through Peabody (2½ m.), into Andover St., leaving trolley at Prospect St., and continuing straight ahead, via South Main St., to ..... MIDDLETON 9 m.

Follow trolley, same direction, through North Main St. and over Salem Turnpike, into Winthrop Av., to Andover St., SOUTH LAWRENCE 19 m.

Turn left and follow trolley to Broadway, thence to and across bridge to Common St., turn right and east to Common and City Hall .... LAWRENCE 21 m.

Roads good macadam and dirt, level.

MIDDLEBORO (Mass.) DIVISION.

187 MIDDLEBORO TO FALMOUTH AND WOODS HOLE (via Wareham) 42 m.

From Post Office, Middleboro, follow trolley via Wareham St., keeping to macadam road where trolley leaves it near rock railroad station, and turning to left just before reaching South Middleboro Station, and leaving trolley continue on State road parallel to and a little east of trolley, direct road through Tremont to ..... WAREHAM 15 m.

NOTE.—*About 1½ miles before reaching Tremont, State road ends; at a fork just beyond end of macadam take the right-hand road, which passes a little to the east of Tremont Station; cross bridge over pond and follow trolley through Tremont Village; where trolley turns to right, keep straight on to Wareham.*

After passing through Wareham Village, follow left branch of trolley across Wareham River and railroad tracks (here trolley leaves highway and goes through woods); continue on straight road to village of ..... EAST WAREHAM 17 m.

Here, just abreast of a large pond, turn sharp to the right, and one-third mile beyond pass Onset Junction Station, across tracks, and take first turn to left, where join trolley and follow to .... ONSET BAY 19 m.

Continue on Main St. across bridge and follow trolley direct to BUZZARDS BAY 22 m.

Turn right with trolley at Bourne Pond, and follow across Monument River, to .... BOURNE 24 m.

And .... MONUMENT BEACH 26 m.

Follow main highway south, via ..... NORTH POCASSET 27½ m.

To .... SOUTH POCASSET 29½ m.

To .... NORTH FALMOUTH 32 m.

To .... WEST FALMOUTH 35 m.

And .... FALMOUTH 39 m.

To .... WOODS HOLE 42 m.

Roads somewhat sandy and rolling.

188 MIDDLEBORO TO PROVINCETOWN, 87½ m.

From Post Office, Middleboro, follow directions in Route 187 to BUZZARDS BAY 22 m.

Do not cross railroad, but continue east past cross-road (four corners), and follow Manomet River to ..... BOURNEDALE 25½ m.

Continue east, across railroad, to ..... SAGAMORE 27 m.

And .... SANDWICH 30 m.

Follow main road east; cross railroad at East Sandwich Station, and continue east, via West Barnstable, to ..... BARNSTABLE 40 m.

And .... YARMOUTHPORT 43 m.

To .... YARMOUTH 44½ m.

Continue main road, east, bearing left and north, to....DENNIS 47½ m.
And .... EAST DENNIS 50½ m.
Follow shore road direct to ..... BREWSTER 53 m.
And .... EAST BREWSTER 55½ m.
Cross railroad at station and continue on main road east, to ORLEANS 58½ m.
And .... EASTHAM CENTRE 62 m.
Bear left, cross railroad, to right and across railroad again, to NORTH EASTHAM STATION 64½ m.
Thence via main road, through ..... SOUTH WELLFLEET 69½ m.
To .... WELLFLEET 72½ m.
And .... TRURO 77 m.
To .... NORTH TRURO 80½ m.
To ....PROVINCETON 87½ m.

Roads uniformly good, some sand, mostly hard dirt, rolling.

189 MIDDLEBORO TO CHATHAM, 66 m.

From Post Office, Middleboro, follow directions in Route 188, to YARMOUTHPORT 43 m.
Turn right and south, cross railroad, and follow same across Cape to .... HYANNIS 46½ m.
Continue east, south shore road, via West Yarmouth, to SOUTH YARMOUTH 52 m.
And .... WEST HARWICH 56 m.
Thence via Harwichport, South Harwich, and South Chatham, to CHATHAM 66 m.

Roads uniformly good, macadam and dirt, rolling.

190 MIDDLEBORO TO BOSTON (via Bridgewater and Brockton) 40 m.

For Return Route, see 9.

From Post Office, Middleboro, via Centre St., follow trolley, taking right fork of trolley (Everett St.), to left, across railroad, with trolley all the way, via Titicut State Farm, to....BRIDGEWATER 10 m.
Continue with trolley, via Main St., to Centre St., WEST BRIDGEWATER 12½ m.
Follow Main St. north, across railroad, straight ahead, over state road, connecting with and following trolley through Main St. to City Hall .... BROCKTON 17½ m.

NOTE.—*Somewhat better road may be had by turning to left at Campello, then right, into Warren Av., and north through City of Brockton.*

Follow Main St. north, with trolley, through Montello, direct to AVON 22½ m.
To .... RANDOLPH 24½ m.
Continue straight ahead, with trolley, via North Main St., across railroad, keeping with main line of trolley, through Blue Hills, and Milton Centre, via Randolph Av., to Police Station...MILTON 32 m.
Straight ahead, over railroad and across Neponset River, direct into and through Dorchester Av., via Peabody Sq., Ashmont, straight ahead to gas works at Glover's Corner; turn left into Hancock St., and follow to Columbia road, to Edward Everett Sq., thence left into Massachusetts Av., straight across city to Beacon St.; turn right, via Beacon St., to State House....BOSTON 40 m.

Roads good, macadam and dirt entire distance, rolling.

191 MIDDLEBORO TO FALL RIVER, MASS., AND NEWPORT, R. I., 37 m.

For Reverse Routes, see 218 and 243.

From Post Office, Middleboro, follow trolley, via Main St., to railroad crossing; cross railroad and take right fork, by Clear

Pond, and across railroad at Lakeville Station; bear left across railroad again, and follow main road southeast to.....MYRICK'S 7 m.

Cross railroad and continue same direction, crossing and recrossing railroad to ..... ASSONET (FREETOWN) 10 m.

Continue main highway direct, via Steep Brook, through North Main St., to City Hall ..... FALL RIVER 17 m.

Roads fair, dirt, rolling.

Continue south, with trolley, through South Main St., by South Park, to .... NORTH TIVERTON, R. I. 20½ m.

Continue with trolley to ..... STONE BRIDGE 27½ m.

Around shore of Blue Hill Cove, with trolley all the way through Portsmouth (30½ m.), to ..... MIDDLETOWN 33½ m.

To .... NEWPORT 37 m.

Roads mostly good, macadam and dirt; some short, bad stretches.

Newport Mfg. Co.'s Garage, 480-482 Thames St., Newport.

192 MIDDLEBORO, MASS., TO TAUNTON, MASS., AND WOONSOCKET, R. I., 40½ m.

For Reverse Routes, see 246 and 208.

From Post Office, Middleboro, follow trolley, via Centre St., via EAST TAUNTON 8½ m.

Direct into Summer St., to City Hall ..... TAUNTON 13½ m.

Road good, macadam and dirt, rolling and level.

Continue as directed in Route 206, to ..... WOONSOCKET, R. I. 40½ m.

Good macadam and dirt road, mostly level.

194 PLYMOUTH TO MIDDLEBORO AND TAUNTON, MASS., AND PROVIDENCE, R. I., 50½ m.

For Reverse Routes, see 231 and 208.

From Town Hall, Plymouth, follow trolley, via Court St., to KINGSTON 4½ m.

Continue with trolley to church at corner of Evergreen Av., thence left, via Wapping Road, taking second left fork, and follow main road, to .... PLYMPTON 11 m.

Continue main road south, through Wenatuxet and Eddyville to the green, thence direct into North Main St., to Post Office, MIDDLEBORO 18 m.

Follow trolley, via Centre St., left into Taunton St., thence direct west, via East Taunton, to City Hall, Main St.....TAUNTON 31½ m.

Follow trolley, via Winthrop St., direct main highway, through WESTVILLE 34 m.

To .... REHOBOTH 38 m.

To .... EAST PROVIDENCE, R. I. 49 m.

Straight ahead over Washington Bridge, via Tockwotton St.; turn right at Tockwotton Park, left into Wickenden St., to South Main St., left into Crawford St., right into South Water St., across Market Sq. into Canal St., and left across Exchange Place to City Hall ..... PROVIDENCE 50½ m.

Roads mostly good, macadam and dirt, rolling.

CROWN HOTEL, Providence, Rooms with bath, $2 and up (E. plan). Strictly first class.

195 PLYMOUTH TO BOSTON, 41 m.

For Reverse Route, see 11.

From Town Hall, Plymouth, follow trolley, via Court St., north, to .... KINGSTON 4½ m.

Continue north, across railroad, main road, past Black Water Pond, to .... WEST DUXBURY 6½ m.

Follow main road west, then north, to .....NORTH PEMBROKE 14 m.

And .... HANOVER FOUR CORNERS 16½ m.
Straight ahead, via Washington St., to ..... ASSINIPPI 20½ m.
To .... QUENN ANN'S CORNERS 22½ m.
And .... LOVELL'S CORNER 26 m.
Roads good, dirt, rolling.
Straight ahead, via Washington St., across Whitman's Pond, to WEYMOUTH 28½ m.
Follow trolley direct, via Quincy Av. and Hancock St., to City Hall .... QUINCY 31½ m.
Continue as directed in Route 197, to State House.....BOSTON 41 m.
Roads good, macadam and dirt, rolling.

195-A PLYMOUTH TO BOSTON (via Marshfield Centre and Hingham) 54½ m.

THE FAVORITE ROUTE FOR BOSTON.

For Reverse Route, see 11-A.

From Town Hall, Plymouth, follow trolley via Court St. north to .... KINGSTON 4½ m.

Continue north across railroad, main road, east of and past Blackwater Pond, taking right fork half mile beyond pond; bearing right, follow main highway (Tremont St.), keeping to west of railroad, and continue north, direct main highway through Duxbury, to .... MARSHFIELD 13 m.

Straight ahead, taking right fork one mile beyond, across railroad, to .... MARSHFIELD CENTRE 15 m.

Take left fork and continue north, east of railroad, past Sea View Station; cross railroad beyond station and bear left; about one mile beyond, sharp right; cross North River bridge and 1½ miles beyond turn sharp right, then sharp left, and straight ahead, west of railroad and through Scituate Centre, to NORTH SCITUATE 25 m.

Cross railroad just beyond, bear left and follow main road along railroad into Main St. ..... COHASSET 27½ m.

Continue on Main St. west, with railroad, direct to..HINGHAM 31½ m.

NOTE.—*If desired to go around point, turn right at Cohasset into and through Jerusalem Road all the way to Nantasket Post Office; thence follow trolley through Rockland St., into Summer St., to Hingham.*

Turn right and follow trolley via Lincoln St. through North Weymouth, straight ahead via Bridge St., across bridge, through Quincy Point, and straight ahead, Washington St., into Hancock St. .... QUINCY 36½ m.

Bear left into Adams St., over railroad and straight ahead to East Milton Station; turn left via Edgehill Road, straight ahead, Pleasant St., turn right, Quarry St., bearing left into Reedsdale Road; straight ahead through Wight St.; follow car tracks, turning left into Brook Road, through Mattapan to Blue Hill Parkway; turn right and follow straight ahead past Mattapan Station, bearing left into Morton St., which follow to .... FOREST HILLS STATION 48½ m.

Straight ahead, under stone bridge into Park System Drive, through Arnold Arboretum and Arborway to Jamaica Pond; bear right through Jamaicaway into Brookline Av., over railroad; turn right through Charlesgate West, and east direct into Commonwealth Av., turning right at Arlington St., direct to Boylston St. and **Hotel Thorndike** ..... BOSTON 54½ m.

Optional Route.—*Plymouth to Boston via Hanover: From Town Hall, Plymouth, follow trolley, via Court St., north to Kingston (5 m.); continue north, across railroad, main road, past Black Water Pond, to West Duxbury (11 m.); follow main road west, then north, to North Pembroke (14 m.), and Hanover Four Corners (16½ m.); straight ahead, via Washington St., to Assinippi*

(20½ m.), to Queen Ann's Corners (22½ m.), and Lovell's Corner (26 m.); roads good, dirt, rolling; straight ahead, via Washington St., across Whitman's Pond, to Weymouth (28½ m.); follow trolley direct, via Quincy Av. and Hancock St., to City Hall, Quincy (31½ m.); continue as directed in Route 197, to State House, Boston (41 m.). Roads good, macadam and dirt, rolling.

196 PLYMOUTH TO PROVINCETOWN (via Buzzards Bay and Bourne) 80 m.

From Plymouth Centre (Town Hall), follow trolley to **Hotel Pilgrim**; thence follow straight macadam road to Manomet and ..... FRESH POND 6 m.

Continue on main highway, via Ship Pond, to ..... ELLISVILLE 12 m.

After going up steep hill, take next left fork direct through Bournedale, to ..... SAGAMORE 17½ m.

Continue straight ahead, across railroad, to..... SANDWICH 21 m.

Good macadam road, rolling.

Follow main road east, cross railroad at East Sandwich Station, and continue east, via West Barnstable, to.....BARNSTABLE 32 m.

NOTE.—*For Hyannis, turn square right at West Barnstable Depot, cross railroad and follow macadam road through Oysterville to Hyannis.*

To ..... YARMOUTH 36½ m.

Continue main road, east, bearing left and north, to....DENNIS 39½ m.

And..... EAST DENNIS 42½ m.

Follow shore road direct to ..... BREWSTER 45 m.

And ..... EAST BREWSTER 47½ m.

Cross railroad at station and continue on main road east, to.. ORLEANS 50½ m.

And ..... EASTHAM CENTRE 54 m.

Bear left, cross railroad to right and across railroad again to ..... NORTH EASTHAM STATION 56½ m.

Thence via main road, through ..... SOUTH WELLFLEET 61½ m.

To ..... WELLFLEET 64½ m.

And ..... TRURO 69 m.

To ..... NORTH TRURO 72½ m.

To ..... PROVINCETOWN 80 m.

Roads uniformly good, some sand, mostly hard dirt, rolling.

197 BROCKTON TO BOSTON (via Braintree and Quincy) 22½ m.

For Reverse Route, see 10.

From City Hall, Brockton, follow trolley north, via North Main St., to ..... MONTELLO 2 m.

Follow right fork of trolley across railroad at station, through BROOKVILLE 3½ m.

To ..... HOLBROOK 6 m.

Straight ahead with trolley, through South Braintree (9 m.), to BRAINTREE 11 m.

Follow trolley, via Independence Av., to Franklin St., to School St., to Hancock St., to City Hall.....QUINCY 13 m.

Follow trolley, via Hancock St., to.....NEPONSET BRIDGE 16½ m.

Cross bridge and continue with trolley, via Neponset Av., straight ahead into Adams St. (at King's Sq.), right, into Dorchester Av., left, into Hancock St. at gas works, to Columbia road, at UPHAM'S CORNER 18½ m.

Continue to Edward Everett Sq., turn left into Massachusetts Av., straight across city to Beacon St.; turn right and continue to State House ..... BOSTON 22½ m.

Roads good, macadam and dirt, rolling.

Optional Route, *practically same distance and good macadam all the way: From Montello, follow trolley, left fork, through Main St., direct into and through Avon to Randolph, and straight ahead into Blue Hill Av., which follow straight through Mattapan, past Franklin Field and Park, turning left into Seaver St., which follow to Columbus Av., to Park Sq., Boston.*

198 BROCKTON TO BOSTON (via Stoughton) 27½ m.

For Reverse Route, see 9.

From City Hall, Brockton, follow trolley, via North Main St., turning left with trolley, via Pleasant St., past Cross Pond, to ..... BROCKTON HEIGHTS 2½ m.

Turn right and follow trolley, via North Pearl St., and left into Park St., to ..... STOUGHTON 8½ m.

Continue north. via Washington St., to ..... PONKAPOAG 13½ m.

Follow trolley through Blue Hills (past base of Great Blue Hill), to ..... MATTAPAN 19 m.

Continue north, via Blue Hill Av.; cross railroad at station; turn left ¾ mile beyond, into Morton St., to ..... FOREST HILLS 21½ m.

After passing under railroad (stone arch), turn right into Centre St., and left into South Huntington Av.; right, via Huntington Av. extension, to Huntington Av., to Massachusetts Av.; left into Beacon St.; thence right, via Beacon St., to State House, BOSTON 27½ m.

Roads good, macadam and dirt, rolling.

TAUNTON (Mass.) DIVISION.

204 TAUNTON TO BOSTON (via Stoughton) 35 m.

From City Hall, Taunton, follow trolley, via Broadway, direct main highway, through ..... NORTH RAYNHAM 4 m.

To ..... SOUTH EASTON 10½ m.

To ..... STOUGHTON 16 m.

Continue straight ahead north, to ..... PONKAPOAG 21 m.

From Ponkapoag, continue as directed in Route 198, to State House ..... BOSTON 35 m.

Roads good, macadam and dirt, rolling.

204-A TAUNTON TO BOSTON (via Canton and Hyde Park) 35 m.

For Reverse Route, see 13.

From Common, Taunton, follow directions in Route 218, to PONKAPOAG 21 m.

Continue straight ahead, following trolley through Washington St., north, past Great Blue Hill; three miles beyond, leave trolley, bear left to Readville Driving Park, through Milton St., to ..... READVILLE 25 m.

Continue straight ahead on Milton St., across railroad, follow trolley to ..... HYDE PARK 26 m.

Follow Hyde Park Av. direct north, east of railroad, to FOREST HILLS 29 m.

After passing under railroad, go straight ahead through Arborway Park System, to ..... JAMAICA POND 30½ m.

Continue via Jamaicaway, past Leverett Pond into Brookline, up over bridge and into Commonwealth Av., to Beacon St., State House ..... BOSTON 35 m.

205 TAUNTON TO SOUTH FRAMINGHAM, 37 m.

From City Hall, Taunton, follow trolley, via Court St. and Tremont St.; turn right with trolley at fountain (Wheeler's Corner), and follow to ..... NORTON 9 m.

Continue same direction with trolley, past reservoir, to.. MANSFIELD STATION 14 m.

Turn left with trolley at station, then right, and follow trolley, via Central St., to ..... FOXBORO 17 m.

Straight ahead with trolley, through ..... SOUTH WALPOLE 20½ m.

To .... WALPOLE 23½ m.

From Main St., Walpole, turn left, across two railroads, and continue, via Elm St. and High St., main road, to .... MEDFIELD 27½ m.

Follow Adams St. north to Medfield Junction; turn right, then left, across railroad; turn right and take first left fork, bearing to left; cross railroad again, over river, bear to right into main road, north to .... SHERBORN 33½ m.

Continue main road north, bear to right across railroad, then bear to left to ..... SOUTH FRAMINGHAM 37 m.

Roads mostly good, macadam and dirt, rolling.

206 TAUNTON TO WORCESTER (via Woonsocket) 54 m.

For Reverse Route, see 246.

From City Hall, Taunton, follow trolley through Court St., into Washington St., and turning onto Tremont St. at freight-house, direct to ..... WHEELER'S CORNER 2½ m.

At fountain, take left fork of trolley, and follow through NORTH REHOBOTH 6 m.

To .... BRIGGS CORNER 9 m.

Take right fork of trolley and follow to .....ATTLEBORO 13 m.

Continue with trolley to ..... NORTH ATTLEBORO 17 m.

Cross railroad and follow main highway west, via Arnold's Mills and Diamond Hill; thence continue through village, following railroad to cross-roads at Diamond Hill Station; turn left and follow main road west, direct to car barn at Millerville; turn left and follow trolley through Social St., past mills, through Monument Sq., to Union Station .....WOONSOCKET 27 m.

Continue as directed in Route 221, to ..... WORCESTER 54 m.

Roads mostly good, macadam and dirt, somewhat hilly and rolling.

207 TAUNTON TO PROVIDENCE, 19 m.

For Reverse Route, see 231.

From City Hall, Taunton, follow trolley through Winthrop St., direct, via Westville and Rehoboth, to..... EAST PROVIDENCE 18 m.

Continue across Washington Bridge into Tockwotton St., turn right at park, and left at other side of park, into Wickenden St.; straight ahead into South Main St., turn left into Crawford St., one block, and turn right into South Water St., to and across Market Sq., into Canal St., to Exchange Place, and City Hall .... PROVIDENCE 19 m.

Road good macadam, mostly level.

CROWN HOTEL, Providence, Rooms with bath, $2 and up (E. plan). Strictly first class.

208 TAUNTON TO MIDDLEBORO, 13½ m.

For Reverse Route, see 192.

From City Hall, Main St., Taunton, follow trolley, via Summer St., to .... EAST TAUNTON 5 m.

Continue with trolley to Centre St. and Town Hall..MIDDLEBORO 13½ m.

Dirt roads, very poor and rolling.

210 TAUNTON TO FALL RIVER AND NEW BEDFORD, 31 m.

For Reverse Routes, see 213 and 242.

From City Hall, Taunton, follow directions in Route 12, to FALL RIVER 16 m.

From City Hall, Fall River, follow trolley, via Pleasant St., crossing Watuppa Pond at the Narrows, and following new Fall River road, with trolley, direct to ..... WESTPORT FACTORY 23 m.

Continue with trolley direct east, up hill, to....NORTH DARTMOUTH 26 m.

Continue with trolley, via Kempton St.: turn left, leaving trolley at fork of road just outside city, into Mill St., and continue straight across city to Purchase St. ..... NEW BEDFORD 31 m.

Roads good, macadam and dirt, rolling.

212 NEW BEDFORD TO MARION, WAREHAM, AND BUZZARDS BAY, 25 m.

From City Hall, New Bedford, north, via Pleasant St., to Middle St.; turn right and follow east, via Middle St., to and across Fairhaven Bridge, into .... FAIRHAVEN 2 m.

Continue straight ahead through Huttlestone Av.; turn right at end of avenue, into Adams St.; continue to Washington St., turn left, and follow trolley to ..... MATTAPOISETT 7½ m.

And .... MARION 12½ m.

Follow Front St. from Post Office north; turn first right, and then left fork, and follow trolley through Wareham St., to WAREHAM 18 m.

Roads good, macadam and dirt, rolling.

Follow trolley to ..... EAST WAREHAM 20 m.

Turn south with trolley across railroad, to..... ONSET BAY 23 m.

And .... BUZZARDS BAY 25 m.

213 NEW BEDFORD, MASS., TO PROVIDENCE, R. I., 35 m.

For Return Routes, see 225 and 210.

From Common, New Bedford, go south from Pearl St., through Pleasant St., to Mill St., turn right and go straight across city into Kempton St., connecting with trolley, which follow through .... NORTH DARTMOUTH 4 m.

To .... WESTPORT FACTORY 7 m.

Follow trolley to and across Causeway, at the Narrows, over Watuppa Pond, direct into Pleasant St., to City Hall, FALL RIVER 15 m.

Turn right and follow trolley through Main St., turning left three blocks beyond station into Brownell St., and under railroad; then last right into Remington Av., to and across Slade's Ferry bridge; after leaving bridge, turn sharp left and take next turn to right and follow main highway direct to WARREN ROAD 23½ m.

Turn right in Main St. and follow trolley to ..... BARRINGTON 25 m.

Continue with trolley, long bend to left, take second sharp right, and first sharp left, and follow winding road, down hill, to connection with trolley, which follow, via Pawtucket Av., Leonard Corner, and Warren Av., to WASHINGTON BRIDGE (EAST PROVIDENCE) 33 m.

Straight ahead over bridge, via Tockwotton St., turn right at park, and left at other side of park, into Wickenden St., to South Main St., left into Crawford St., right into South Water St., across Market Sq., into Canal St., and left, across Exchange Place, to City Hall ..... PROVIDENCE 35 m.

Roads good, macadam and dirt, rolling.

CROWN HOTEL, Providence, Rooms with bath, $2 and up (E. plan). Strictly first class.

214 NEW BEDFORD TO BOSTON (via Middleboro) 58 m.

For Reverse Routes, see 9 and 190.

From the Common, New Bedford, go north, through Pleasant St., to end of street; turn right across railroad, and take first left at Police Station, Bowditch St., and follow to Nash Road; turn right, then left into Acushnet Av., and follow north to LUND'S CORNER (ACUSHNET) 3½ m.

Go north, turn first right, then first left to Long Plain road; turn left to ..... LONG PLAIN 7½ m.

Keep to north, going between Big and Little Quiticum Ponds, past Taunton pumping station on left of Assawansette Pond, to Middleboro Four Corners; follow right-hand trolley to MIDDLEBORO 18 m.

Optional Route to Middleboro. — *North to Lund's Corner (Acushnet) (3½ m.); follow trolley on county road until it reaches fork in road (5½ m.); follow trolley to right, past Lakeside Park on left; turn next left through Lakeville and follow trolley to Middleboro Four Corners; take right-hand trolley to Middleboro.*

Continue as directed in Route 190 to ..... BOSTON 58 m.

Roads good, macadam and dirt, rolling.

215 NEW BEDFORD TO BOSTON (via Taunton) 57 m.

For Reverse Routes, see 13 and 210.

FOR CHOICE THIS ROUTE IS TO BE RECOMMENDED AS PREFERABLE TO ROUTE 214.

From Common, New Bedford, go north through Pleasant St., to end of street; turn right across railroad, and take first left at Police Station, Bowditch St., which follow to Nash Road; turn right, then left into Acushnet Av., and follow to west of ACUSHNET 3½ m.

Bearing to left at fork, follow trolley to fork 4½ miles north, then leave trolley, take left fork through ..... EAST FREETOWN 10 m.

Follow main road north, bearing to left and northeast, main county road, connecting with trolley, which follow through Summer St. to City Square ..... TAUNTON 22 m.

Continue as directed in Route 204, to ..... BOSTON 57 m.

Roads good, macadam and dirt, rolling.

216 NEWPORT TO PROVIDENCE (via West Road and Bristol Ferry) 27⅝ m.

(*Water distances not included.*)

For Reverse Route, see 226.

From Touro Park follow Bellevue Av. north to Kay St.; turn right on Kay St., turning sixth left into Rhode Island Av. to Broadway; turn right and follow trolley, keeping straight ahead at "two-mile corner" with trolley; keep main road when trolley bears right into fields; down steep hill, up slight rise to trolley for one mile, then down very steep hill and left fork, following telegraph poles till trolley is met again at cross-roads; turn sharp left and follow trolley down long hill and around sharp turn under bridge, to.....BRISTOL FERRY 11½ m.

FERRY BOAT.—Bristol Ferry to Bristol.

Turn right up hill, Constitution St., one block; left into Hope St., and straight ahead; at watering trough meet trolley, which follow to ..... WARREN 16⅛ m.

Straight on with trolley to railroad station ..... BARRINGTON 17⅝ m.

Cross railroad and follow trolley, keeping straight ahead at white church (trolley turns left); follow left fork away from river road, then sharp right and next left, till trolley is met; bear

right and follow trolley long bend to left; road turns sharp right, leaving trolley, and ½ mile beyond bends left; just beyond bend turn sharp right and next left fork to end of road; turn right and follow till trolley is met; follow trolley all the way to Washington Bridge (26⅛ m.); cross bridge and follow trolley, Tockwotton St., past park and down hill; at foot of hill, beyond small park (on left), turn right into Benefit St., leaving trolley; turn second left into Wickenden St. (trolley), which follow to South Main St., to Crawford St., turning left with trolley; then right, via South Water St., across Market Sq., bearing left with trolley across Exchange Place to City Hall .... PROVIDENCE 27⅝ m.

CROWN HOTEL, Providence, Rooms with bath, $2 and up (E. plan). Strictly first class.

217 NEWPORT TO PROVIDENCE (via Jamestown Ferry) 26½ m.

(*Water distances not included.*)

From Touro Park follow Mill St. down hill to ferry (½ m.)

FERRY BOAT.—Newport to Jamestown.

Cross island by main road to ..... WEST FERRY 1 m.

FERRY BOAT.—To Saunderstown.

From ferry, up hill to ..... SAUNDERSTOWN DEPOT 1½ m.

Turn right and follow Route 272 to ..... PROVIDENCE 26½ m.

218 NEWPORT AND FALL RIVER TO TAUNTON AND BOSTON, 71 m.

For Reverse Route, see 12.

From Broadway, Newport, follow trolley to Two Mile Corner; here turn right direct to and over stone bridge, through Tiverton Heights, to .... NORTH TIVERTON 16½ m.

Continue with trolley across city line by South Park, into Main St., to City Hall .... FALL RIVER 20 m.

Continue north, via Main St., going three blocks beyond station, turn left into Brownell St., and under railroad, then turn last right into Remington Av., to and across Slade's Ferry bridge, to .... SOMERSET 26 m.

From bridge, follow right fork of trolley direct north, River View Av., via Dighton Station, and continue straight ahead with trolley, to .... NORTH DIGHTON 32 m.

Continue straight ahead, Somerset Av., to Weir St., into Broadway, to Common .... TAUNTON 36 m.

Follow trolley north, Broadway, through.....NORTH RAYNHAM 40 m.

And .... SOUTH EASTON 46½ m.

To .... STOUGHTON 52 m.

Continue direct north to Post Office ..... PONKAPOAG 57 m.

Thence follow Blue Hill Av., via Great Blue Hill, direct through MATTAPAN 62½ m.

Leaving avenue and bearing left through Morton St., to FOREST HILLS 64 m.

After going under railroad, straight ahead into Park Drive and Arborway, past .... JAMAICA POND 65½ m.

And via Jamaicaway, past Leverett Pond, into Brookline Av., straight ahead over bridge into Commonwealth Av., to Beacon St., to State House ..... BOSTON 71 m.

Interstate Automobile Touring Map of New England

A valuable accompaniment to the Interstate Automobile Guide, showing all principal traveled highways and trolley lines, all towns, cities, capitals and county seats, graded according to size and located on traveled routes. : : : : Printed on fine and durable cloth, to fold to convenient size for handling. For sale by book-stores, garages, and dealers in supplies, or by mail upon receipt of price. : : : :

Price, $1

F. S. BLANCHARD & CO.

PUBLISHERS

WORCESTER, MASS.

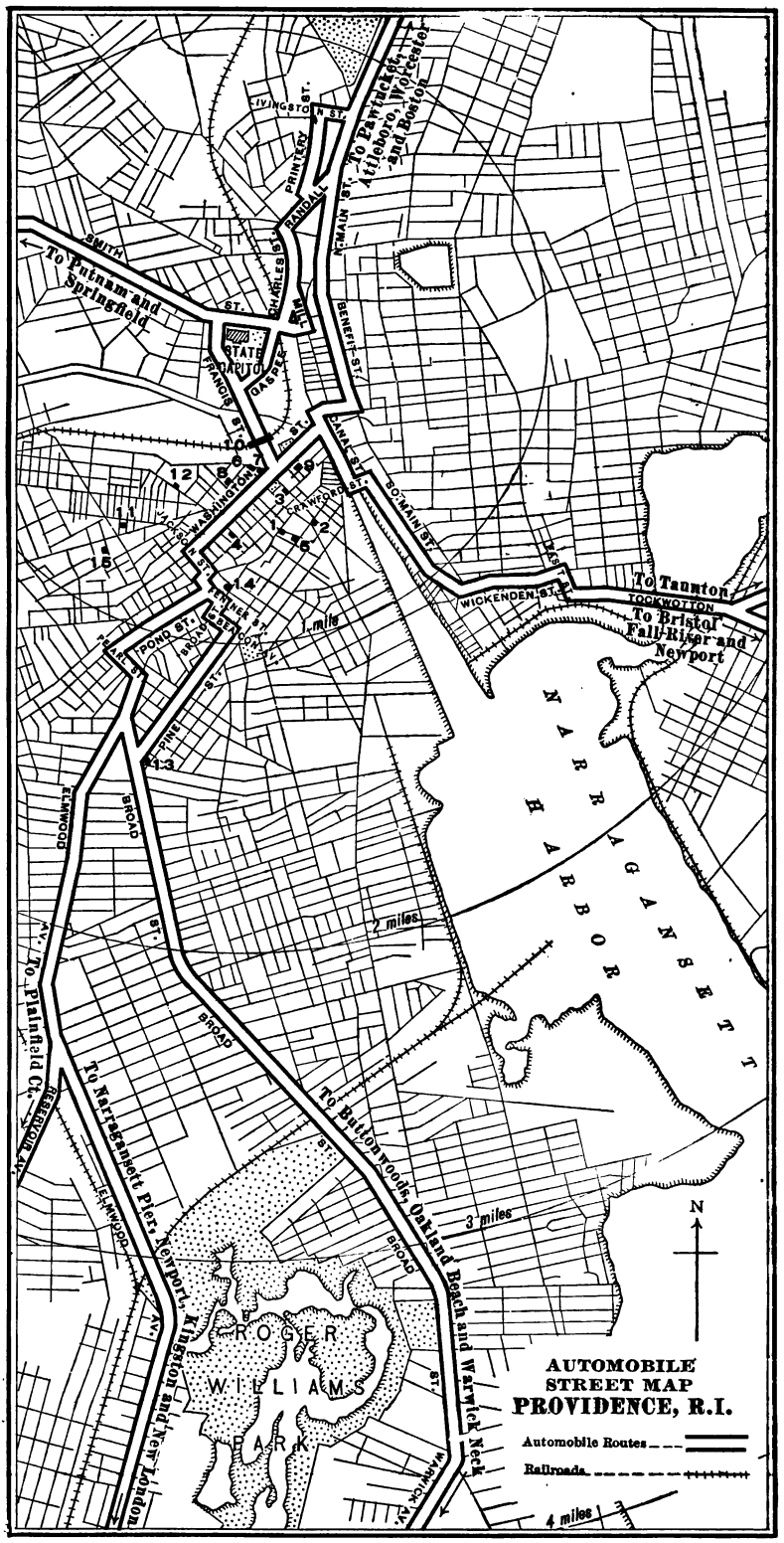

KEY TO LOCATIONS ON NEXT PAGE.

KEY TO LOCATIONS ON MAP OPPOSITE.

1 Crown Hotel, Weybosset
2 Narragansett Hotel, Weybosset
3 Hotel Dorrance, Dorrance
4 Hotel Newman, Aborn
8 Central Automobile Exchange, 67-71 Fountain, 26-30 Sabin
9 City Hall, Exchange pl.
10 Union Station

BEST IN BOSTON

Motor Mart Garage

PARK SQUARE.

Capacity 300 Cars. Fire Proof. Elevated Tables for Overhauling and Repairing all Cars.

PROVIDENCE (R. I.) DIVISION.

220 PROVIDENCE, R. I., TO BOSTON, MASS. (via North Attleboro) 45 m.

For Reverse Route, see 6.

From City Hall, Exchange Place, follow Francis St. (trolley) under Union Station; turn right at foot of hill and follow Gaspee St. between Capitol grounds and freight yard to end; turn right, cross Smith St. bridge; turn sharp left and follow left fork, Ormsbee Av., to end; bear slightly right and follow Charles St. (trolley) to Randall Sq.; turn right with trolley up Randall St. to end; turn left and follow North Main St. (trolley, double track) past car barn and city line (2½ m.); at forks (drinking fountain) turn sharp right and follow Pidge Av. (trolley) to end; turn left with trolley and follow East Av. till trolley turns right; cross Pawtucket Av. (trolley) and keep straight ahead on East Av. down long, steep hill to trolley and Main St. square ..... PAWTUCKET 4½ m.

Turn right and follow trolley across bridge, turn left into Broadway (trolley); keep to left at forks; up hill, left at forks (flag pole); straight ahead on Broadway (trolley); cross railroad bridge and State line; follow trolley (now Washington St.) till tracks turn right; keep straight ahead on State road, till trolley is met again, which follow to ..... NORTH ATTLEBORO 12½ m.

Follow trolley through Plainville (14½ m.) to.....WRENTHAM 19 m.

Leave trolley; follow State road, straight ahead, to....WALPOLE 25¾ m.

Follow trolley to .... NORWOOD 30¼ m.

Follow trolley (about 3 miles) till trolley bears right; take left fork (narrow road) via Court St. direct to
DEDHAM COURT HOUSE 34¼ m.

Follow Ames St., bearing left across Charles River; take right fork Bridge St. to Vine Rock bridge; cross bridge and follow Spring St. under railroad; turn left into Centre St., past Parker Memorial Church; ½ mile on at abandoned church, keep straight on up hill, Centre St., which follow past Arnold Arboretum (on right) to Park system; turn left and follow Park system past Jamaica Pond and Leverett Pond; beyond Leverett Pond keep to Parkway (crossing Tremont St.) and take next right, Brookline Av., which follow, crossing Parkway and railroad bridge to Commonwealth Av.; turn right and follow to Public Garden, to Beacon St., to State House..BOSTON 45 m.

Roads very good and, with few exceptions, quite level.

221 PROVIDENCE, R. I., TO WORCESTER, MASS., 44 m.

For Reverse Route, see 41.

From City Hall, Providence, cross Exchange Place and turn left into Canal St.; opposite freight house (on Canal St.) turn sharp right with trolley through Steeple St., across North Main St. and straight ahead up hill (Thomas St.); turn left at top of hill into Benefit St., and continue straight ahead to junction with North Main St., then follow trolley, double track, past car barns, to city line ..... PAWTUCKET (city line only) 2½ m.

NOTE.—*If it is desired to go to centre of Pawtucket, follow directions in Route 220 to Main St. Sq. Above route avoids the city pavements and saves distance.*

Follow left fork of trolley through Main St., Pawtucket, until *double* track turns sharp right; from here keep straight ahead on Lonsdale Av., and follow trolley (single track) by Moshassuck cemetery, and take right fork (trolley to left), through ..... LONSDALE (old village) 6¼ m.

Cross river and straight ahead, crossing small stream and railroad to main road (and trolley), which follow to....BERKLEY 8¼ m.

And ..... ASHTON 9¼ m.

To ..... CUMBERLAND HILL 12¼ m.

Continue straight ahead, leaving trolley beyond foot of long hill, and follow left fork of road to ..... WOONSOCKET 16 m.

Good macadam road all the way, rolling.

For **Optional Route** *to Woonsocket, via Diamond Hill, see Route* 236.

From Monument Sq., follow trolley via Main St. to Blackstone St., to and through Harris Av. ..... BLACKSTONE, MASS. 17½ m.

Continue on trolley route to ..... MILLVILLE 20½ m.

Follow trolley to where it leaves main highway to the right, cross railroad and follow along line of railroad to....UXBRIDGE 25½ m.

Roads good, mostly macadam, rolling.

Continue on main highway along line of railroad and trolley to .....WHITINS STATION 27½ m.

(Trolley here goes to left to Whitinsville.)

Leave trolley and follow highway along railroad, around Plummer's Hill, connecting with trolley again, to.....NORTHBRIDGE 32 m.

Follow trolley through Rockdale to ..... FARNUMSVILLE 34 m.

And ..... SAUNDERSVILLE 36 m.

(Highway branches off just after crossing river and railroad for Fisherville.)

Follow trolley route straight ahead to .....MILLBURY 39 m.

Turn to right where trolley makes long curve to left, just before entering town proper, by cemetery, proceed ½ mile and bear to left with trolley, which follow via Millbury Av., Rice Sq. and Grafton St. to Union Station, and Front St. to City Hall ..... WORCESTER 44 m.

Roads good dirt all the way from Uxbridge, rolling.

222 PROVIDENCE, R. I., TO NEW LONDON, CT. (via Narragansett Pier and Stonington) 75 m.

For Reverse Route, see 272.

From City Hall, Providence, follow directions in Route 227 to ..... NARRAGANSETT PIER 32 m.

Greene's Inn, Narragansett Pier.

From Casino, follow Kingston road west to end, turn right, then left at Dale Carlia four corners (sign-board), follow State road through ..... WAKEFIELD 35 m.

Straight on about four miles, turning left with State road, at

sign-board, for Matunuck; one mile further turn right (*macadam goes straight on to Matunuck beach*) and follow narrow dirt road up hill past school-house (8 m.); continue on by main road to ..... CROSS' MILLS 45 m.

Straight on, up hill; bear left with main road, which follow via Dunn's Corners to ..... WESTERLY 57 m.

For Watch Hill.—About 3 miles beyond Dunn's Corners, at Quarry Hill school-house (on right), make sharp left and back turn; follow main road south till trolley is met, which follow to WATCH HILL 60 m.

Fine macadam to Matunuck; fair, dirt from school-house 3 miles; sand to Cross' Mills; sand, hilly and poor 5 miles; macadam last 3 or 4 miles to Westerly. Look out for "bumper" in road at Cross' Mills. Westerly to Watch Hill, good.

Cross river, take left at first fork, over long hill, through village of Wequetequock, direct road to ..... STONINGTON, CT. 63 m.

Road sandy and poor, hilly.

Keep on to right and north of railroad and follow shore road all the way to ..... MYSTIC 67 m.

Fair dirt road, rolling and hilly.

Cross bridge, turn left, then right and straight ahead main country road, over three hills in succession, down grade to left, then to right, up hill over Fort Hill, and ahead to and over Poquonoc Bridge, along and to north of railroad; cross railroad and on to ..... GROTON 72½ m.

Fair dirt road, but very hilly.

Cross ferry to ..... NEW LONDON 75 m.

223 PROVIDENCE, R. I., TO PUTNAM, CT., 29 m.

For Reverse Route, see 257.

From City Hall, Providence, via Francis St., to and under Union Station, past State Capitol; just beyond, turn left into Smith St. and follow trolley direct to .....CENTERDALE 5 m.

Good macadam road, hill at start.

Cross river and railroad and continue via state road through villages of Graniteville, Greenville and West Greenville, to HARMONY 11½ m.

Macadam road, rolling.

Continue on same road straight ahead to ..... CHEPACHET 15 m.

Mostly sandy road, hilly.

Take main highway, bearing to left, and passing all cross roads continue direct west, through village of West Gloucester, to .... PUTNAM CT. 29 m.

Road sandy, hilly and rolling.

224 PROVIDENCE, R. I., TO SPRINGFIELD, MASS. (via Thompson, Ct.) 77 m.

For Reverse Route, see 70.

From City Hall, Providence, via Francis St., to and under Union Station, past State Capitol; just beyond, turn left into Smith St. and follow trolley to ..... CENTREDALE 5 m.

Good macadam road, hill at start.

Cross river and railroad and continue via State road through villages of Graniteville, Greenville and West Greenville, to HARMONY 11½ m.

Macadam road, rolling.

Continue on same road, straight ahead, to ..... CHEPACHET 15 m.

Mostly sandy road, hilly.

Continue on main highway west, past and south of Bowdish Reservoir, over state line, turning right beyond reservoir, by Quaddick Reservoir, to ..... THOMPSON, CT. 27 m.

Continue same direction, cross railroad at Thompson Station, to GROSVENOR DALE 29 m.

Continue direct road northwest, to ..... QUINEBAUG STATION 34 m.

And follow highway along railroad and river, through West Dudley, to ..... SAUNDERSDALE, MASS. 39 m.

Follow trolley to ..... SOUTHBRIDGE 40½ m.

Continue on same road with trolley, to ..... STURBRIDGE 43½ m.

Continue via main highway, direct west, through Snellville, Fiskdale, and East Brimfield, to ..... BRIMFIELD 51 m.

Continue direct west, bearing to left, and then to right, descending hill, to Fosket's Mill, and Fentonville, across river and railroad, turn sharp left and follow railroad through Blanchardville, to PALMER 58 m.

Roads to Brimfield fair; hilly and rolling, then good macadam, but hilly.

From Main St., bear left, under railroad, and follow main highway direct west, through East Wilbraham, to NORTH WILBRAHAM 67 m.

Cross under railroad and follow macadam road past Nine Mile Pond, keeping south of railroad, and past Five Mile Pond, direct into State St., past U. S. Arsenal, down hill to Court Sq. and City Hall ..... SPRINGFIELD 77 m.

Fine macadam road all the way from East Wilbraham.

225 PROVIDENCE, R. I., TO FALL RIVER, MASS., 20 m.

For Reverse Route, see 213.

From City Hall, Providence, cross Exchange Place and turn right with trolley into Canal St.; cross Market Sq. and go straight ahead through South Water St.; turn sharp left with trolley, as street narrows, into Crawford St.; proceed one block, then follow trolley to right through South Main St., and follow left fork of trolley into Wickenden St. to Tockwotton Park, at top of hill; turn sharp right, then left, by park through Tockwotton St. to and across Washington Bridge; follow right fork of trolley up hill via Warren Av. and Bristol Road, turning right with trolley into Pawtucket Av., which follow to BOYDEN HEIGHTS 4 m.

Fine macadam road, hilly and rolling.

Take first left fork of road (trolley goes to right), and about 200 yards on, turn sharp left and follow macadam road down hill, bearing to right, then left, till trolley is again met; follow trolley (long bend to right), then take left fork, leaving trolley, and turn right, then left, and then right, by white church, and follow trolley to ..... BARRINGTON 10 m.

Fine macadam road, somewhat hilly.

Cross railroad at station; turn sharp to left, with trolley, and follow over bridge to ..... WARREN 11½ m.

Take second left beyond stone church (Childs St.), cross railroad, meet trolley, which follow up long hill; at top take right fork (trolley goes left) and follow main road, bearing to right, cross bridge, pass four corners, cross bridge, cross railroad, bear left to Slade's Ferry bridge, which cross and follow trolley to Main St. and City Hall ..... FALL RIVER 20 m.

Roads from Warren good macadam 1½ miles; dirt, fair to good, to Slade's Ferry bridge; macadam and pavements to Fall River.

226 PROVIDENCE TO NEWPORT (via Bristol) 27⅝ m.

For Reverse Route, see 216.

(*Water distances not included.*)

From City Hall, Providence, cross Exchange Place east, turning right with trolley into Canal St.; cross Market Sq. and follow South Water St. (river on right) to where street narrows; turn sharp left with trolley through Crawford St. to

end; right into South Main and follow trolley, taking left fork with trolley, into Wickenden St., which follow to top of hill; turn right with trolley at park, then left and follow Tockwotton St. across Washington Bridge (1½ m.); follow right fork of trolley (Warren Av.), turning right with trolley into Pawtucket Av.; pass Boyden Heights (4½ m.), take left fork (trolley turns right), and first left (sharp turn); follow winding road, bearing right, then left, till trolley is met again; follow long bend to right and take left fork (trolley goes right); turn right, then left, then right again; meet trolley at white church, and follow trolley to railroad station, BARRINGTON 10 m.

Cross railroad, turn left with trolley, which follow to...WARREN 11½ m.
Straight ahead with trolley four miles; at watering trough, just before entering town, leave trolley, taking left fork, Hope St., which follow six blocks to Constitution St.; turn right down hill to ferry ..... BRISTOL 16⅛ m.

FERRY BOAT.—Bristol to Bristol Ferry.

From Bristol Ferry, follow trolley up long hill and continue till trolley turns right across fields; keep straight on with main road till other trolley is met, which follow, via "East Road," main highway, past "two-mile corner" into Broadway (trolley), to City Hall; turn left into Bull St.; second right into Kay St., to end; bear left and follow Bellevue Av. to Touro Park ..... NEWPORT 27⅝ m.

Or, bear right at City Hall with trolley at Washington Sq.

Roads pavement to Washington Bridge; good macadam, with short dirt intervals, most of way to Barrington; fair and poor to Warren; good to Bristol, fair to good, with some sand, to "two-mile corner"; fine macadam to Newport.

NOTE.—*The route to Newport, via "West Road," though shorter, is not recommended, as the hills, going south, are very steep.*

227 PROVIDENCE TO NARRAGANSETT PIER, 32 m.

For Reverse Route, see part 272.

From City Hall, Providence, west, through Washington St. (asphalt pavement), turn first left, beyond church, into Jackson St.; cross Cathedral Sq. into Fenner St. (cathedral on corner), take first right, Pond St., to end of street; turn left, into Pearl St., then fourth right into Broad St.; follow trolley to Trinity Sq., and right fork of trolley, via Elmwood Av., to Columbus Park; continue to left, with trolley, and via Elmwood Av., to ..... ROGER WILLIAMS PARK (City Line) 3½ m.

Straight ahead with trolley, across Pawtuxet River, at top of hill keep to main road (trolley turns to right), and farther on connect with trolley again, and follow through .....HILLS GROVE 8 m.

Straight ahead, turn right with trolley, and over railroad bridge at Greenwood Station, then turn sharp left; opposite railroad station turn right, with trolley, up hill into .....APPONAUG 10 m.

At hotel, turn left, and follow trolley to.....EAST GREENWICH 13 m.

Straight ahead, take right fork, with trolley, and follow across railroad bridge; leave trolley here and follow main road about 5 miles; turn sharp left and down hill into .....WICKFORD 20 m.

Cross railroad and turn first right at post office; cross bridge, turn left at mills, cross bridge and railroad, and follow main road to ..... HAMILTON 22 m.

Beyond power station and store, follow long bends ("S") of road to right, then left, and continue straight ahead 1 mile, then turn left, and up long hill, to Barber's Heights; keep main road, and beyond ..... SAUNDERSTOWN DEPOT 25¼ m.

Cross trolley, turn right across trolley again, pass school-house, and turn sharp left; follow winding road (main road), to NARRAGANSETT PIER 32 m.

Roads practically good, macadam and dirt all the way, rolling.

Greene's Inn, Narragansett Pier.

228 PROVIDENCE TO KINGSTON AND KINGSTON JUNCTION, 40 m.

From City Hall, Providence, follow directions in Route 227 to ..... NARRAGANSETT PIER 31 m.

Roads mostly good macadam, rolling.

Greene's Inn, Narragansett Pier.

From Casino, Narragansett Pier, follow the Kingston road west, crossing railroad tracks and continue to cross-road; turn right, crossing railroad again, and straight ahead past Dale Carlia four corners (sign-boards), direct to ..... PEACEDALE 35 m.

At Peacedale Post Office and stone watering trough, turn to right over stone bridge, past mills; turn sharp left and under railroad bridge; to right, and under railroad second time; through Rocky Brook Village, and passing pumping station, go straight ahead up Kingston hill, turning left at automobile speed law sign, through ..... KINGSTON VILLAGE 38 m.

Straight down long hill to ..... KINGSTON JUNCTION 40 m.

Roads mostly good, macadam and dirt.

229 PROVIDENCE TO NEWPORT, 27¼ m.

From City Hall, Providence, follow directions in Route 227 to ..... SAUNDERSTOWN DEPOT 25¼ m.

Good macadam and dirt road, rolling.

Turn left, cross trolley, and down hill to ferry to Conanicut Island; across island, through Jamestown, and take ferry to NEWPORT 27¼ m.

Good road on island.

NOTE.—*Land distances only are given.*

Newport Mfg. Co.'s Garage, 480-482 Thames St., Newport.

230 PROVIDENCE, R. I., TO HARTFORD, CT., 76½ m.

For Reverse Routes, see 302 and 287.

From City Hall, Providence, via Washington St. to Jackson St., across Cathedral Sq., into Fenner St. (cathedral on corner); turn right into Pond St., to end of street; left into Pearl St. and right into Broad St.; follow trolley to Trinity Sq., thence right fork of trolley straight out Elmwood Av. to Columbus Park; take right fork of trolley (Reservoir Av.) straight ahead to Sockanosset reservoir; go to left of reservoir and across railroad, to ..... NATICK 6 m.

Cross river and railroad; follow railroad, crossing river again to River Point (11 m.); continue on the west side of the river by Arctic Station, straight ahead through the village of Anthony; cross railroad through South Washington; cross railroad again and on to fork of road; bear right and follow main highway, through the village of Potterville, keeping on the main highway, to ..... RICE 20½ m.

Follow main highway to south of Carbuncle Hill, and north of pond, over railroad; cross river, through the town of Sterling, direct to ..... PLAINFIELD, CT. 30 m.

Continue straight ahead, across two railroads; at first fork keep straight on, and at next fork bear to right; then take left at next fork, across Quinebaug River, through Canterbury, continuing on winding road west, to ..... WESTMINSTER 36 m.

Continue down hill, keeping on main road straight ahead to and through Scotland; follow direct to forks, where turn left and keep straight west to ..... WINDHAM CENTRE 42½ m.

Continue north, bearing to the left, on main highway; take left fork at watering trough into Main St. ..... WILLIMANTIC 45½ m.

From Main St., follow trolley to cemetery; take left fork, across two railroads and across bridge over Willimantic River; turn

right and follow river road, south of river, past Hop River Station, and Andover (55½ m.); cross railroad at grade and follow on right of railroad straight ahead, crossing railroad twice over bridges, to ..... BOLTON STATION 61½ m.

Turn left, across railroad at station, direct west to Manchester Green (65½ m.); follow main road direct west to fork of trolley; cross Hockanum River, following trolley via East Hartford, across bridge to Morgan St., to Main St., to City Hall, HARTFORD 76½ m.

231 PROVIDENCE, R. I., TO TAUNTON, MASS., 19 m.

For Reverse Route, see 207.

From City Hall, Providence, cross Exchange Place and turn right with trolley into Canal St.; cross Market Sq. and straight ahead through South Water St.; turn sharp left with trolley as street narrows into Crawford St.; proceed one block, then follow trolley to right through South Main St., and follow left fork of trolley via Wickenden St. to Tockwotton Park at top of hill; turn sharp right, then left, by park, through Tockwotton St. to and across Washington Bridge to..EAST PROVIDENCE 1 m.

After crossing bridge and railroad, take left fork of road, Taunton Av., and follow trolley direct to common.....TAUNTON 19 m.

Roads macadam nearly all the way, mostly level.

232 PROVIDENCE, R. I., TO ATTLEBORO, MASS., 12½ m.

From City Hall, Providence, cross Exchange Place, and turn left into Canal St.; turn right with trolley into Steeple St., across North Main St., up Thomas St. hill, and left into Benefit St.; follow macadam on Benefit St. to junction with North Main St.; from here follow trolley, keeping with *double* track, past car barns and city line (2½ m.); take right fork with trolley (Pawtucket Av.), and follow *double* track to Main St. Sq. .... PAWTUCKET 4 m.

Or, *from City Hall, Exchange Place, follow Francis St. (trolley) under Union Station; turn right at foot of hill and follow Gaspee St. between Capitol grounds and freight yard, to end; turn right, cross Smith St. bridge; turn sharp left and follow left fork (Ormsbee Av.) to end; bear slightly right and follow Charles St. (trolley) to Randall Sq.; turn right with trolley, up Randall St. to end; turn left and follow North Main St. (trolley, double track) past car barn to city line (2½ m.); at forks (drinking fountain) turn sharp right and follow Pidge Av. (trolley) to end; turn left with trolley and follow East Av. till trolley turns right; then cross Pawtucket Av. and keep straight ahead on East Av., down long, steep hill to trolley and Main St. to square, Pawtucket, 4½ m.*

From Main St. Sq., turn right, cross Main St. bridge with trolley, turn left, then take left fork (Broadway) up hill, and next right fork (Cottage St.), and continue with trolley straight ahead to fork of roads at cemetery; follow trolley to right, via Lebanon Mills, cross river and turn left with trolley, which follow to ..... HEBRONVILLE, MASS. 7½ m.

And .... DODGEVILLE 9½ m.

Follow trolley to where it turns sharp right, and continue straight ahead, via South Main St., to ..... ATTLEBORO 12½ m.

Good macadam and dirt roads, rolling.

NOTE.—*If it is desired to avoid pavements in Pawtucket, turn sharp to right at foot of long hill on Pawtucket Av. (trolley goes to left), cross Division St. bridge, and up hill to second left beyond fire station, and proceed to end of Summit St.; here turn sharp right, and follow right fork of trolley through Cottage St. (bitulithic pavement and single car track) straight ahead to fork of roads at cemetery; follow trolley, right fork, to Hebronville.*

233 PROVIDENCE, R. I., TO PLAINFIELD, CT., 30 m.

For Reverse Route, see part 265.

From City Hall, Providence, via Washington St. to Jackson St., across Cathedral Sq., into Fenner St. (cathedral on corner); turn right into Pond St., to end of street; left into Pearl St. and right into Broad St.; follow trolley to Trinity Sq., thence right fork of trolley straight out Elmwood Av. to Columbus Park; take right fork of trolley (Reservoir Av.) straight ahead to Sockanosset Reservoir; go to left of reservoir and across railroad to ..... NATICK 6 m.

Macadam road, fairly level.

Cross river and railroad and follow railroad, crossing river again to ..... RIVER POINT 11 m.

Macadam road, rolling.

Continue on west of river by .....ARCTIC STATION 12 m.

Through ..... QUIDNICK 13 m.

Macadam road, rolling.

Continue straight ahead through village of Anthony, cross railroad through South Washington, cross railroad again and on to fork of road (2¾ m.); bear to right and follow main highway through village of Potterville, and keeping on main road to ..... RICE 20½ m.

Sandy road, hilly.

Follow main highway to south of Carbuncle Hill and north of pond, over railroad (2½ miles from Rice), and across river, through town of Sterling, direct to ..... PLAINFIELD, CT. 30 m.

Road sandy and poor, hilly.

234 PROVIDENCE TO BUTTONWOODS, OAKLAND BEACH AND WARWICK NECK, 15 m.

From City Hall, Providence, south up Washington St., to left through Jackson St., and across Cathedral Sq., through Fenner St. to end, and right into Broad St. (pavement and car tracks for two blocks only), turn left into Beacon St., then first right, Pine St. (fine asphalt) to end of street, and on left into Broad St. again, which follow (macadam and trolley) to ..... EDGEWOOD 4½ m.

Follow trolley to right through Warwick Av., and after crossing Pawtuxet River, continue straight ahead (*not* turning to right at fork) to village of .....LAKEWOOD 6 m.

Mostly fine macadam road, rolling.

Follow main highway about 3 miles to diverging roads running to ..... BUTTONWOODS 13½ m.

To ..... OAKLAND BEACH 15 m.

To ..... WARWICK NECK 15 m.

Good dirt and macadam roads.

NOTE.—*All or either of these places may be reached from Hill's Grove or Apponaug. See Route* 227.

235 PROVIDENCE TO PAWTUCKET, 4 m.

(This is the best and one of the most popular routes out of Providence for all points going through Pawtucket.)

From City Hall, Providence, via Francis St., to and under Union Station; turn right at foot of hill and follow Gaspee St., between Capitol grounds and freight yards, to Smith St.; turn sharp right, cross railroad bridge, then sharp left and take right fork, Charles St., and continue to connection with trolley, which follow to and across Randall Sq., turning right into Randall St., up long hill to North Main St.; turn left with trolley, and follow double track past car barns and city line; at forks (drinking fountain), turn sharp right into Pidge Av., which follow to end; turn left with trolley into East Av., and follow trolley to Main St. Sq.....PAWTUCKET 4 m.

Roads fine macadam and dirt, some hills and rolling.

236 PROVIDENCE TO DIAMOND HILL AND WOONSOCKET, 19¼ m.

From City Hall, Providence, follow directions in Route 221 to LONSDALE (old village) 6¼ m.

Continue straight ahead, cross bridge and take first right, crossing railroad at Lonsdale Station, and continue to end of street; turn left, then first right and follow trolley to High St.; turn sharp left (trolley turns sharp right), and continue up High St., taking left fork and pass four corners, then right fork, and next left fork, and direct to ..... DIAMOND HILL 12½ m.

Fine macadam and dirt road, rolling.

For Woonsocket, continue through village, following railroad to cross roads at Diamond Hill Station; turn left and follow main road west, direct to car barn at Millerville; turn left and follow trolley through Social St., past mills, through Monument Sq., to Union Station ..... WOONSOCKET 19¼ m.

Roads good, dirt, rolling.

237 PROVIDENCE TO NAYATT POINT, 10½ m.

From City Hall, Providence, cross Exchange Place and turn right with trolley into Canal St.; cross Market Sq. and go straight ahead through South Water St.; turn sharp left with trolley, as street narrows, into Crawford St.; proceed one block, then follow trolley to right through South Main St., and follow left fork of trolley into Wickenden St. to Tockwotton Park, at top of hill; turn sharp right, then left, by park through Tockwotton St. to and across Washington Bridge; follow right fork of trolley up hill via Warren Av. and Bristol Road, turning right with trolley into Pawtucket Av., which follow to BOYDEN HEIGHTS 4 m.

Fine macadam road, hilly and rolling.

Take first left fork of road (trolley goes to right), and about 200 yards on, turn sharp left and follow macadam road down hill, bearing to right, then left, till trolley is again met; follow trolley (long bend to right) direct to ..... DROWNVILLE 9 m.

Continue stright ahead (trolley goes to left) to....NAYATT POINT 10½ m.

Fine macadam road, mostly level.

238 PAWTUCKET, R. I., TO TAUNTON, MASS., 16 m.

From Main St. Sq., Pawtucket, turn right, cross Main St. bridge with trolley, turn left and take left fork (Broadway) up hill, taking next right fork (Cottage St.), and continue with trolley straight ahead to forks at cemetery; follow right fork with trolley to ..... LEBANON MILLS 2½ m.

One mile beyond, follow right fork of trolley and main road (trolley most of the way), passing Talaquega Park, to BRIGGS CORNER 7 m.

Follow trolley all the way through North Rehoboth, and Wheeler's Corner, to and through Tremont St., to Court St., to City Hall ..... TAUNTON, MASS. 16 m.

Good macadam and dirt road, rolling.

239 PROVIDENCE TO WOONSOCKET (via Cumberland Hill) 16m.

From City Hall, Exchange Place, Providence, follow Francis St. (trolley) under Union Station; turn right at foot of hill and follow Gaspee St. between Capitol grounds and freight yard, to end; turn right, cross Smith St. bridge; turn sharp left and follow left fork Ormsbee Av. to end; bear slightly right and follow Charles St. (trolley) to Randall Sq.; turn right with trolley, up Randall St. to end; turn left and follow North Main St. (trolley, double track) past car barn and city line (2½ m.); at forks (drinking fountain) follow left

fork, Main St. (trolley) till double tracks turn right; keep straight ahead, Lonsdale Av. (trolley, single track), through western portion of Pawtucket and Central Falls; beyond cemetery take right fork (trolley turns left) and follow to LONSDALE (old village) 6¼ m.

Straight on, cross river and then small stream and railroad, to main road (trolley), which follow through .....BERKLEY 8¼ m.

And .... ASHTON 9¼ m.

To .... CUMBERLAND HILL 12¼ m.

Keep straight on (trolley) about 1½ miles; taking left fork (leaving trolley) and follow main road down long bend; cross river and railroad; follow Hamlet Av. to Court St. bridge, WOONSOCKET 16 m.

Roads, pavement and macadam to city line; macadam to cemetery; dirt and sand to Lonsdale; dirt and macadam, fair, to Cumberland Hill and Woonsocket.

240 PAWTUCKET TO WOONSOCKET (via Diamond Hill) 15½ m.

From Main St. Sq., Pawtucket, follow High St. (fine macadam) to brick school-house; turn into fourth left (beyond school house), Clay St.; cross railroad bridge and take first right, Broad St., and follow trolley through ..... CENTRAL FALLS 1 m.

Over river to .... VALLEY FALLS 2¼ m.

At Catholic church turn right to Church St., over bridge to end of street, then left into High St.; continue straight ahead, passing "Four Corners" and one mile beyond take left fork past second "Four Corners," then right fork, and next left fork, direct to ..... DIAMOND HILL 8½ m.

Continue through village, following railroad to cross-roads; at Diamond Hill Station turn left and follow main road west, direct to car barn at Millerville; turn left and follow trolley through Social St., past mills, through Monument Sq., to Union Station .... WOONSOCKET 15½ m.

241 FALL RIVER TO WAREHAM AND BUZZARDS BAY, 37 m.

From City Hall, Fall River, east, via Pleasant St., follow trolley to and across Causeway at the Narrows, over Watuppa Pond, and continue with trolley through ..... WESTPORT FACTORY 7½ m.

And .....NORTH DARTMOUTH 10 m.

Leaving trolley, and bearing left at outskirts of city into Mill St., thence straight across city to Pleasant St. .....NEW BEDFORD 14 m.

Go south three blocks to Middle St., turn left to and across Fairhaven Bridge into .....FAIRHAVEN 18 m.

Leave trolley, continue east via Huttleston Av. to Adams St., turn right to Washington St., thence follow trolley to and through MATTAPOISETT 22½ m.

And .....MARION 28½ m.

To ..... WAREHAM 31½ m.

And ..... ONSET BAY 35 m.

To .... BUZZARDS BAY 37 m.

242 FALL RIVER TO BOSTON (via Taunton) 52 m.

For Reverse Route, see 12.

From City Hall, Fall River, follow trolley, via Main St., to and across Slade's Ferry Bridge (1 m.); turn sharp right and follow trolley north to ..... DIGHTON 9½ m.

Continue with trolley, via Somerset Av., to Third St. (where trolley goes to right), and keep straight ahead through Somerset Av. to Bow St., to Spring St., to City Hall.....TAUNTON 17 m.

Good macadam and dirt roads, rolling.

Continue with trolley, via Broadway, to.....NORTH RAYNHAM 21 m.

And .... SOUTH EASTON 27½ m.
To .... STOUGHTON 33 m.
Follow main highway (Washington St.) direct north to PONKAPOAG 38 m.
Continue as directed in Route 198, to ..... BOSTON 52 m.
Good macadam and dirt roads, rolling.

243 FALL RIVER TO MIDDLEBORO, 17 m.

From City Hall, Fall River, follow trolley, via North Main St. north, through Steep Brook Village, crossing railroad at point 3 miles beyond; bear right, main road, direct to
ASSONET (FREETOWN) 7 m.
Continue in same direction, crossing railroad at Forge's Pond and bearing to left, cross railroad again, take right fork and continue to .... MYRICK'S 10 m.
Straight ahead, through Myrick St., via Lakeville Station, past Clear Pond, connecting with trolley at railroad crossing, and follow trolley through Main St. to Post Office.....MIDDLEBORO 17 m.
Good dirt and macadam roads, rolling.

246 WOONSOCKET, R. I., TO TAUNTON, MASS., 30 m.

For Reverse Route, see 206.

From City Hall, Woonsocket, follow trolley down Social St. to trolley car barns; turn right and follow main highway direct to .... DIAMOND HILL STATION 3 m.
Do not cross railroad, turn right and south at Diamond Hill Post Office; turn left across railroad to ..... ARNOLD'S MILLS 8½ m.
Continue main highway east, to ..... NORTH ATTLEBORO, MASS. 12½ m.
Follow trolley all the way through ..... ATTLEBORO 16½ m.
To .... BRIGGS' CORNER 20½ m.
Then bear east with trolley, through ..... NORTH REHOBOTH 23½ m.
Via .... WHEELER'S CORNER 27½ m.
Into Tremont St., to Court St., to City Hall.....TAUNTON 30 m.
Roads mostly good, macadam and dirt, rolling.

247 WOONSOCKET, R. I., TO BOSTON, MASS., 35 m.

From City Hall, Woonsocket, follow trolley down Social St. to trolley car barns; turn right, and follow main highway direct to ..... DIAMOND HILL STATION 3 m.
Cross railroad, turn left and follow main road north and east to
SHELDONVILLE 6 m.
Continue direct, main highway, to ..... WRENTHAM 9 m.
Continue as directed in Route 220 to ..... BOSTON 35 m.
Roads mostly good, dirt and macadam.

PUTNAM (Ct.) DIVISION.

253 PUTNAM TO WILLIMANTIC (via Dayville and Brooklyn) 31 m.

For Reverse Route, see 282.

From Union Sq., Putnam, via South Main St., follow trolley to
DAYVILLE STATION 5 m.
Leave trolley and continue on main highway direct south to DANIELSON 9 m.
Turn right across Quinebaug River, and follow main road west to .... BROOKLYN 14 m.
Continue through town, past Putnam Monument, and follow main road through ..... HOWARD VALLEY 20 m.
To .... WINDHAM CENTRE 27 m.
Keep straight ahead, crossing river and railroad, bearing right into South Main St., and follow trolley to Main St. WILLIMANTIC 31 m.

254 PUTNAM TO WILLIMANTIC (via Pomfret) 25 m.

(See Route 253 via Brooklyn.)

From Union Sq., Putnam, Main St., turning right into Pomfret St., to ..... POMFRET 2½ m.

Fair dirt and sand road.

Turn left at Pomfret St., and go direct south to.. POMFRET STATION 4 m.

Cross railroad, turn right and follow highway west, south of railroad, to Abington Station, where cross railroad and continue direct to ..... ABINGTON 12 m.

Turn left and follow main highway south to Elliott's (grade crossing); bear right, keeping to main road, south to.. HAMPTON 18 m.

Continue through town, take right fork and follow southwest, across railroad, to ..... CLARK'S CORNER 19½ m.

Straight ahead, bear left at second fork and follow main road south, Natchaug river on right, to ..... NORTH WINDHAM 22 m.

Continue on main road south, crossing river in town, and 2 miles out bear left across railroad; turn right and follow railroad direct to ..... WILLIMANTIC 25 m.

Roads are generally sandy and rolling.

Unless desired to go through Pomfret, route via Dayville (see 253) is advised; or, can go from Pomfret Station direct south to Brooklyn, thence as in Route 253.

255 PUTNAM TO NORWICH, 34 m.

For Reverse Route, see 271.

From Union Sq., Putnam, via South Main St., follow trolley over main highway south, closely following railroad, through DAYVILLE 5 m.

Crossing river to ..... DANIELSON 9 m.

Continue main road south, west of railroad and east of river, through ..... WAUREGAN 18 m.

To ..... CENTRAL VILLAGE 19 m.

Cross railroad at station, bear left, and at first fork turn left across river, and continue south, crossing railroad about ¾ mile beyond river, and keeping to main road to..... PLAINFIELD 21 m.

Continue through town, direct south, bearing to right across railroad, and following closely, crossing to east at Clayville Pond, into ..... JEWETT CITY 26 m.

Bear right across railroad, then bear left across river, and follow main highway along railroad and river, to ..... TAFT STATION 31 m.

Follow trolley past Sachem Park, through Greenville, to..NORWICH 34 m.

Dirt and macadam roads, mostly good, rolling.

256 PUTNAM TO STAFFORD SPRINGS, 25 m.

From Union Sq., Putnam, follow Main St. to Pomfret St., southwest ½ mile; turn sharp right and follow main road northwest, through Harrisville and South Woodstock, to ..... WOODSTOCK 5 m.

Take main road direct west, through ..... WEST WOODSTOCK 9 m.

To ..... NORTH ASHFORD 12½ m.

Turn right, follow main highway north to Four Corners (1½ miles out), turn left and follow due west to.....UNION 15½ m.

Continue straight ahead west, bearing to left and south at fork, thence bearing to right, keeping to main road, west, direct to Main St., Haymarket Sq. ..... STAFFORD SPRINGS 25 m.

Roads fair, dirt, but winding and hilly.

"PUTNAM INN" UNION SQUARE. **Putnam, Conn.**

E. C. ROGERS, Manager.

Centrally located, near the historic home of General Israel Putnam and the beautiful towns of Pomfret and Thompson, Conn. Special attention to Auto Tourists. Automobiles stabled and cared for. Cuisine and Service Unsurpassed. Rates $2.00 and up per day. Telephone or write for accommodations.

257 PUTNAM, CT., TO PROVIDENCE, R. I., 29 m.

For Reverse Route, see 223.

From Union Sq., Putnam, via Main St., to Front St., to School St., and follow main highway east, to.....WEST GLOUCESTER 7 m.

Continue east, passing south of Bowdish reservoir, direct to CHEPACHET, R. I. 14 m.

Road sandy, rolling and rough.

Turn right and south, and at forks south of Acotes Hill, turn left and follow main road east, bearing south to.....HARMONY 18½ m.

Roads sandy and rolling.

Continue same direction, past Waterman Reservoir, through West Greenville, Greenville, and Graniteville, to..... CENTERDALE 24 m.

Follow trolley direct into Smith St., to Francis St., turning right, down hill, under station, straight ahead to City Hall, PROVIDENCE 29 m.

Roads mostly macadam, rolling.

CROWN HOTEL, Providence, Rooms with bath, $2 and up (E. plan). Strictly first class.

264 NORWICH TO NEW LONDON, 14 m.

For Reverse Route, see 271.

From City Hall, Norwich, down Church St., to and across West Main St. bridges, turn sharp left and follow trolley south, via Thames St. and West Thames St., to..... THAMESVILLE 2 m.

Thence follow main road south with trolley, along west shore and across Trading Cove, via Mohegan Hill, through Montville and Quaker Village, direct into Mohegan Av., to Main St., to State St., to City Hall ..... NEW LONDON 14 m.

Roads good dirt and macadam, rolling.

265 NORWICH, CT., TO PROVIDENCE, R. I. (via Plainfield) 45 m.

From City Hall, Norwich, down Broadway to Main St., turn left and follow trolley through Main St., North Main St., and Central Av., through Greenville Village, bearing to left with trolley into Boswell Av., past Sachem Park, and straight ahead to TAFT STATION 3 m.

Sandy road, hilly.

Continue same direction, bearing to right and west of river, crossing same above railroad, cross railroad into.....JEWETT CITY 8 m.

Sandy road, hilly.

Follow main road north, along railroad, to.....PLAINFIELD 15 m.

Sandy and rolling.

Turn right and follow main highway east through town of Sterling, across railroad at Oneco Station, and north of Carbuncle Pond, to .... RICE 24½ m.

Continue east, turn to right at fork (1½ miles from Rice), and keep to main road through village of Potterville, straight ahead (to right) at next fork, and bear toward railroad, crossing same to South Washington, and cross railroad again to ANTHONY, R. I. 31 m.

Sandy and rolling, then good, dirt and macadam.

And .... QUIDNICK 32 m.

Follow river road, west of river and railroad, to....ARCTIC STATION 33 m.

And .... RIVER POINT 34 m.

Turn right and follow railroad east and north, across river, to NATICK 39 m.

Good macadam road, rolling.

Continue north, bearing away from railroad, direct to Sockanosset Reservoir, and into Reservoir Av., which follow to Columbus Park; thence straight ahead through Elmwood Av. and Broad St., left to Pearl St., right to Pond St., left to Fenner St., across Cathedral Sq. into Jackson St., right to Washington St., to City Hall .... PROVIDENCE 45 m.

Macadam road, rolling.

NEW LONDON (Ct.) DIVISION.

271 NEW LONDON, CT., TO WORCESTER, MASS., 75 m.

For Reverse Routes, see 45, 255 and 264.

From City Hall, New London, down hill, east, turn left into Main St. and follow trolley north into and through William St. (at top of hill trolley leaves highway to meet it again at Quaker Hill); continue on William St., over Quaker Hill; after going down hill bear to right, then up a short, steep hill, where trolley joins highway again, and which follow on to Montville, and Trading Cove, through Thamesville, via West Thames St. and Thames St., turn right with trolley, across bridges, into West Main St., to Main St. ..... NORWICH 14 m.

Roads good, dirt and macadam, somewhat hilly and rolling.

NOTE.—**For Optional Route** *and additional details for above, see Route* 276.

From bridges, bear slightly right into Main St., and up steep paved grade, through Franklin Sq., and follow trolley direct to TAFT STATION 17 m.

Leave trolley and turn right across river, and follow railroad and river, main highway, north, crossing river and railroad to JEWETT CITY 22 m.

Continue through town, turn left at forks and follow north, crossing railroad at Clayville Pond, bearing right and follow railroad closely to .... PLAINFIELD 27 m.

Follow main highway north, across railroad and river, to CENTRAL VILLAGE 30 m.

Continue north, taking right fork just after crossing railroad, through .... WAUREGAN 31 m.

And straight ahead to .... DANIELSON 39 m.

Take road to left, and after crossing river turn right and north, west of railroad, to ..... DAYVILLE 42 m.

And closely follow railroad to ..... PUTNAM 48 m.

From Putnam, follow directions in Route 282, to.....WORCESTER 75 m.

Roads generally fair; hilly and rolling to Norwich, thence rolling; mostly dirt roads, little macadam.

272 NEW LONDON, CT., TO PROVIDENCE, R. I., 75 m.

For Reverse Routes, see 227 and 222.

From City Hall, New London, State St., down hill by Monument and Union Station, cross ferry to ..... GROTON 3 m.

Continue main road east (Thames St.), cross railroad 1 mile out, bear to right, then straight east, over Poquonoc Bridge (2½ m.); 1½ miles beyond, turn left, up Fort Hill, taking next right, direct through West Mystic and across river to ..... MYSTIC 8 m.

Follow shore road east, to left, and north of railroad, to STONINGTON 12 m.

Follow main road northeast, through Wequetequock, direct to WESTERLY R. I, 18 m.

Roads fair, dirt, rolling.

Turn right and south and follow shore road, main highway, through .... QUONOCHONTAUG 23½ m.

To .... CHARLESTOWN 30 m.

And .... PERRYVILLE 34 m.

To .... WAKEFIELD 40 m.

Roads fair, dirt and sand, rolling.

Continue on State road east to Dale Carlia (four corners, see sign-board); turn right, then left, and into Kingston road, which follow to the Casino ..... NARRAGANSETT PIER 43 m.

Greene's Inn, Narragansett Pier.

From Casino, follow highway north, through covered bridge, and

keep main road, somewhat winding, to end; turn right, pass school-house, cross railroad, and straight ahead to SAUNDERSTOWN DEPOT 50 m.

Straight ahead over Barber's Heights, down long hill; right turn at foot, and follow main road to end; turn right, then sharp left ("S") to..... ..... HAMILTON 53 m.

Pass powder station (on right); straight ahead, cross railroad and bridge, turn sharp right at mill, to ..... WICKFORD 55 m.

Turn left at Post Office, cross railroad; at end of street turn right and follow main road, meeting trolley at railroad bridge; follow trolley to .... EAST GREENWICH 62 m.

Follow trolley to .... APPONAUG 65 m.

Turn right with trolley and follow, turning left at foot of hill with trolley, to Greenwood Station; cross bridge, and left with trolley, by .... HILL'S GROVE 67 m.

Straight on, keeping main road where trolley turns left; ½ mile on take left fork, and soon meet trolley, which follow across river, past Roger Williams Park, via Elmwood Av. to Broad St., to Weybosset St., turning left with double track into Dorrance St., to City Hall, Exchange Place....PROVIDENCE 75 m.

Roads mostly good, dirt, some sand and rolling; good dirt and macadam from Hill's Grove.

CROWN HOTEL, Providence, Rooms with bath, $2 and up (E. plan). Strictly first class.

"Open all the Year."

Headquarters for Automobilists.

Garage in connection.

Directly on Ocean.
Steam Heat.
Open Fires.
Private Baths.
Life.
Strictly high-class.

273 NEW LONDON TO NEW HAVEN, 54 m.

For Reverse Route, see 327.

From City Hall, New London, go east down State St., turn right into Bank St., and at small park take right fork through FLANDERS 7 m.

And follow telegraph poles, turning to right at church, across bridge, to .... LYME FERRY 17½ m.

Cross ferry (toll 60 cents) and continue on main highway west, crossing Connecticut River (ferry), via Saybrook Junction, to .... SAYBROOK 18 m.

Good dirt road, level.

NOTE.—*For Niantic, take left fork at park on Bank St., and follow main highway through Waterford and Graniteville, across bridge (toll).*

Follow main highway 1 mile south, turn sharp right at pump and continue on main shore road west, south of railroad, through .... WESTBROOK 23 m.

To .... CLINTON 28 m.

Mostly level road, dirt and macadam.

And across Hammonasset River, through ..... MADISON 32 m.

Keep to main road west, to ..... EAST RIVER 34 m.

Turn right and then left, under railroad, and bear left through "Green," to ..... GUILFORD 37 m.

Level and rolling road, dirt and macadam.

Continue via Water St., into main highway, west over small bridge; bear left and south to and across railroad at Sachem Head Station; then follow south of railroad to LEETE'S ISLAND STATION 40 m.

Cross to north of railroad and continue on main road, via STONY CREEK 42 m.

Past cemetery, to ..... BRANFORD 46 m.

Good dirt road, somewhat hilly.

Continue through town, bear to left, under railroad, and over somewhat hilly road to ..... EAST HAVEN 49 m.

Follow trolley through Main St. and Forbes Av., to and across Tomlinson's Bridge into Bridge St., across railroad (grade); turn right into East St., and first left into Wooster St.; go six blocks and turn right into Olive St., then first left, Chapel St., over railroad bridge to College Green ..... NEW HAVEN 54 m.

Good dirt and macadam road; hilly to East Haven, then level.

274 NEW LONDON TO HARTFORD, 64 m.

From City Hall, New London, follow directions in Route 273, to SAYBROOK 18 m.

Good macadam and dirt road, rolling.

Follow main highway north from Saybrook Junction, taking right fork (1 mile out) away from railroad, via South Cove, taking left fork across railroad at ..... ESSEX STATION 23 m.

And turn right at ..... CENTER BROOK 23½ m.

Follow macadam road to ..... DEEP RIVER 27 m.

Keeping to main highway, continue through ..... CHESTER 29 m.

Good dirt road, rolling.

West of railroad and river, through ..... TYLERVILLE 32 m.

And ..... SHAILERVILLE 34½ m.

To ..... HADDAM 36 m.

And bearing left, from river, to ..... HIGGANUM 39 m.

Good dirt road, rolling.

Continue on main road over hills, following telephone poles to connection with trolley at church in South Farms, to....MIDDLETOWN 48 m.

F. L. Caulkins & Co., garage and repairs, 410 Main St., Middletown.
Chafee's Hotel, East Court Street, Middletown.

Good dirt road, somewhat hilly.

Continue via Main St., north to Bridge St., to Hartford Turnpike, and follow, west of river, across railroad at Cromwell Station (2½ miles out), direct through ..... ROCKY HILL 56 m.

And ..... SOUTH WETHERSFIELD 58 m.

To ..... WETHERSFIELD 60 m.

Good macadam and dirt road, rolling.

Follow trolley past State Prison, through Wethersfield Av., to Main St., to City Hall ..... HARTFORD 64 m.

Good macadam road, rolling.

275 NEW LONDON TO MERIDEN (via Middletown) 59 m.

From City Hall, New London, follow directions in Route 274, to MIDDLETOWN 50 m.

F. L. Caulkins & Co., garage and repairs, 410 Main St., Middletown.
Chafee's Hotel, East Court Street, Middletown.

From City Hall, Middletown, via Main St., to West Washington St., follow macadam under railroad to large yellow factory (1 m.); cross two bridges and follow main highway west, via Black Pond Reservoir, and just beyond reservoir connecting with trolley, which follow through East Meriden and East Main St., to .... MERIDEN 59 m.

Road from Middletown good, dirt, but very hilly.

276 NEW LONDON TO WILLIMANTIC, 31 m.

For Reverse Routes, see 285 and 264.

From Court House, New London, State St., top of hill, turn right into Huntington St. and follow to Williams St.; turn to right and pass fire engine house and watering trough at square, and follow trolley via North Main St. to top of Chappell Hill, where trolley turns to right; leave trolley and continue on macadam road, left fork (North Main St), up hill to Woodward's paper mill hill; go down hill (dirt road from top) and follow around shore of Smith's Cove to fork in road at foot of steep hill; take right fork up Quaker Hill to top, where trolley is met, which follow direct to..MONTVILLE 6½ m.

Road fair, some macadam and some sand, rolling.

Optional Route to Norwich.—*Go east down State St. to Main St., turn left and follow trolley north, all the way except short stretch (1 mile) where trolley leaves highway just south of Quaker Hill.*

Follow trolley direct via Trading Cove to.....NORWICH 14 m.

Fine road, mostly macadam, hilly.

At junction of Thames and Main Sts., Norwich, turn to right and follow trolley across two bridges and up steep paved grade into Franklin Sq.; continue up Main St. to Broadway, turn and follow macadam road past Norwich Free Academy to .... NORWICH TOWN 16 m.

Good macadam road, hilly.

Turn to left at village green, by church, and follow trolley across iron bridge over Yantic River, and cross railroad tracks at grain elevator; turn to right near mill to.....YANTIC 19 m.

Good macadam road, rolling.

Cross railroad at station, and over river again, by iron bridge and take right hand at first fork, then take second left at fork; about 1 mile beyond last turn take right fork and go by farm up steep hill (full of "thank-you-marms" and with increasing grade as you climb); at top of hill is FRANKLIN VILLAGE 22½ m.

Road sandy, hill steep and stony.

At foot of hill on north side, pass cross road and continue straight ahead through North Franklin Village to next fork; take centre road over flat, marshy country, under trolley road, turn to left and cross railroad at grade, then turn to right and follow sandy road, between railroad and trolley, to .... SOUTH WINDHAM 28 m.

Road mostly sandy and hilly.

Turn to left, one block, then to right, and continue direct past camp meeting grounds, and across river into Main St., WILLIMANTIC 31 m.

Fair dirt road, rolling.

An Optional Route *is via Norwich and Norwich Town to Baltic, where river and railroad are crossed; take left road at fork, after crossing railroad, and follow direct road to Scotland (11½ m. from Norwich); then turn to left, a direct road east via Windham Centre to Willimantic (35 m.). This route is longer and very hilly, but roads are better and scenery fine.*

277 NEW LONDON, CT., TO NARRAGANSETT PIER (43 m.) AND WATCH HILL, R. I., 71½ m.

From New London, follow directions in Route 272, to NARRAGANSETT PIER 43 m.

From Casino, Narragansett Pier, follow Kingston road west to end; turn right, then left at Dale Carlia four corners (see sign-board), and follow State road through town of WAKEFIELD 46½ m.

Straight on about four miles, turning left with State road (at sign-board) for Matunuck; one mile further on turn right (macadam goes straight on to Matunuck Beach) and follow narrow dirt road up hill past school-house, and continue on main road to ..... CROSS' MILLS 56 m.

Straight on, up hill, bear left with main road, which follow, via Dunn's Corner, to ..... WESTERLY 67½ m.

About three miles from Dunn's Corner, at Quarry Hill, school-house (on right), make sharp left and back turn, following main road south till trolley is met, which follow to WATCH HILL 71½ m.

Good macadam to Matunuck, then rather poor, sand, dirt and hilly to three miles out of Westerly. Look out for "bumper" in road at Cross' Mills. Road from Westerly good.

WILLIMANTIC (Ct.) DIVISION.

282 WILLIMANTIC, CT., TO WORCESTER, MASS., 52 m.

For Reverse Routes, see 45 and 253 or 254.

From and through Main St., Willimantic, follow east to second watering trough near fair grounds, bear to left, then short distance beyond take second right and follow straight ahead, crossing railroad and bearing to right to ..... NORTH WINDHAM 4 m.

Fair dirt road, rolling.

Continue through town, river on left, and take third road to right to Clark's Corner, crossing railroad at grade, and straight ahead to ..... HAMPTON 7 m.

Roads winding and somewhat hilly.

Pass by hotel to left, then turn to right to Elliott's, cross railroad at grade at foot of long hill, to ..... ABINGTON 13 m.

Turn right, across railroad, and follow south of railroad to POMFRET STATION 21 m.

Follow main highway north, via Pomfret Centre, turning sharp right at Pomfret St., to ..... PUTNAM 25 m.

Follow School St. north to ..... MECHANICSVILLE 27 m.

Follow trolley north, turning left across river and railroad, to West Thompson (trolley station), then sharp right and north, across railroad and river again, to ..... GROSVENOR DALE 29 m.

Continue north, bearing to left across railroad and river, then right to ..... NORTH GROSVENOR DALE 31 m.

Straight ahead with trolley all the way, to.....OXFORD, MASS. 40 m.

Through North Oxford and Auburn, via Southbridge St., to Main St., to City Hall ..... WORCESTER 52 m.

283 WILLIMANTIC TO HARTFORD, 30 m.

For Reverse Route, see 302.

From Main St., Willimantic, follow trolley to cemetery; take left fork across two railroads and across bridge over Willimantic River; turn right and follow river road south of river past HOP RIVER STATION 5 m.

To ..... ANDOVER 10 m.

Road somewhat sandy and rolling.

Cross railroad at grade and follow on right of railroad straight ahead, crossing railroad twice over bridges, to....BOLTON STATION 16 m.

Turn left across railroad at station, direct west to MANCHESTER GREEN 20 m.

Fair dirt road, hilly.

Follow main road direct west to fork of trolley, cross Hockanum River and follow trolley, via East Hartford, across bridge to Morgan St., to Main St., to City Hall.....HARTFORD 30 m.

Good macadam road.

285 WILLIMANTIC TO NORWICH, 17 m.

For Reverse Route, see part of 276.

From Main St., Willimantic, follow trolley, via South Main St., to .... SOUTH WINDHAM 4 m.

Take first left hand road near new church, then first right to Williams Crossing of C. V. railroad at grade, and keep straight ahead through North Franklin and Franklin, to.....YANTIC 12 m.

Roads hilly and poor.

NOTE.—*For more complete details of this route, see Route 276 (New London to Willimantic).*

Cross railroad at grade twice, last time near station, and follow trolley through .... NORWICH TOWN 15 m.

To .... NORWICH 17 m.

Good macadam and dirt road, rolling.

286 WILLIMANTIC, CT., TO SPRINGFIELD, MASS. (via Stafford Springs) 45 m.

For Reverse Route, see 71.

From Main St., Willimantic, follow trolley to cemetery; take right fork and then second right, and follow main road across river and railroad, to .... EAGLEVILLE 6 m.

Continue north, following main highway, east of railroad and river all the way, past Spring Mann (Reynolds estate), through MANSFIELD DEPOT 8 m.

To .... MERROW 9½ m.

And .... SOUTH WILLINGTON 12 m.

By ..... TOLLAND STATION (WEST WILLINGTON) 14 m.

Take left fork at top of hill, keeping to river road, crossing railroad and river about 2 miles beyond station, then follow west of river, direct into ..... STAFFORD SPRINGS 20 m.

Roads narrow, winding, somewhat hilly.

From Haymarket Sq., at railroad station, proceed west, via Main St., to West Main St.; turn left into Somers Av. and follow main highway west, crossing railroad (1½ miles out), direct through WEST STAFFORD 23½ m.

Straight ahead, keeping to main road, through Somers, to SOMERSVILLE 31 m.

Good dirt roads, hilly.

Continue west through .... SCITICO 32½ m.

Crossing railroad at Hazardville Station, through....HAZARDVILLE 33½ m.

Direct to .... THOMPSONVILLE 37 m.

Good dirt road, rolling to level.

Follow trolley over main highway north, east of river, through LONGMEADOW, MASS. 43 m.

Keep with trolley to forks (1½ m.), where trolley goes to right, and continue straight ahead through South St., past South End Bridge, bearing to left with trolley into Main St., to Court Sq. .... SPRINGFIELD 45 m.

Good dirt and macadam road, rolling.

Optional Route from Somerville.—*Turn right and north and fol-*

low turnpike, old Shaker road, through Shakers (33 m.), to East Longmeadow (37 m.); thence follow trolley, keeping with left branch of trolley at forks, into Belmont Av., to Main St. and Court Sq., Springfield, 42 m.

Good dirt road; a saving of distance, but not as pleasant.

OR, *from West Stafford, turn first right after passing Congregational Church, and go direct to East Longmeadow, thence via trolley route.*

287 WILLIMANTIC, CT., TO PROVIDENCE, R. I., 46½ m.

For Reverse Route, see 230.

From Main St., Willimantic, take right fork at watering trough, and follow main highway east, bearing to right and south, to WINDHAM CENTRE 3 m.

Continue east, turn to right at forks, and follow direct to.. SCOTLAND 7 m.

Straight ahead, keeping main road, up hill, to.....WESTMINSTER 10½ m.

Continue east, winding road, through ..... CANTERBURY 13½ m.

Across Quinebaug River; take right fork, bear to left at next fork, straight ahead at next fork, across two railroads, to PLAINFIELD 16½ m.

Roads very hilly, but fair.

Continue as directed in Route 265 to ..... PROVIDENCE, R. I. 46½ m.

CROWN HOTEL, Providence, Rooms with bath, $2 and up (E. plan). Strictly first class.

HILL'S

Automobile Station,

125 Church Street,

WILLIMANTIC, CONN.

Automobile Agents and Repairers.
Supplies and Gasoline.

HARTFORD (Ct.) DIVISION.

294 HARTFORD TO WINSTED, 34 m.

For Reverse Routes, see 319 and 320.

From City Hall, Hartford, west, down Asylum St., under railroad bridge, taking left fork with trolley at top of hill, and follow through Farmington Av. (asphalt pavement for one mile), to .... WEST HARTFORD 4 m.

Continue on same road, following trolley, keeping to left where trolley leaves highway, to ..... FARMINGTON 9 m.

NOTE.—*Main road to Farmington is being rebuilt and will be practically impassable good part of 1906.*

Bear to right and follow trolley over Farmington River, and to east of Round Hill, direct to .....UNIONVILLE 14 m.

Turn right and north and follow direct main highway to left of line of Roaring Brook and east of Whortleberry Hill, to CANTON 20 m.

Bear to left, then right, around base of Mt. Horr, straight ahead to south of Rattlesnake Hill, crossing Cherry Brook and

keeping to north of railroad and river, crossing railroad to left 2 miles beyond, and follow railroad to.....NEW HARTFORD 28 m.

Follow main road north to west of Greenwood Pond, along line of railroad and Mohawk Brook, winding road, to.....WINSTED 34 m.

Roads to Unionville good macadam and dirt, fairly level; balance of road winding, fair, but hilly to Canton; thence very winding, some very poor road and generally hilly.

Optional Route, Hartford to Canton.—*From City Hall, Hartford, northwest via Main St.; follow left fork of trolley at Keney Memorial Tower, and continue straight ahead through Albany Av., leaving trolley where it turns into Blue Hills Av., and turn first right after crossing railroad and river into Bloomfield Av.; then take left fork straight ahead to Weatoge; cross river, turn left and follow main road south to Avon (11½ m.); turn right at church, direct road to Canton (15½ m.).*

295 HARTFORD TO WATERBURY, 32 m.

For Reverse Route, see 315.

From City Hall, Hartford, west, down Asylum St., under railroad, into left fork, at top of hill, Farmington Av., and follow trolley (double track and asphalt pavement) to..... WEST HARTFORD 4 m.

Asphalt and macadam road, rolling.

Leave trolley, turn to left at watering trough and follow macadam road to ..... NEW BRITAIN 10 m.

Good macadam and dirt road, rolling.

Continue with trolley, via West Main St., to.....PLAINVILLE 15 m.

Turn left and follow trolley south, to ..... SOUTHINGTON 20 m.

And ..... PLANTSVILLE 22 m.

Good dirt and macadam road, rolling.

Take right fork and continue up over mountain, via Marion, turn right and continue by Waterbury Reservoir, direct to..WATERBURY 32 m.

Roads over mountain good, dirt, but hilly.

296 HARTFORD TO NEW HAVEN, 40 m.

For Return Route, see part 328.

From City Hall, Hartford, follow directions in Route 295, to NEW BRITAIN 10 m.

Good macadam and dirt road, rolling.

Follow trolley through Berlin, and to end of line, then continue on main highway south, to Colony St. ..... MERIDEN 20 m.

Good macadam and dirt road, somewhat hilly.

From Colony St., turn sharp right into West Main St., and left to Cook Av., and follow to ..... TRACY 22 m.

Good macadam road.

IT IS EIGHTY MILES FROM

Moseley's New Haven House,

New Haven, Conn.

SETH H. MOSELEY & SON, Props.

TO

Hotel Somerset, New York City

150 West Forty-Seventh Street

WILLIAM H. MOSELEY, Prop. CLAUDE R. NOTT, Mgr.

Under same management.
Illustrated Booklet will be mailed for the asking.

Cross trolley to culvert at foot of hill; turn sharp left (bad turn and dangerous), under culvert and then turn right and follow straight road to .... WALLINGFORD 26 m.

Fine macadam road.

Continue direct south, main highway, to ..... NORTH HAVEN 30 m.

Turn right across railroad and river; turn left and south direct into and through State St. (with trolley); turn right, leaving trolley, into Lawrence St., four blocks, and left into Orange St., by City Hall, to Chapel St., to College Green.....NEW HAVEN 40 m.

Good macadam road, rolling.

THE NEW HAVEN AUTOMOBILE CORPORATION

Automobiles and Sundries.

W. N. GROUNSELL, Manager.

Long Distance Telephone. 53 Broadway, NEW HAVEN, CONN.

Repairing done by Expert Machinists. Prompt Service.

Storage and Cleaning. Open Day and Night.

297 HARTFORD TO STAFFORD SPRINGS, 26 m.

From City Hall, Hartford, via Main St., north to Morgan St.; turn right and follow trolley across bridge, through EAST HARTFORD 2 m.

And *passing* branch of trolley that turns to right to Burnside, follow left fork of trolley which runs south of and across Hockanum River, to .... MANCHESTER 10 m.

Continue with trolley through .....TALCOTTVILLE 12 m.

To .... ROCKVILLE 16 m.

Continue east through Main St., taking left fork, East Main St., and follow Tolland road to four corners (about 2 miles out); turn sharp left and follow winding road over hills, through Crystal Lake (P. O.), and passing lake on right, direct to WEST STAFFORD 23 m.

Turn right and continue east, taking second right fork, to STAFFORD SPRINGS 26 m.

Optional Route from Rockville.—*Keep straight ahead from Main St., east, through Tolland to West Willington and Tolland Station on C. V. R. R.; cross railroad, turn left and follow river and railroad north, bearing left at Stafford Station, to Stafford Springs.*

298 HARTFORD TO LITCHFIELD (via Bristol) 37 m.

From City Hall, Hartford, follow directions in Route 295, to PLAINVILLE 15 m.

Good macadam road, rolling.

Follow trolley to .... FORESTVILLE 18 m.

And continue on main road west, direct with railroad, to..BRISTOL 21 m.

Good dirt road, level.

And through Terryville and Plymouth, to.....THOMASTON 29 m.

Macadam and dirt road, rolling.

Turn left, and then take right, and follow main road northwest, via Northfield, to .... LITCHFIELD 37 m.

Fair dirt road, some sand, hilly.

Allyn House

Garage Connected with House.

Headquarters for Automobilists.

Hartford, Conn.

Storage, Supplies, Repairs.

ROBERT J. ALLYN, Proprietor. JOHN J. DAHILL, Manager.

299 HARTFORD TO LITCHFIELD (via Unionville) 32 m.

From City Hall, Hartford, follow directions in Route 294, to UNIONVILLE 14 m.

Good macadam and dirt roads, rolling.

Follow railroad and river, northwest, to.....BURLINGTON STATION 17 m.

Turn left, across railroad, and follow winding road west, via Burlington (2½ m.), and Harwinton (5 m.), to EAST LITCHFIELD 28 m.

And ..... LITCHFIELD 32 m.

Roads from Unionville fair, dirt, but hilly.

300 HARTFORD TO MIDDLETOWN, 16 m.

From City Hall, Hartford, follow Main St. south, turning left at South Green (1 m.) into Wethersfield Av., and follow trolley (double track) to end of line in.....WETHERSFIELD 3 m.

And continue on macadam road through South Wethersfield, to ROCKY HILL 8 m.

And ..... CROMWELL 13½ m.

Into Bridge St., to Main St., and City Hall ..... MIDDLETOWN 16 m.

Fine macadam road, rolling.

F. L. Caulkins & Co., garage and repairs, 410 Main St., Middletown.
Chafee's Hotel, East Court Street, Middletown.

Chafee's Hotel, East Court Street, Middletown, Conn.

Café Connected.

CHARLES A. CHAFEE, Proprietor.

301 HARTFORD TO SAYBROOK, 46 m.

From City Hall, Hartford, follow directions in Route 300 to Main St. ..... MIDDLETOWN 16 m.

Good macadam and dirt roads, rolling.

F. L. Caulkins & Co., garage and repairs, 410 Main St., Middletown.
Chafee's Hotel, East Court Street, Middletown.

From Main St., Middletown, continue to Park, and follow trolley to left, through Union St. and Summer St., over causeway, to ..... SOUTH FARMS 17 m

Fine macadam road.

At church (Christ Church) leave trolley, take left fork up long grade, then first right to ..... HIGGANUM 26 m.

Continue on main highway through ..... HADDAM 28 m.

To .....SHAILERVILLE 29 m.

To ..... TYLERVILLE 34 m.

Fair dirt road, somewhat hilly.

Continue straight ahead on macadam, leaving Chester one mile to right, to ..... DEEP RIVER 38 m.

Continue main road south to Prannis' store.....CENTERBROOK 40½ m.

Turn sharp left, cross railroad (at Essex Station), and straight ahead, by cross-roads (left goes to Essex), and follow south, via South Cove and Saybrook Junction, to ..... SAYBROOK 46 m.

Fine macadam and dirt road, rolling.

TELEPHONE 2809.

AGENCIES
KNOX
WINTON
PIERCE ARROW
POPE-WAVERLEY

The Largest Garage
BETWEEN
New York and Boston.

THE MINER GARAGE CO., One Block from UNION DEPOT.

Cor. High and Allyn Streets,
HARTFORD, CONN.

302 HARTFORD TO WILLIMANTIC, 29 m.

For Reverse Route, see 283.

From City Hall, Hartford, Main St., north to Morgan St.; turn right and follow trolley across bridge, through East Hartford, to ..... MANCHESTER GREEN 10 m.

Good macadam road.

Continue on main highway east, bearing left at forks, to BOLTON STATION (BOLTON NOTCH) 14 m.

Bear right, across railroad twice, and follow main road, east of railroad and crossing same at grade at ..... ANDOVER 18 m.

Continue on same road southeast, closely following railroad and Hop River, past ..... HOP RIVER STATION 25 m.

Roads somewhat sandy, rolling.

Bear to left, cross river and railroad, connect with trolley at cemetery, and follow to Main St. ..... WILLIMANTIC 29 m.

Fair dirt and sand road, rolling; good from cemetery.

303 HARTFORD TO LAKEVILLE, 56½ m.

For Reverse Route, see part 89.

From City Hall, Hartford, Main St., northwest, bear left with trolley, following left fork of trolley at Keney Memorial Tower, into Albany Av.; continue ahead, leaving trolley where it turns into Blue Hills Av., crossing railroad and river; take right fork after crossing river, and keep to main road, northwest, direct to ..... WEATOGUE 9½ m.

Macadam and dirt road, level, and hilly at end.

Cross river to left and take first left just east of railroad, and continue south with railroad, to ..... AVON 11½ m.

Fair dirt road, rolling and hilly.

Turn right at church and follow main road west, to.....CANTON 16 m.

Continue west around base of Mt. Horr, and take first left fork; straight ahead 1 mile to corners; turn left, cross railroad, to COLLINSVILLE 17½ m.

Fair dirt road, rolling.

Follow river road north, crossing railroad and Cherry Brook (1½ miles out), bearing away from river a short distance, then towards same, and cross both river and railroad, and follow to ..... NEW HARTFORD 22½ m.

Continue along railroad, following telegraph poles, to.. WINSTED 29½ m.

Fair dirt road, hilly.

NOTE.—*For* **Optional Route** *to Winsted, via Farmington and Unionville, see Route* 294.

Follow trolley through town, and to end of line in West Winsted; then continue on main highway, northwest, along line of

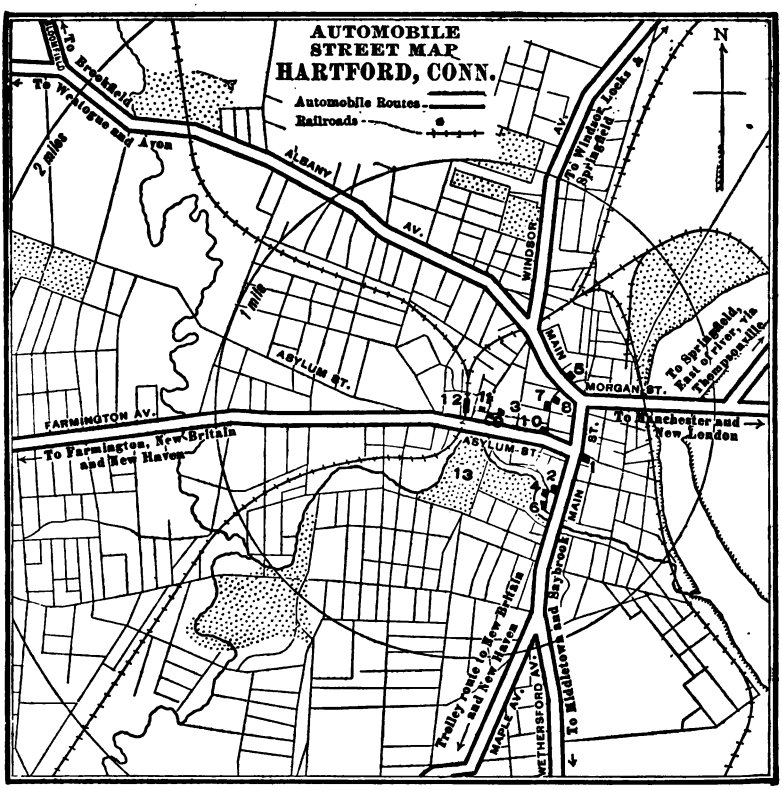

KEY TO LOCATIONS.

1 City Hall	9 Hartford House, Allyn and High
2 Heublein Hotel, Gold and Lewis	10 Allyn House, Asylum and Trumbull
3 S. A. Miner Auto Station, 120 Allyn	12 Union Depot
7 New Dom Hotel, Church & Trumbull	13 State Capitol

Central New England R. R., and Mad River, via Colebrook Station and Grant Station, by Summit Station, to.....NORFOLK 40 m.
Fair road, hilly.

Turn right just beyond small park, and at foot of hill turn left and follow down valley, through East Canaan, to .....CANAAN 48 m.
Fair road, hilly.

Follow main road across railroad, bear left and southwest, over river (toll bridge), through ..... SALISBURY 54½ m.

To ..... LAKEVILLE 56½ m.
Fair road, hilly.

304 HARTFORD TO TORRINGTON (via Thomaston) 40 m.

From City Hall, Hartford, west, down Asylum St., and follow trolley (double track and asphalt pavement), to WEST HARTFORD 4 m.
Asphalt and macadam road, rolling.

Leave trolley, turn to left at watering trough and follow macadam road to ..... NEW BRITAIN 10 m.
Good macadam and dirt road, rolling.

Continue with trolley, via West Main St., to.....PLAINVILLE 15 m.
Good macadam road, rolling.

Follow trolley to ..... FORESTVILLE 18 m.

And continue on main road west direct with railroad to....BRISTOL 21 m.
Good dirt road, level.

And through Ferryville and Plymouth, to..... THOMASTON 29 m.

Macadam and dirt road, rolling.

From Thomaston follow main highway, via Naugatuck Valley, west of river and railroad, crossing both to right just beyond Fluteville Station (small hamlet), and continue on east of river, through village of Campbell, to.... ....EAST LITCHFIELD 37 m.

Continue same road through valley, north, to.....TORRINGTON 40 m.

Road from Thomaston good, dirt, rolling.

305 HARTFORD, CT., TO PITTSFIELD, MASS. (via Winsted and Canaan) 81½ m.

For Reverse Route, see 89-A.

From City Hall, Hartford, follow instructions in Route 303, to WINSTED 31 m.

Continue west, via Main St., with trolley, to....WEST WINSTED 32 m.

Follow main highway northwest, along line of Central New England R. R. and Mad River, via Colebrook Station, Grant's Station and Summit Station, to ..... NORFOLK 42 m.

Bear to left, away from railroad, south of Haystack Mountain, to .... WEST NORFOLK 44 m.

And continue west, via main road, south of railroad, through East Canaan, to ..... CANAAN 50 m.

Roads from Winsted good, dirt, rolling and hilly.

Turn right and follow main highway north, closely following railroad, through .... ASHLEY FALLS 52 m.

And .... SHEFFIELD, MASS. 56 m.

Keeping east of raiload, through Sheffield Plains, to GREAT BARRINGTON 62 m.

Good dirt and macadam roads, rolling.

Follow trolley, turning left and north to forks 3 miles out; leave trolley, turn right, up over Monument Mountain, across railroad and river, into .....STOCKBRIDGE 69 m.

Good dirt roads, hilly.

See announcement Red Lion Inn and Heaton Hall below.

In front of stone church, turn sharp right, and at end of village turn left up hill and continue north; at forks, 4 miles out, taking either road (left road hilly, but better), to..LENOX 75 m.

In front of Town Hall, turn sharp right and continue on main (state) highway north, direct into South St., to Park Sq., PITTSFIELD 81½ m.

Good dirt and macadam road, rolling.

Two Finely Appointed Hotels in the Berkshires

RED LION INN
STOCKBRIDGE, MASS.

HEATON HALL
STOCKBRIDGE, MASS.

Convenient to GARAGE

ALLEN T. TREADWAY, Proprietor

306 HARTFORD TO DANBURY, 60 m.

For Reverse Route, see 315.

From City Hall, Hartford, follow instructions in Route 295, to WATERBURY 32 m.

Continue via West Main St., acoss Naugatuck River and take left fork about 1 mile beyond, and follow main road, winding, to ..... MIDDLEBURY 38 m.

Straight through town, take first left, and left again to Towantic; thence follow line of railroad to ..... SOUTHBURY 44 m.

Follow main road southwest, to ..... BENNETT'S BRIDGE 47½ m.

Turn left across river, and cross railroad at Sandy Hook Station, to ..... SANDY HOOK 49 m.

Turn right across railroad, to ..... NEWTOWN 51 m.

Continue on main highway west, to south of Taunton Pond, and via Taunton Hill, turning left at railroad, and follow south to ..... BETHEL 57 m.

Follow trolley to ..... DANBURY 60 m.

Fair dirt road, hilly and rolling.

307 HARTFORD TO SPRINGFIELD, 27 m.

For Reverse Routes, see 64 and 65.

From City Hall, Hartford, go north on Main St., turn to right into Morgan St. and follow trolley across bridge, to EAST HARTFORD 2 m.

Turn left, follow trolley north, through ..... EAST WINDSOR 9 m.

To ..... WAREHOUSE POINT 14 m.

And ..... THOMPSONVILLE 19 m.

To ..... LONGMEADOW, MASS. 21 m.

Direct into Main St., to Court Sq. and City Hall.....SPRINGFIELD 27 m.

Optional Route from Warehouse Point.—*Cross river to Windsor Locks (toll bridge—toll, 1 seat, 18 cents; 2 seats, 35 cents), and follow river road north, west of river, crossing river at West Springfield, South End Bridge, into Springfield. Distance is about the same, roads not quite as good.*

308 MIDDLETOWN TO NEW HAVEN (via Durham and Northford) 24 m.

For Reverse Route, see 332-B.

From City Hall, Middletown, follow trolley, via Main St. and South Main St., far as ice houses; leave trolley and continue over main road (macadam), to ..... DURHAM 6 m.

Fine macadam road, rolling.

Continue south through Durham Centre, and at end of Durham St. take right fork, down hill, and follow macadam across the "Meadows," and take left fork, direct main highway, to NORTHFORD 14 m.

Fair dirt road, rolling.

Follow in same direction to ..... MONTOWESE 18 m.

Continue straight ahead across trolley, under railroad tracks, direct to Middletown Av., to Orange St. and the "Green," NEW HAVEN 24 m.

Fine macadam road, rolling.

309 MIDDLETOWN TO NEW HAVEN (via Guilford) 37 m.

From City Hall, Middletown, follow tolley, via Main St. and South Main St., past park to ice houses; leave trolley and follow macadam to ..... DURHAM 6 m.

Continue south through Durham Centre, and at end of Durham

St. take right fork down hill; 300 feet on take left fork (dirt road) into woods, and follow direct main highway past Guilford Pond (Lake Quonnipaug), via North Guilford, along line of West River, to ..... GUILFORD (GREEN) 20 m.

Good macadam and dirt road, rolling.

Turn sharp right and follow new north turnpike direct through BRANFORD 29 m.

To ..... EAST HAVEN (GREEN) 32 m.

Good dirt and macadam road, rolling.

Follow trolley through Main St., to and across Tomlinson's Bridge, into Bridge St., to East St.; go one block only, leave trolley and turn sharp left into Wooster St.; go six blocks and turn right into Olive St., then one block to Chapel St., and turn left to College Green.....NEW HAVEN 37 m.

Macadam road, level.

309-A MIDDLETOWN TO NORWICH, 34 m.

From City Hall, Middletown, north through Main St. to Portland Bridge; cross bridge and at top of hill in Portland, turn right to Marlboro St.; follow main road through to .... COBALT 6 m.

At saw-mill (8 miles) (one mile before reaching East Hampton), go straight ahead over a small stream, leaving East Hampton one-half mile to left; continue on direct road to Comstock Bridge; pass through bridge and follow to ..... COLCHESTER 20 m.

Slightly easier grades are obtained by turning left at Comstock Bridge via North Westchester Station to Colchester. Very hilly, narrow dirt road.

Cross Main St., Colchester, follow Norwich turnpike, via Bozrahville, to ..... FITZVILLE 28 m.

Fine dirt road, mostly down grade.

Follow macadam road to Yantic, and with trolley to Green, Norwich Town; turn right and follow Broadway to centre of city ..... NORWICH 34 m.

Fine macadam road.

310 MERIDEN TO WATERBURY, 16 m.

From Main St., Meriden, follow trolley up mountain, and at forks near summit leave trolley and take road to right to school house in ..... SOUTHINGTON 7 m.

Then turn left to ..... PLANTSVILLE 8 m.

Cross railroad and turn to left at factory, direct to.....MARION 10 m.

Continue main highway west, to south of Waterbury Reservoir, to ..... WATERBURY 16 m.

Good macadam and dirt roads to Plantsville, balance fair dirt; rolling and hilly.

Optional Route to Marion, *but over very poor and hilly roads, is to follow trolley all the way through Milldale, main highway, across railroad, direct west, to Marion, 7½ m.*

WATERBURY (CT.) DIVISION.

311 NEW YORK CITY TO WATERBURY, CT., 90 m.

From the "Circle," 59th St. and Broadway, New York, follow 7th Av. to Central Bridge; cross bridge, turn north and follow direct up Jerome Av. to 189th St.; turn right to Webster Av. and follow trolley, turning left to Fordham Road, then past FORDHAM STATION 9 m.

Roads asphalt and macadam, in fine condition and level.

Turn straight ahead into Pelham Av., and Pelham Bay Park-

way to Shore Road; turn left, across Barton bridge, past Travers Island; at end of block pavement turn left into Centre Av., and right into Main St..... NEW ROCHELLE 17 m.

Roads mostly macadam and good dirt, but somewhat hilly.

Follow trolley direct to .... LARCHMONT 19½ m.

Good dirt roads, hilly.

Continue with trolley to ..... MAMARONECK 21½ m.

Turn right at fountain, across stone bridge over Mamaroneck River; take right fork to ..... RYE 25 m.

At flag pole take right fork, up hill and over railroad, then straight ahead, under railroad, and turn left into Main St., PORT CHESTER 27 m.

Good dirt roads, but hilly.

Continue straight ahead with trolley across Byram River bridge; take first right fork, then right fork again at top of hill, to GREENWICH, CT., 30 m.

Good macadam roads, slightly hilly.

Continue straight ahead to monument; right fork down hill, then right fork across bridge; at next fork turn sharp right around Mianus Hill and across river to Mianus; turn right beyond square across bridge, take right fork, then left fork, to .... STAMFORD 36 m.

Good macadam roads.

Follow trolley on Main St. to East Park; take left fork up hill; near top turn right, leaving trolley, into Glenbrook Av., under railroad, and follow trolley past Noroton Post Office; here take left fork and follow trolley to ..... DARIEN 41½ m.

Turn under railroad and straight ahead over river; beyond hospital take right fork to ..... NORWALK 44½ m.

Good macadam roads.

Follow trolley across river, turn right, up hill, then left into East Av., and follow trolley across river to .....WESTPORT 50 m.

At fork keep right and follow trolley through ..... SOUTHPORT 54 m.

To .... FAIRFIELD 55 m.

And .... BRIDGEPORT 58 m.

Roads good dirt and macadam.

Continue on Fairfield Av. past station, over railroad and bridge into Stratford Av.; at fork three miles beyond, turn left to STRATFORD 61 m.

Turn right, across river, to ..... DERBY 68¼ m.

After crossing bridge, take first turn to right, and then first left, and continue straight ahead through the outskirts of ANSONIA 70 m.

Fine macadam road and very level.

Continue straight ahead, main highway, up the valley, to SEYMOUR 76 m.

Turn right, across river bridge and take first turn to left, up hill, across railroad, past pond on the left, and continue over hill; just beyond cemetery take right fork into ..... BEACON FALLS 80 m.

Follow same road straight ahead to ..... NAUGATUCK 85 m.

Good dirt roads.

Follow trolley to ..... UNION CITY 86 m.

Fine macadam road, level.

Continue with trolley to centre of Waterbury until the green is reached, opposite which are located the **Hotel Elton**, and also **E. H. Towle Co.'s Garage**, to ..... WATERBURY 90 m.

312 NEW YORK TO WATERBURY, CT. (via Poughkeepsie) 150 m.

From the "Circle," 59th St. and Broadway, New York, follow 7th Av. to Central Bridge; cross bridge, turn north and follow direct out Jerome Av., past Woodlawn Cemetery; take first

left beyond cemetery gate to Broadway, which follow to Getty Sq. ..... YONKERS 17 m.

Good macadam roads.

Follow trolley, via Warburton Av., to ..... HASTINGS 21 m.

And continue straight to ..... DOBBS FERRY 22½ m.

At the church, turn left to ..... IRVINGTON 24½ m.

Good macadam roads, level.

Continue straight ahead to ..... TARRYTOWN 27½ m.

And under aqueduct to ..... OSSINING 33 m.

Good macadam roads, little hilly.

At Soldiers' Monument, take left fork down steep hill and follow the Albany post road to Croton, and Montrose, to PEEKSKILL 44 m.

Good dirt roads, hilly.

Take Highland Av., down long hill, to ..... ANNSVILLE 45½ m.

Continue straight ahead to foot of Nelson's Hill; here take new road with fork to right around hill towards Garrisons; about ½ mile before reaching town, turn sharp right to COLD SPRING 55 m.

Good dirt raods, level.

Continue straight ahead, keeping to left at first fork and follow main highway, to Main St. ..... FISHKILL VILLAGE 62 m.

Good dirt roads, but hilly.

Turn right and continue north on main highway, straight ahead to small park at top of hill, where turn sharp right to WAPPINGER'S FALLS 68 m.

Follow trolley from here to ..... POUGHKEEPSIE 76 m.

Good dirt roads, level.

Continue with trolley past Vassar College; four miles from here turn sharp left by Pudney's Mills, across iron bridge to New Hackensack; here turn left at the store and take first right to ..... FISHKILL PLAINS 93 m.

Good dirt roads and little hilly.

Take road past chapel, turn right, across railroad and continue to Hopewell church; then turn sharp left to .....STROMVILLE 99 m.

Continue east over mountain, and take left road at top to Ludingtonville; here turn right direct to ..... CARMEL 107 m.

Good dirt roads, hilly.

Continue on main road through Brewsters and Mill Plain, to DANBURY 120 m.

Roads fair to good dirt, slightly hilly.

Continue on Main St. to left into South Main St., then right into Cold Pit Hill road, then left on Fleetwood Av., and right on Main St. into Bethel; continue straight ahead, take first left, then second left, across railroad, then first left and continue straight ahead, across railroad again (5 miles from Bethel); recross railroad 2½ miles beyond, and continue to....NEWTOWN 130 m.

Fair dirt road.

After leaving Newtown, take left turn to Sandyhook Station, cross river and turn right to Bennett's Bridge; here turn right, then left, then right into ..... SOUTHBURY 140 m.

Good dirt road, slightly hilly.

Continue straight ahead along railroad to Towantic, and ½ mile beyond village turn sharp left, and 2 miles further on turn right into Middlebury; continue straight ahead 4 miles into WATERBURY 150 m.

Roads dirt and macadam.

Hotel Elton directly opposite Green.

313 WATERBURY, CT., TO PITTSFIELD, MASS., 91½ m.

Leave Waterbury via West Main St. and follow first trolley track; turn right, then turn second left, and then second right, then straight ahead, passing under railroad, into ....WATERVILLE 3 m.

Good dirt and macadam road.

Continue straight ahead to ..... REYNOLDS BRIDGE 4½ m.

Cross river to left side, and continue on to centre of....THOMASTON 10 m.
Good macadam road, level.

Leaving Thomaston Green on left side, continue straight ahead to Fluteville; one-half mile beyond village cross railroad to right side of river; continue up the valley to East Litchfield; here cross to the left side of river and continue straight up valley, through Torrington, into Winsted (West Main St.); from here follow telephone poles into ....NORFOLK 42 m.

Continue along main highway to ..... EAST CANAAN 45 m.

To ..... CANAAN 48 m.

Here turn right and follow railroad to ..... SHEFFIELD 58 m.
Good macadam road and level.

Continue on up valley to ..... GREAT BARRINGTON 65 m.

Leaving Great Barrington, via West Main St., turn right, cross river and turn left; two miles beyond, turn right up Monument Mountain; straight ahead across mountain, cross railroad, over river, and turn right into Main St., direct to **Red Lion Inn** ..... STOCKBRIDGE 71 m.
Good dirt roads, easy grade over mountain.

At Inn, turn to right and continue straight ahead, 1½ miles beyond crossing railroad into Main St. ..... SOUTH LEE 75 m.

From here follow trolley past sub-station to .....LEE 80 m.

Follow Main St. to end; turn left over bridge, then sharp right; follow macadam road to right and east of Laurel Lake, direct into Walker St. .... LENOX 86½ m.
Good dirt and macadam road.

At Curtis Hotel, turn to right, up hill, past meeting house, direct State highway to and through South St., to Park Sq., PITTSFIELD 91½ m.

Optional Routes *from Stockbridge to Lenox:*

1. MOST DIRECT. *At* **Red Lion Inn** *turn to right, past schoolhouse; take first road to left, thence north, direct road to Lenox (6 m.).*

2. *At* **Red Lion Inn,** *take left-hand road down Main St., turning right at the cemetery; one-half mile beyond turn left; one mile further on turn to right to Interlaken; thence continuing north on west side of Stockbridge Bowl, bearing to right and east, direct into Main St., Lenox (8 m.).*

3. *At* **Red Lion Inn,** *cross the Main St., past Episcopal church, turning next left, past Heaton Hall (residence of former Ambassador Shoate), thence straight ahead on east side of Stockbridge Bowl, just beyond which bear to left to the entrance of Shadowbrook (now a private residence); turn to right and continue direct into Main St., Lenox (7 m.).*

314 WATERBURY TO HARTFORD (via Plymouth Hill) 34 m.

Leave Waterbury via West Main St. and follow first trolley track, turn right, then turn second left, and then second right, then straight ahead, passing under railroad, into ....WATERVILLE 3 m.
Good dirt and macadam road.

Continue straight ahead to ..... REYNOLDS BRIDGE 4½ m.

Cross river to left side and continue on to centre of....THOMASTON 10 m.
Good macadam road, level.

At Thomaston Green take right fork, continue across railroad and up Plymouth Hill (steep), straight ahead into ..TERRYVILLE 14 m.

Continue with trolley into .... BRISTOL 17 m.
Good straight roads.

Follow along railroad into ..... PLAINVILLE 22 m.

At centre, turn right; one-half mile beyond cross railroad and continue direct into West Main St. ..... NEW BRITAIN 23½ m.
Good macadam road, level.

In centre of New Britain, turn left across railroad; turn right,

continue straight ahead, taking left fork to Corbin's Corner; here turn left, down hill, under railroad and follow trolley into West Hartford; follow trolley, via Farmington Av., direct into Asylum St., to City Hall ..... HARTFORD 34 m.

315 WATERBURY TO HARTFORD (via Plainville) 32 m.

For Reverse Route, see 295.

Leave Waterbury via East Main St., take second left fork and continue straight ahead to top of.....SOUTHINGTON MT. 5 m.

Good dirt roads, and easy grade to top of mountain.

Continue down other side of mountain (steep); one-half mile from foot of mountain, turn left, then right, then straight ahead two miles and turn right, past railroad, to..SOUTHINGTON 12 m.

Good dirt and macadam road, level.

Turn left and follow trolley to ..... PLAINVILLE 20 m.

At Plainville Centre, turn right; one-half mile beyond, cross railroad and continue straight into West Main St., NEW BRITAIN 21½ m.

Good macadam road, level.

In the centre of New Britain, turn left, cross railroad, turn right, continuing straight ahead, taking left fork to Corbin's Corner; here turn left down hill, under railroad and follow trolley into West Hartford; follow trolley, via Farmington Av., direct into Asylum St., to City Hall ..... HARTFORD 32 m.

Asphalt pavement, good condition and level.

316 WATERBURY TO FARMINGTON COUNTRY CLUB, 25 m.

Leave Waterbury via East Main St., take second left fork and continue straight ahead to top of.....SOUTHINGTON MT. 5 m.

Good dirt roads, and easy grade to top of mountain.

Continue down other side of mountain (steep); one-half mile from foot of mountain, turn left, then right, then straight ahead two miles, then turn right, past railroad, to..SOUTHINGTON 12 m.

Good dirt and macadam road, level.

Turn left and follow trolley to ..... PLAINVILLE 20 m.

At Plainville Centre, turn right, follow trolley about one-eighth mile, turn left, cross railroad and continue on straight road to FARMINGTON COUNTRY CLUB 25 m.

Roads fine and very level.

316-A WATERBURY TO LITCHFIELD (via Reynolds Bridge) 19 m.

Leave Waterbury via West Main St., and follow first trolley track; turn right, then turn second left, and then second right, then straight ahead, passing under railroad, to WATERVILLE 3 m.

Good dirt and macadam road.

Continue straight ahead up valley to Reynolds Bridge, crossing bridge, to left, and take left fork up steep pitch, continuing up valley for two miles; at old mill, turn right, across brook, then turn left past branch reservoir; one mile beyond reservoir, turn left into ..... EAST MONTROSE 16 m.

And continue straight through village, direct to .....LITCHFIELD 19 m.

Dirt roads, hilly.

316-B WATERBURY TO LITCHFIELD (via Watertown) 16 m.

Leave Waterbury via West Main St.; one mile out cross river bridge, turn right and follow trolley direct to ..... OAKVILLE 3 m.

Good dirt road, level.

Continue under railroad and straight to ..... WATERTOWN 6 m.

And straight ahead to ..... EAST MONTROSE 14 m.

Roads dirt, somewhat hilly.

Continue on main highway, straight ahead, to ..... LITCHFIELD 16 m.

Dirt roads, hilly.

WINSTED (Ct.) DIVISION.

317 LAKEVILLE, CT., TO NEW YORK CITY (via Danbury and Norwalk) 121½ m.

From centre, follow main highway south, to west of Wenonshopomuc Lake, direct through Sharon, to....AMENIA UNION 12½ m.

Continue on main highway, via steel works, to....DOVER PLAINS 20½ m.

And continue west, turning left and south into river road, through village of Webotuck; continue on main highway, turning left at small school-house, and follow road through woods, turning right, and next right, by large oak tree, direct to GAYLORDSVILLE 30 m.

Across covered bridge, turn left, and follow west of river, to NEW MILFORD 37 m.

Continue south, main road, closely following railroad west of river, through Lanesville, to ..... BROOKFIELD 44½ m.

And Brookfield Junction, to ..... DANBURY 53½ m.

Follow trolley southeast, leaving trolley and taking right fork at Grassy Plain, and continue via main highway, south, through West Redding and Sanford, to ..... BRANCHVILLE 63½ m.

Follow main highway south, closely following railroad, through CANNON 67 m.

And .... WILTON 68½ m.

And .... SOUTH WILTON 71½ m.

To .... WINNIPAUK 72½ m.

Follow trolley south, to ..... NORWALK 75½ m.

Continue as directed in Route 329, to.....NEW YORK CITY 121½ m.

318 WINSTED TO WATERBURY, 30 m.

For Reverse Route, see 332.

From Hotel Winchester, Winsted, follow trolley east, to factory (Strong Mfg. Co.); turn right and follow main highway, with trolley, south, closely following railroad through Burrville and Daytonville, to .....TORRINGTON 10 m.

Continue with trolley through town to end of line, and keep the main road along railroad and river, to.....EAST LITCHFIELD 13 m.

NOTE.—*For Litchfield, turn right and west, 2½ miles.*

Continue south from East Litchfield, through Campville, to THOMASTON 20 m.

Straight ahead through town, crossing bridge at left, via Reynolds Bridge, to .... WATERVILLE 28 m.

Follow trolley into West Main St., to Centre Sq.....WATERBURY 30 m.

Fair dirt road, rolling and somewhat hilly.

319 WINSTED TO NEW BRITAIN, 29 m.

For Reverse Route, see 319-A.

From Hotel Winchester, Winsted, follow trolley, via Main St., up hill; take first left, direct road, to ..... NEW HARTFORD 6 m.

Do not cross railroad, but continue straight ahead through town, to .... PINE MEADOW 8 m.

Cross railroad, over sandy road for 1 mile; cross railroad again, up and over steep hill, down sandy road to railroad, and follow railroad, crossing to left at first crossing, and take first left over hill, to ..... CANTON 14 m.

Turn right, follow main road south, to ..... UNIONVILLE 20 m.

Cross trolley, go through covered bridge, cross railroad, up hill, and follow main road straight ahead, to .....PLAINVILLE 24½ m.

Follow trolley to ..... NEW BRITAIN 29 m.

Fair roads, somewhat sandy, rolling and hilly.

319-A NEW BRITAIN TO WINSTED, 29 m.

For Reverse Route, see 319.

From Post Office, New Britain, follow trolley to ..... PLAINVILLE 4½ m.

Turn right and follow main highway north, down hill, cross railroad, through covered bridge, direct to ..... UNIONVILLE 9 m.

Turn right and follow direct, main highway, to ..... CANTON 15 m.

Bear to left, then right, around base of Mt. Horr; follow main road, keeping to north of railroad and river, and follow railroad to ....NEW HARTFORD 23 m.

Follow main road north to west of Greenwood Pond, along line of railroad, winding road, to ..... WINSTED 29 m.

320 WINSTED TO HARTFORD, 34 m.

For Reverse Route, see 294.

Follow directions in Route 319, to ..... UNIONVILLE 20 m.

Follow trolley all the way through ..... FARMINGTON 25 m.

And .... WEST HARTFORD 30 m.

To City Hall .... HARTFORD 34 m.

Road to Unionville fair, dirt, somewhat sandy, rolling and hilly; balance good, dirt and macadam.

NEW HAVEN (Ct.) DIVISION.

327 NEW HAVEN TO NEW LONDON, 54 m.

For Reverse Route, see 273.

From the "Green," New Haven, east, via Chapel St.; cross railroad and turn first right into Olive St., and first left into Wooster St. (brick pavement); follow to end of street, turn right and follow trolley over railroad and across Tomlinson's Bridge, direct to the Green ..... EAST HAVEN 5 m.

Macadam and dirt road, good, level.

Leave trolley and continue straight ahead through Main St., over river and up several hills, turning left under railroad into .... BRANFORD 10 m.

Good dirt road, hilly.

Take left fork past Library, down short hill and keep to right at next fork, and continue by Branford Driving Park, on the new North Turnpike, crossing small bridge into.....GUILFORD 18 m.

Good dirt and sand roads, hilly.

Turn left, then right, to watering trough at southwest corner of Green, then turn left and follow main road past cemetery, on right, crossing railroad to East River, and going east to MADISON 23 m.

Good dirt road, rolling.

Follow main highway east, across Hammonasset River, to CLINTON 27 m.

Good dirt road, level.

Straight ahead, south of railroad, through ..... WESTBROOK 32 m.

And about 4 miles on, turn sharp left and north to.....SAYBROOK 37 m.

Good macadam and dirt, level.

Take right fork just before reaching station at junction; cross two railroads and bear right to ferry across Connecticut River, to .... LYME 41 m.

Dirt road, sandy and rolling.

Turn right, after crossing ferry, to corner store, then turn sharp left to Lyme St., to ..... FLANDERS 47 m.

Turn sharp right, and into Bank St., to State St. ....NEW LONDON 54 m.

Good dirt and macadam.

Optional Route *to Lyme, via Waterford, Jordan Village and Graniteville, to Niantic, but roads are not as good as via Flanders.*

The University Auto Garage

STORAGE and REPAIR Statior

St. John and Olive Streets, - NEW HAVEN, CONN

General Machine Work. Vulcanizing Plant.

Largest Floor Space in New England; capacity, 200 cars; thoroughl heated. Sundries. Private lockers. Renting cars always ready. Sol agents Pope-Toledo and Pope-Hartford Automobiles.

C. S. JOHNSTON CO., Proprietors.

Phone 1087-2. **ED. W. BEAN, Garage Manage**

KEY TO LOCATIONS.

1 The Reichert Automobile Co., 44 Temple
2 The Green
3 Moseley's New Haven House, Chapel and College
4 The Holcomb Co., 105 Goffe
6 Hotel Davenport, Court and Orange
8 Tontine Hotel, Church and Court
9 Hotel Garde, Meadow and Water
12 New Haven Automobile Corporati 53 Broadway

328 NEW HAVEN, CT., TO SPRINGFIELD, MASS., 67 m.

For Reverse Route, see 296.

From the "Green," New Haven, north, through Temple St., straight ahead into Whitney Av., with trolley; leave trolley after short run, and turn right into Lawrence St.; continue to end of street, and turn left into State St. with trolley, which follow out through Bishop Gate, past East Rock Park on left, and follow main highway north, closely following railroad, to ..... NORTH HAVEN 8 m.

Turn sharp right over Quinnipiac River, small bridge, and across railroad, then sharp left and direct to ..... WALLINGFORD 14 m.

Continue straight ahead through town, keeping to right of railroad, to forks about 3 miles beyond station; just beyond here, turn sharp left, through culvert under railroad, then sharp right through ..... TRACY 18 m.

Continue north, across trolley, via Cook Av., turning into West Main St. ..... MERIDEN 20 m.

Or, *if desired, turn sharp left and follow trolley across railroad and river, then sharp right with trolley, north, through Yalesville and Tracy, bearing left away from railroad at this point, through South Meriden, past Hanover Pond to Meriden.*

From West Main St., Meriden, into Colony St., and direct main highway north to ..... BERLIN 23 m.

Follow trolley, via New Britain Junction, to.....NEW BRITAIN 30 m.

Good dirt, macadam road.

From Central Park, New Britain, follow trolley north to East Main St.; turn northeast into Hartford Av., thence keep to left and continue through Stanley Quarter and past Corbin's Corner, so called; at school house keep to left and continue direct through Elmwood, down steep hill, to....WEST HARTFORD 36 m.

Macadam road, rolling.

See announcement, The Heublein, below.

Follow trolley, via Farmington Av. (asphalt), into Asylum St., to City Hall ..... HARTFORD 40 m.

From Hartford, follow directions in Route 307, to....SPRINGFIELD 67 m.

The Heublein

European Plan

HARTFORD, CONN.

J. F. MacGowan, Manager.

Two Blocks from Hartford Automobile Station, facing Bushnell Park.

329 NEW HAVEN, CT., TO NEW YORK CITY, 80 m.

For Reverse Route, see 340.

From the "Green," New Haven, straight across Chapel St., into Temple St., and follow trolley up grade to end of street, into Congress Av., to hospital; turn right, then first left into Davenport Av.; continue over river and follow trolley to ..WEST HAVEN 4 m.

Turn right, then first left; bear right, past White City (pleasure resort), past Cox Surf House, and follow shore road to WOODMONT 8 m.

Good macadam and dirt road, level and rolling.

John Boyle & Co.,

112 and 114
Duane Street,
NEW YORK CITY.

Sole Leather
Auto Trunks,
Tool Kits,
License Pads,
High-Grade
Suit Cases,
Bags, Etc.

At watering trough, turn sharp right, and about 1 mile beyond take right fork, up hill, and follow main road through meadows and over small bridge, then over stone Memorial Bridge (with tower), into ..... MILFORD 12 m.

Good macadam and dirt road, rolling.

Continue straight ahead through town, and follow winding road, main highway, south of railroad, across Housatonic River (Washington Bridge), and follow trolley to .....STRATFORD 17 m.

And continue with trolley, via Stratford Av., across two bridges, into Fairfield Av., across railroad and by Union Station, BRIDGEPORT 20 m.

Good macadam road, rolling.

Continue with trolley through Fairfield Av., across city and over bridge, direct through ..... FAIRFIELD 25 m.

To .... SOUTHPORT 26½ m.

And through .... WESTPORT 30½ m.

With trolley, *straight ahead,* to ..... NORWALK 34 m.

Good macadam road, somewhat hilly.

Continue via West Av., up hill, and follow main road to..DARIEN 38½ m.

Pass under railroad bridge and follow trolley through Noroton, to Main St. .... STAMFORD 43 m.

Macadam road, rolling.

From Main St., follow trolley across Main River bridge, and straight ahead over Mianus River bridge, through Mianus, to .... GREENWICH 49 m.

Leave trolley and continue via post road, crossing Byram River, into Main St. ..... PORT CHESTER, N. Y. 52 m.

Post macadam road, somewhat hilly.

Continue through Main St., turning right under railroad, then straight ahead and over railroad bridge, to.....RYE 54 m.

Good dirt and macadam road, rolling.

Straight ahead, crossing Mamaroneck River, into....MAMARONECK 58 m.

And follow trolley, via post road, to .....LARCHMONT 59½ m.

Garage, Finest in New England.
We can satisfy all your desires in our line.
The Reichert Automobile Company,
34 to 44 TEMPLE STREET,
NEW HAVEN, CONN.

And .... NEW ROCHELLE 62 m.

Good dirt road, rolling.

Follow Main St., turning left into Centre Av. and shore road, past Hunter's Island and Travers' Island, across Bartow Bridge; turn right into Pelham Bay Parkway, to Pelham Av., and turn left into Fordham road; continue to Jerome Av., turn right across Central Bridge, to 150th St.; turn left into Seventh Av., to Central Park (59th St.); turn left and go east to Fifth Av. and "Circle" ..... NEW YORK CITY 80 m.

Macadam and asphalt road, rolling and level.

330 NEW HAVEN TO WATERBURY (via Derby) 28 m.

From the "Green," New Haven, go west through Chapel St. about 1 mile, and bear left into Derby Av., which follow with trolley past Yale Field and over winding road, main highway, to .... MALTBY LAKES 3 m.

Keep to main road, west, crossing Race Brook and Wopopaug River, over Grassy Hill, and down steep grade, bearing right into .... EAST DERBY 7½ m.

Macadam and dirt road, good, rolling and hilly.

Turn left and cross bridge over river to .....DERBY 8½ m.

Follow trolley, turning right into macadam road, west side of river, to bridge; turn right across bridge to.....SEYMOUR 14½ m.

Good dirt and macadam road, rolling.

Turn first left after crossing bridge, and follow main highway, river road, east of river, to ..... NAUGATUCK 23 m.

Follow trolley, with river, direct to ..... WATERBURY 28 m.

Good dirt road, mostly level.

331 NEW HAVEN TO DANBURY, 34½ m.

From the "Green," New Haven, follow directions in Route 330, to .... DERBY 8½ m.

Continue via Bridge St., across river, to.....SHELTON 9½ m.

Turn right, then left, and follow main highway, winding road, over hills, to .... HUNTINGTON 14 m.

And continue west, keeping to main highway (winding, and many cross-roads), bearing to left, across railroad, then turning right, by Stepney Station and village, to....UPPER STEPNEY 22 m.

Take right fork and follow main road northwest, bearing to left, through .... HATTERTOWN 24 m.

And..... .... DODGINGTOWN 28 m.

To .... BETHEL 31½ m.

And follow trolley to ..... DANBURY 34½ m.

NOTE.—*If desired to go through Park, and by Putnam Monument, take road to left from Upper Stepney, and follow winding road west to Redding Ridge; turn sharp right, and north, and continue through Park to Bethel. Road by Monument turns sharp to left at forks 2 miles from Redding Ridge.*

Roads are uniformly fair, dirt, but hilly. Attention should be paid to sign-boards at forks and cross-roads.

332 NEW HAVEN TO WINSTED (via Bethany and Waterbury) 51 m.

From the "Green," New Haven, go one block from Chapel St., north, turn left into Elm St. and go west six blocks, bear right into Broadway and then left into Whalley Av., and follow trolley through Westville to end of line, and continue, jest to left of West River, main highway, north to....BETHANY 10 m.

Good macadam and dirt road, rolling.

Continue with main road north to group of ponds at small settlement, bear to left on road going north of two ponds,

through Straitsville, and bearing right to.....NAUGATUCK 17½ m.
Good dirt road, somewhat hilly.

Follow trolley along river road to.....WATERBURY 22½ m.
Good dirt road, mostly level.

Continue main highway north, east of river and railroad, through .... WATERVILLE 24½ m.

And cross railroad and river at ..... REYNOLDS BRIDGE 29 m.

Follow river road north, west of river, to .....THOMASTON 31½ m.
Fair dirt road, rolling.

Follow river road north, west of river, crossing just above Fluteville (34½ m.), through Campville, across river at East Litchfield, and turn right along river, to .....TORRINGTON 42 m.
Fair dirt road, rolling.

Continue through town, north, to railroad at Daytonville Station; do not cross, but bear right and follow railroad through .... BURRVILLE 47 m.

Direct to .... WINSTED 51 m.
Good dirt road, rolling.

332-A NEW HAVEN TO WATERBURY (via Cheshire) 25 m.

From the "Green," New Haven, turn right from Chapel St. into Temple St., and continue straight ahead with trolley through Whitney Av., to Whitney Lake, and follow trolley through Hampden and Mt. Carmel Centre, to ..... CHESHIRE 15m.
Roads good macadam and dirt, level.

At Cheshire Academy, take first left turn, then next left, to WEST CHESHIRE 16 m.

Continue over railroad and straight ahead one mile to railroad; cross under railroad bridge, turn right and follow straight road, bearing to left, and taking left fork, direct to WATERBURY 25 m.
Good dirt road, but hilly.

332-B NEW HAVEN TO MIDDLETOWN (via Northford and Durham) 24 m.

For Reverse Route, see 303.

From the "Green," New Haven, via Elm St., straight ahead into Grand Av., across bridge, through Fairhaven, follow trolley direct to .... MONTOWESE 6 m.

Turn sharp right into Middletown Av., and follow main highway direct through .... NORTHFORD 10 m.

And .... DURHAM 18 m.

Direct South Main St., to Main St., to City Hall....MIDDLETOWN 24 m.
Good dirt and macadam roads, easy grades.

332-C NEW HAVEN TO HARTFORD (via Middletown) 45 m.

From the "Green," New Haven, north, through Temple St., straight ahead into Whitney Av., with trolley; leave trolley after short run, and turn right into Lawrence St.; continue to end of street, and turn left into State St., with trolley, which follow out through Bishop Gate, past East Rock Park, on left, and follow main highway north, closely following railroad, to .... NORTH HAVEN 8 m.

Turn sharp right over Quinnipiac River, small bridge, and across railroad; then sharp left and direct to.....WALLINGFORD 14 m.

Continue straight ahead through town, keeping to right of railroad, to forks about three miles beyond station; just beyond here, turn sharp left, through culvert under railroad, then sharp right through .... TRACY 18 m.

Continue north, across trolley, via Cook Av., turning into West Main St. .... MERIDEN 20 m.

Or, if desired, turn sharp left and follow trolley across railroad and river, then sharp right with trolley, north, through Yalesville and Tracy, bearing left away from railroad at this point; through South Meriden, past Hanover Pond to Meriden.

Continue straight ahead, across railroad tracks, to East Main St.; up hill, past new Town Hall, then straight ahead east; at watering trough, follow main highway past Black Pond, to ..... MIDDLETOWN 29 m.

Continue via Main St., north to Bridge St., to Hartford Turnpike, and follow, west of river, across railroad at Cromwell Station (2½ miles out), direct through ..... ROCKY HILL 37 m.

And ..... SOUTH WETHERSFIELD 39 m.

To ..... WETHERSFIELD 41 m.

Good macadam and dirt road, rolling.

Follow trolley past State Prison, through Wethersfield Av. to Main St., to City Hall ..... HARTFORD 45 m.

Good macadam road, rolling.

333 BRIDGEPORT TO DANBURY (via Stepney) 34½ m.

From Fairfield Av., Bridgeport, follow Main St. north, past reservoirs, direct road, through ..... LONG HILL 9 m.

And ..... STEPNEY DEPOT 10 m.

To upper village of ..... STEPNEY 11 m.

Bear left and take right-hand road at fork, and follow main highway northwest, bearing to left, through ..... HATTERTOWN 24 m.

And ..... DODGINGTOWN 28 m.

To ..... BETHEL 31½ m.

Follow trolley to ..... DANBURY 34½ m.

NOTE.—*For road through Park and by Putnam Monument, take left at fork, after leaving Upper Stepney, and follow winding road, left, to Redding Ridge; turn sharp right and north and continue through park to Bethel. Road by monument turns sharp to left by fork 2 miles from Redding Ridge.*

Roads are uniformly fair, dirt, but hilly. Attention should be paid to sign-boards at forks and cross-roads.

334 BRIDGEPORT TO WATERBURY (via Naugatuck) 34 m.

From Union Station, Bridgeport, go east, across railroad tracks and over bridge, direct into and through Stratford Av., across East Bridgeport, and over second bridge, continuing with trolley through Stratford Av., direct to ..... STRATFORD 4 m.

Follow left fork of trolley, across railroad and west of river, direct to ..... SHELTON 14 m.

Follow trolley across river to ..... DERBY 15 m.

And through ..... ANSONIA 17 m.

To ..... SEYMOUR 20 m.

Follow river road north, east of river, through.....BEACON FALLS 24 m.

To ..... NAUGATUCK 28 m.

Follow trolley to ..... WATERBURY 34 m.

ATLANTIC HOTEL,

BRIDGEPORT, CONN.

FRANK MILLER, Proprietor.

Miller Garage Co., Inc.

554, 556, 558 FAIRFIELD AVENUE,

BRIDGEPORT, CONN.

On main line within 5 blocks of all Hotels and Cafés.

Fully equipped Machine Shop. Full line of Supplies, Prices Reasonable. Official Blue Book Station.

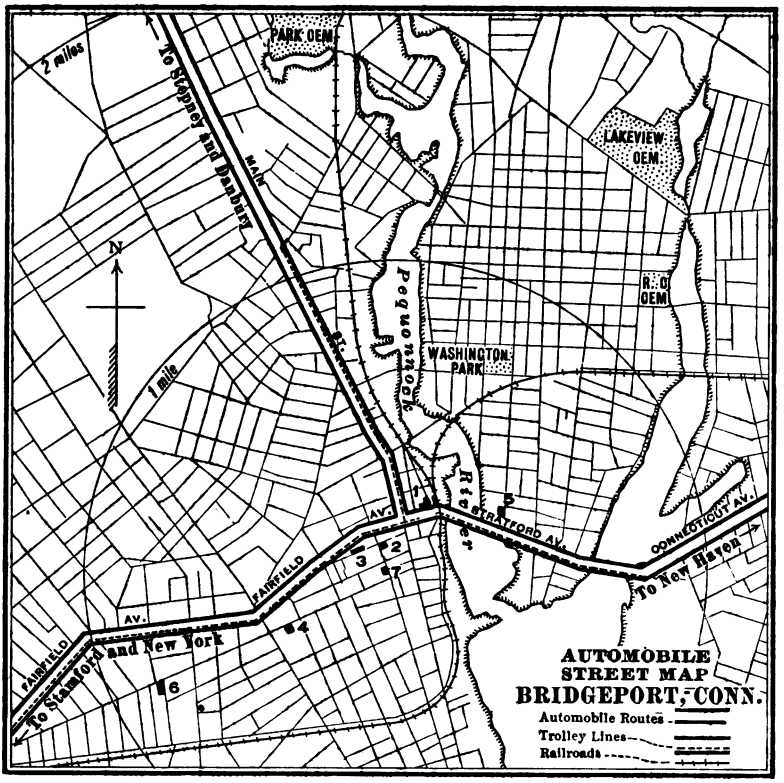

KEY TO LOCATIONS.

1 Atlantic Hotel, Fairfield av. and Water	3 The Blue Ribbon Auto Station,	170
2 Arcade Hotel, 1001 Main, head of Wall	Cannon	
	7 City Hall	

---

335 SOUTH NORWALK TO LAKEVILLE (via Danbury and New Milford) 77½ m.

From Post Office, South Norwalk, follow trolley, via West Av., to ..... NORWALK 2 m.

Continue with trolley, via Main St., north, to..... WINNIPAUK 4 m.

Follow main road straight ahead north, east of river, opposite railroad, through ..... SOUTH WILTON 6 m.

To ..... WILTON 8 m.

And ..... CANNON 10 m.

Straight ahead, east of railroad to crossing; turn left across railroad and river; turn right, follow river north on the west side, to ..... BRANCHVILLE 14 m.

Continue on main highway north (east side of railroad best road), bearing to left at forks; cross railroad, turning right at cross-roads just east of river, bear left at forks and follow river road north, through Spruce Mountain Notch, and bear to right into ..... DANBURY 24 m.

Optional Route *is to take right fork at river crossing and follow railroad north, through Sanford Station and West Redding, crossing railroad into and through Grassy Plain, to Danbury.*

Follow trolley north and east, across railroad, to end of trolley; turn left at Beaver Brook, under railroad, then right, through Brookfield Junction, to ..... BROOKFIELD 32 m.

Follow river road north, through Lanesville, to.....NEW MILFORD 39 m.

Turn left, cross railroad, through covered bridge, and follow north, west of river, crossing again into.....GAYLORDSVILLE 46 m.

Continue north, keeping to river road all the way, through..KENT 52 m.

Cross iron bridge, turn right and north, west of river, crossing river again into ..... CORNWALL BRIDGE 63 m.

Continue north, through ..... WEST CORNWALL 67 m.

And ..... LIME ROCK 71 m.

To ..... FALLS VILLAGE 73 m.

Turn left, across river, and follow main highway direct west, to LAKEVILLE 77½ m.

340 NEW YORK CITY TO NEW HAVEN, CT., 79 m.

For Reverse Route, see 329.

From the "Circle," Fifth Av. and 59th St., New York, go north on Fifth Av. to 112th St., turn left into Seventh Av. and continue north to Central Bridge; cross bridge and keep straight out Jerome Av. to Fordham road, turning right into Pelham Parkway, which follow direct into the bay shore road; across Bartow bridge, by Hunters Island and Travers Island, to Centre Av. and Main St. ..... NEW ROCHELLE 18 m.

Follow trolley, via Main St., direct to ..... LARCHMONT 20 m.

And ..... MAMARONECK 21½ m.

Turn right at fountain, across stone bridge, over Mamaroneck River; bear to right and follow old post road through....RYE 25 m.

Cross railroad bridge, straight ahead, and under railroad, turning left into Main St. ..... PORT CHESTER 28 m.

Continue through Main St., across Byram River bridge, bearing right, and follow post road to ..... GREENWICH, CT. 30 m.

Take road to right at Monument, down hill, keep to right and across bridge, over Greenwich Creek, then beyond at next forks turn right, south of Mianus village, to and across bridge over Mianus River, and follow main road east, across Mill River bridge, with trolley, into Main St. ..... STAMFORD 36 m.

Follow trolley, under railroad bridge; leave trolley, go straight ahead over hill, join trolley on other side of hill, and follow to Noroton and ..... DARIEN 40½ m.

Leave trolley and follow telegraph poles straight ahead into West Av. ..... NORWALK 44½ m.

Follow trolley up Mill Hill to the "Green," then north on east side of "Green," and turn right at end, up Westport Av. hill and continue with trolley through ..... WESTPORT 50 m.

To ..... SOUTHPORT 54 m.

And ..... FAIRFIELD 55 m.

Into and through Fairfield Av., across bridge, through Black Rock, to Union Station ..... BRIDGEPORT 58½ m.

Continue past station, under railroad and over bridge, into Stratford Av., which follow across second bridge, bearing left at park, via Connecticut Av., to junction with trolley at St. Michael's Cemetery, which follow, via Stratford Av., direct to..STRATFORD 62 m.

Follow trolley to and across Washington Bridge, then leaving trolley, continue on main road east, south of railroad, to MILFORD 66½ m.

BRIDGEPORT AUTOMOBILE COMPANY. Ford and Reo Automobiles.

Most Centrally Located and FIREPROOF GARAGE in Bridgeport.

Never Closed on the Main Thoroughfare. 382 FAIRFIELD AVENUE.

Continue straight ahead, across Memorial Bridge (with tower), over small bridge beyond, through meadows, keeping to main road, to .... WOODMONT 72 m.

Turn left and follow shore road into Savin Av., to "Green" and Town Hall .... WEST HAVEN 76 m.

Follow trolley through Campbell Av., turning right at Arlington, into Congress Av., to Temple St., to College Green..NEW HAVEN 79 m.

Roads uniformly good, macadam and dirt, rolling.

New Hotel Davenport,

NEW HAVEN, CONN.

Garage Connected.

SPECIAL ATTENTION to AUTOMOBILISTS
Rooms en Suite, Baths Connected.

PORTSMOUTH (N. H.) DIVISION.

347 PORTSMOUTH, N. H., TO NEWBURYPORT, MASS., 21 m.

For Reverse Route, see 177.

From Market Sq., Portsmouth, southwest via Congress St. to Middle St., and follow to and through Lafayette road, direct road, following telegraph poles through..... NORTH HAMPTON 10½ m.

NOTE.—*Road passes through extreme outskirts of both North Hampton and Hampton, and no villages are passed through until reaching Hampton Falls.*

And .... HAMPTON 13 m.

Continue on main highway with trolley to.....HAMPTON FALLS 15 m.

And .... SEABROOK 16 m.

To .... SALISBURY, MASS. 18½ m.

Follow trolley direct south, crossing bridge into Bridge road, one block to Winter St., and straight ahead to High St., NEWBURYPORT 21 m.

Good dirt roads, rolling.

P. S. Bradford's Auto Garage, Liberty St., Newburyport.

348 PORTSMOUTH, N. H., TO HAVERHILL, LAWRENCE AND LOWELL, MASS., 60 m.

For Reverse Route, see 166.

From Market Sq., Portsmouth, west, via Congress St., to Middle St.; turn left and follow trolley to point where trolley goes to right (about 1 mile out); continue straight ahead and follow telegraph poles to ..... NORTH HAMPTON 7 m.

And .... HAMPTON 10 m.

From here follow trolley to ..... HAMPTON FALLS 14 m.

And .... SEABROOK 17 m.

To .... SMITHTOWN 19 m.

Follow trolley to right, to ..... AMESBURY, MASS. 27 m.

Road good, gravel, rolling.

Follow trolley south, via Hillside Av., turning right into main turnpike, via Pond Hills and Main St., to Merrimack, past John G. Whittier's birthplace, and city pumping station, west end of Kenoza Lake, to left of Round Pond, via Kenoza Av., to Main St., to City Hall ..... HAVERHILL 38 m.

Good macadam road, rolling.

Continue past City Hall, via Main St., to Merrimack St.; turn right and follow trolley straight ahead into Washington St.,

with trolley to Prospect St.; leave trolley and follow Swan St. (Lawrence) to Jackson St.; turn left and follow to Common St., to City Hall ..... LAWRENCE 47½ m.

Good macadam and dirt road, rolling.

From City Hall, Lawrence, west, via Common St., to Broadway; turn left and follow trolley south, across Falls bridge, and *straight ahead* (not turning to left with branch of trolley), over railroad, direct to ..... FRYE VILLAGE 50½ m.

Turn right at watering trough and continue straight ahead to WEST ANDOVER 52 m.

From here follow trolley over main Lowell turnpike, by pumping station at Haggett's Pond, across railroad at Haggett's Station, through North Tewksbury, via Andover St., turning right into Merrimack St., across bridges (river and canal), to City Hall ..... LOWELL 60 m.

Good macadam and dirt roads, rolling.

349 PORTSMOUTH, N. H., TO LOWELL, MASS. (via Newburyport) 52 m.

For Reverse Route, see 168.

From Market Sq., Portsmouth, as directed in Route 348, to SEABROOK 17 m.

Follow main road and trolley south, to.....SALISBURY, MASS. 19 m.

Follow trolley over old chain bridge to High St.....NEWBURYPORT 21 m.

P. S. Bradford's Auto Garage, Liberty St., Newburyport.

Continue with trolley, via High St., north, turn left into Wesley St. and follow trolley through West Newbury, to....GROVELAND 28 m.

Follow trolley southwest, to ..... GEORGETOWN 31 m.

Continue across railroad, west, to ..... WEST BOXFORD 35 m.

And straight ahead, past and to north of Lake Cochickewick, turning left into Sutton St., and left again with trolley into Stevens St., to Osgood St., to ..... NORTH ANDOVER 40 m.

Follow trolley, leaving same where it turns to left for Andover (see sign-board), and continue straight ahead to FRYE VILLAGE 42½ m.

Continue same direction through village, bearing to left and southwest, to ..... WEST ANDOVER 44 m.

Follow trolley, via main Lowell turnpike, by pumping station at Haggett's Pond, across railroad at Haggett's Station, through North Tewksbury, via Andover St., to Merrimack St., across bridges (river and canal), to City Hall ..... LOWELL 52 m.

Good macadam and dirt road, rolling.

Optional Route from Groveland *is to continue on river road, straight ahead to Haverhill Bridge Station; turn left with trolley and follow past Bradford Common, via Ward Hill, to North Andover.*

350 PORTSMOUTH TO MANCHESTER, 45 m.

For Reverse Route, see 461.

From Market Sq., Portsmouth, follow trolley to ..... STRATHAM 8 m.

Take right road, down slight grade, cross toll bridge over Exeter River (on road to Newmarket), and take first left fork going through Newfields to point just outside of Epping, EPPING CORNERS 22 m.

Here take left fork and continue to ..... RAYMOND 28 m.

Take left fork at station, across railroad, and follow west to AUBURN 38 m.

Continue to north of Great Massabesic Lake, to .....MASSABESIC 41 m.

Follow trolley, via Candia road, to Hanover St., to City Hall, MANCHESTER 45 m.

Fair dirt roads, rolling.

351 PORTSMOUTH TO LACONIA (via Rochester and Alton Bay) 62 m.

From Market Sq., Portsmouth, follow trolley, via Congress St., to Vaughn St., and continue out through Maplewood Av., across bridge, straight ahead to forks (1½ miles out); take right fork and follow telegraph poles 1 mile to another fork; take right fork and follow telegraph poles to
DOVER POINT BRIDGE (toll) 5 m.

Cross bridge and follow telegraph poles to Central Av.....DOVER 12 m.

Follow trolley, via Central Av., through town, and at top of hill, after crossing railroad, take left road and follow trolley to forks (1½ m.); keep to right, and follow trolley past Burgett Park, to ..... SOMERSWORTH 15 m.

Take second left, and follow direct to ..... ROCHESTER 21 m.

Continue straight ahead, to ..... FARMINGTON 29 m.

At centre of town, take left road and follow direct through
NEW DURHAM CORNER 35 m.

To ..... DURHAM P. O. 36 m.

And ..... ALTON 40 m.

NOTE.—*For Alton Bay, take road to right from station—1 mile.*

Continue through town, take left road at fork and follow up west shore of Lake Winnipiseogee, via West Alton and Belknap Station, bearing to left from this point, to
LAKEPORT STATION 60 m.

Follow trolley to ..... LACONIA 62 m.

Roads uniformly fair, dirt, rolling.

352 PORTSMOUTH, N. H., TO PORTLAND, ME., 53 m.

For Reverse Route, see 359.

From Market Sq., Portsmouth, follow trolley, via Market St., east, across toll bridge (tolls: 15 cents to 25 cents), to
KITTERY JUNCTION, ME. 1 m.

NOTE.—*From this point a road with trolley branches to right to Kittery and Kittery Point, to York Village, and main route east.*

Cross railroad bridge, then take left road and follow telegraph poles over main highway, east, to .....YORK CORNER 8 m.

NOTE.—*From this point a road branches to right for York Point, York Beach and Cape Neddick, joining main route east at Cape Neddick Post Office.*

Continue straight ahead, and keep to main highway, following the telegraph poles, through ..... CAPE NEDDICK P. O. 12 m.

To ..... OGUNQUIT 18 m.

And ..... WELLS 22 m.

To ..... ELMS 24 m.

NOTE.—*At Elms a road branches to right for Kennebunk Landing, to Kennebunk; or, can keep straight ahead at Kennebunkport, and bearing to left, join main route east, about 3 miles beyond Kennebunk.*

Follow main road east, to ..... KENNEBUNK 27 m.

To ..... BIDDEFORD 37 m.

Straight ahead, across bridge, to ..... SACO 39 m.

NOTE.—*Road to right, from Saco, for Old Orchard Beach, and continuing, via Blue Point Hill, turns left, across railroad, connecting with main road east, at West Scarboro.*

Follow trolley to Dunstan's Corner.....WEST SCARBORO 44 m.

And straight ahead, over Oak Hill, through ..... CASH CORNER 49 m.

Over Vaughn Bridge, into Danforth Av., to Exchange St., to City Hall ..... PORTLAND 53 m.

Roads poor, very sandy.

West End Hotel, Portland.

353 PORTSMOUTH TO NORTH CONWAY, BRETTON WOODS AND BETHLEHEM (White Mountains) 117 m.

From Market Sq., Portsmouth, follow directions in Route 351, to ROCHESTER 21 m.

Follow trolley north to where it turns, and continue straight ahead, to right and north, following line of railroad, through South Milton, to ..... MILTON 30 m.

And ..... UNION VILLAGE 37 m.

To ..... SANBORNVILLE 42 m.

Continue straight ahead, through ..... BROOKFIELD 44 m.

To ..... NORTH WAKEFIELD 52 m.

And ..... OSSIPEE 57 m.

To ..... OSSIPEE CENTRE 62 m.

Keep to main road, direct west of Ossipee Lake, to West Ossipee Station; do not cross railroad, but proceed through Chocura village and by Lake Chocura, to ..... CONWAY 71 m.

And through bridge, direct to ..... NORTH CONWAY 78 m.

Fair dirt roads, somewhat sandy and hilly.

Proceed as directed in Route 523, to ..... BRETTON WOODS 103 m.

And ..... BETHLEHEM 117 m.

354 PORTSMOUTH, N. H., TO BOSTON, MASS. (via Newburyport) 61 m.

For Reverse Routes, see 19 and 177.

From Market Sq., Portsmouth, go west, via Congress St., to and through Middle St., with trolley; take middle road where trolley turns to right, and follow telegraph poles, via this road (Lafayette road), to.....NORTH HAMPTON 7 m.

And ..... HAMPTON 10 m.

For Rye Beach and Little Boar's Head.—*From Market Sq., Portsmouth, go west, up Congress St., bearing left into Middle St., and left again into Miller Av., which follow direct into Sagamore road, main highway through Rye Village, direct to the Farragut, Rye Beach.*

For continuance of route to Boston, follow coast road around Fox Head Point to Little Boar's Head; thence right, past Hampton Life Station, connecting with main road east, at railroad station, Hampton.

From here, follow trolley to ..... HAMPTON FALLS 14 m.

And through ..... SEABROOK 17 m.

And ..... SALISBURY 19½ m.

To and across bridge into Bridge road, turning left with trolley, down Merrimack St., through Market Sq., into State St., to Wolfe Tavern ..... NEWBURYPORT, MASS. 21 m.

Continue with trolley, via State St., turning left into High St., and continue straight ahead, through Newbury, crossing bridge over Parker River; bear to right, following the main road through Rowley, direct to ..... IPSWICH 32 m.

Turn right, by church, at Square, following trolley south short distance, then leave trolley and continue via main county road, straight through ..... HAMILTON 36 m.

Bear right, to and across railroad at Wenham Depot, to WENHAM 37½ m.

Follow trolley past Wenham Lake, through North Beverly, crossing railroad, and after crossing railroad second time, turn right into Rantoul St. ..... BEVERLY 44 m.

Continue straight ahead, with trolley, through Rantoul St., turning left to and across bridge, bearing left at Square, through Pleasant St., to Common; turn right into Essex St., ... SALEM 46 m.

From Essex St., turn right into Lafayette St., and two blocks beyond, joining trolley, follow through Lafayette St., past

State Normal School, keeping with right fork of trolley (left goes to Marblehead); at pumping station, bear left and follow State road direct into New Ocean Av., to Broad St., bearing right with trolley, under railroad, through Central Sq., and straight ahead, through Central St., to City Hall.....LYNN 51 m.

Bear left, and straight ahead past Park and Common to Market Sq., and follow trolley through Western Av., crossing Saugus River, and across Lynn Marshes, through Broadway, to REVERE 55½ m.

Straight ahead with trolley, through Broadway, to .... CHELSEA 57½ m.

Continue direct to and across Chelsea Bridge into Chelsea St., past Navy Yard, to City Sq. ..... CHARLESTOWN 59½ m.

Continue straight ahead over bridge to Merrimac Sq.; bear right into Washington St., up Cornhill to Scollay Sq., into Tremont St., to Beacon St., to State House ..... BOSTON 61 m.

Roads dirt and macadam, uniformly good, rolling.

PORTLAND (Me.) DIVISION.

359 PORTLAND, ME., TO PORTSMOUTH, N. H., 53 m.

For Reverse Route, see 352.

From Monument Sq., Portland, via Congress St., to High St., and turn right into Danforth St.; turn to right and straight ahead (west), past Western Cemetery, and across Vaughn Bridge, to ..... CASH CORNER 4 m.

Road rough and hilly.

Continue straight ahead over Oak Hill, main highway, to Dunstan's Corner ..... WEST SCARBORO 9 m.

NOTE.—*For Old Orchard, take road to left and follow direct to Pine Point, then turn right over winding and rolling road to Old Orchard, 16 miles from Portland.*

From Dunstan's Corner, follow telegraph poles and trolley, direct road to ..... SACO 14 m.

And across bridge to ..... BIDDEFORD 16 m.

Roads generally good, rolling. Paving through Biddeford poor and uneven.

Continue on main road with trolley, direct to.....KENNEBUNK 26 m.

NOTE.—*Road to left from here for Kennebunk Landing and Kennebunkport, from which point road follows west and connects with Portsmouth road at Elms.*

Follow main highway straight ahead, crossing railroad at....ELMS 29 m.

And follow telegraph poles to ..... WELLS 31 m.

To ..... OGUNQUIT 35 m.

And ..... CAPE NEDDICK P. O. 41 m.

To ..... YORK CORNER 45 m.

Fair dirt roads, rolling; poor after rains, owing to lumber teaming.

NOTE.—*At Cape Neddick P. O. road turns to left for York Beach, Fort Point and York Village, and at York Village road to left over bridge and left across railroad, runs to Kittery Point, and Kittery to Kittery Junction.*

From York Corner, follow telegraph poles to....KITTERY JUNCTION 52 m.

Follow trolley across bridge (toll: 15 cents and 25 cents, according to size), to Market Sq. ..... PORTSMOUTH, N. H. 53 m.

Roads poor, sand and clay, hilly and rolling.

360 PORTLAND, ME., TO NORTH CONWAY, N. H., 66 m.

From Monument Sq., Portland, via Preble St. (opposite Monument), to Portland St., and follow trolley, via Forest Av., direct to Woodford's Corner; turn left into Brighton Av. and follow trolley to ..... WESTBROOK 6 m.

Good macadam and dirt road.

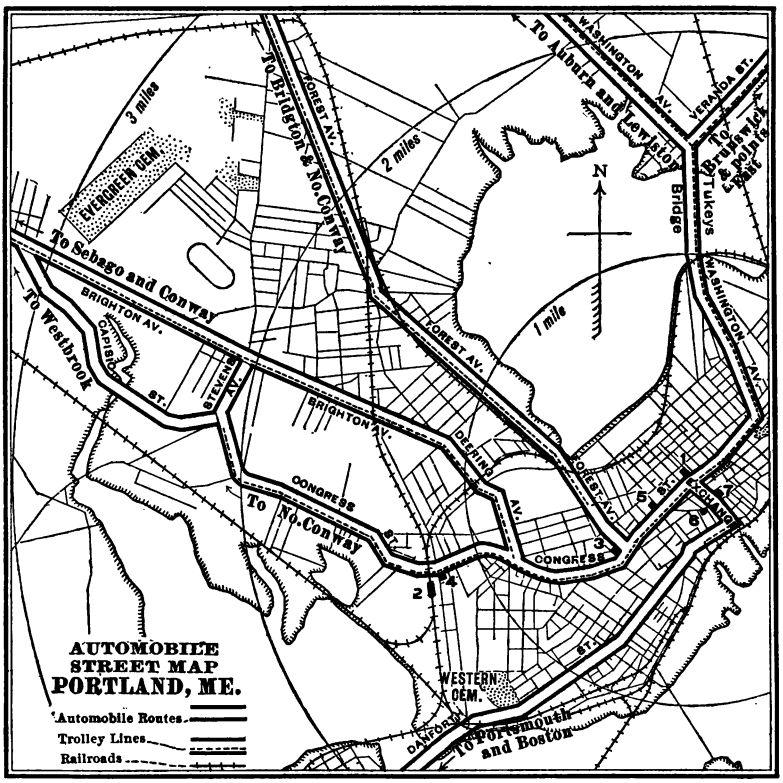

KEY TO LOCATIONS.

1 City Hall
2 Union Station
3 Congress Square Hotel, 579 Congress
4 West End Hotel, Railroad sq.
5 Preble House, cor. Congress and Preble
6 Falmouth Hotel, 214 Middle
7 Post Office and U. S. Court
8 J. A. Dowling Auto Station, 22-26 Forest av.
9 L. C. Gilson Automobile Co., 881 Congress

Follow trolley direct to ..... GORHAM CORNER 10 m.
And through ..... GORHAM P. O. 11 m.

NOTE.—*Take road to right from here for Sebago Lake.*

Roads quite sandy through Standish township.

To ..... WEST GORHAM 12 m.
Continue straight ahead, main highway, to ..... STANDISH 16 m.
Follow main road north, via Steep Falls P. O., to..EAST BALDWIN 24 m.
Bear to left and north and follow line of railroad and Saco River, crossing branch of railroad at Bridgton Junction, to HIRAM 34 m.
And straight ahead to .....BROWNFIELD 42 m.
Continue on main highway north, to ..... FRYEBURG 49 m.
Turn to left and follow highway along line of railroad to CONWAY, N. H. 60 m.
And ..... NORTH CONWAY 66 m.

Roads generally poor after leaving Gorham; practically all sand and hilly.

Optional Route—*Route* 361 *to Bridgton; thence southwest through Denmark to Fryeburg, and continue as above directed to Conway. This is considered by most tourists the best route; five miles more travel, but much better road.*

WEST END HOTEL,

PORTLAND, MAINE.

FIRST CLASS. **RATES REASONABLE.**

Most convenient location for Automobile Parties.

All farm and dairy products fresh from our own farm.

SPECIAL FEATURE:

GILSON'S GARAGE
ONE MINUTE'S WALK FROM HOTEL.

361 PORTLAND TO BRIDGTON, 38 m.

From Monument Sq., Portland, via Preble St. (opposite Monument), to Portland St.; turn right and follow trolley into and through Forest Av., and follow trolley through Woodford's, and leaving trolley where it turns to left at railroad station, go straight ahead to ..... MORRILL'S CORNER 3 m.

NOTE.—*For Westbrook, follow trolley to left at Woodford's, via Brighton Av.*

Cross railroad tracks, take first left and follow trolley to..RIVERTON 5 m.

Cross bridge over Presumpscot River and follow main highway north through Duck Pond P. O., to west of Duck Pond, over Jones' Hill, direct to ..... NORTH WINDHAM 16 m.

Continue straight ahead to east of Basin, Jordan Bay, through Panther Run, to .... RAYMOND 22 m.

Bear to left and follow west, to south of Brown Hill and Thomas Pond via South Casco P. O., over hills, north, bearing to left, across Crooked River and over bridge at foot of Long Lake, to .... NAPLES 32 m.

Follow right hand road, west shore of Long Lake, direct road to BRIDGTON 38 m.

Roads good, dirt, but hilly.

362 PORTLAND TO AUBURN AND LEWISTON, 33 m.

For Reverse Route, see 411.

From Monument Sq., Portland, follow trolley, via Congress St., east, to Washington Av.; turn left across Tukey's Bridge and follow trolley, which goes to left, to Allen's Corner; leave trolley and go straight ahead to "heater"; here take right fork (see guide-board) and follow to ..... WEST FALMOUTH P. O. 7 m.

Continue direct north to east of Blackstrap Hill, and over Hunt Hill to .... GRAY 17 m.

NOTE.—*For Shaker Village and Poland Springs, from Gray, turn first left; see sign-board.*

Continue straight ahead, turn to left at fork, to..NEW GLOUCESTER 22 m.

Optional Route.—*After crossing Tukey's Bridge, continue on Washington Av. direct to Presumpscot; turn to right, and straight ahead through Cooley's Corner, Falmouth (5½ m.), and continue on same road to Cumberland Centre (10 m.), Walnut Hill church (13½ m.), to New Gloucester (23½ m.). This is practically a straight road from Portland; is very good road, only one hill, and little sand in entering New Gloucester.*

Turn right at grocery store, direct road to....DANVILLE JUNCTION 28 m.

Pass railroad station at right, turn left, cross railroad tracks, turn right and follow direct road to ..... AUBURN 32 m.

Follow trolley over North Bridge, to Main St., to Park St., to City Hall .... LEWISTON 33 m.

Roads are uniformly good, mostly macadam; some hilly between Danville Junction and Auburn.

NOTE.—*From this point there are several good runs from ten to fifteen miles, following local routes to Lake Auburn, Lisbon Falls, Greene, etc. Roads good.*

STOP AT

GILSON'S GARAGE.

LARGEST EAST OF BOSTON.

881 to 891 Congress Street. PORTLAND, MAINE.

363 PORTLAND TO BRUNSWICK, ROCKLAND AND BAR HARBOR, 159 m.

From Monument Sq., Portland, east; follow trolley, via Congress St., turn left to Washington Av., across Tukey's Bridge; take first right with trolley through Veranda St., and follow trolley through East Deering, Falmouth, and Cumberland, to YARMOUTH 14 m.

At Yarmouth trolley waiting station, follow right branch of trolley across iron bridge, and follow trolley direct to and across Marsh Bridge; two miles out of Yarmouth, trolley leaves main road on hill, after crossing bridge; keep straight ahead on main highway, to ..... FREEPORT 20 m.

Turn right, cross railroad, bear to left, then to right, and then left, and follow trolley to ..... HILLSIDE STATION 24 m.

Bear to left over main road, crossing trolley, and directly after the railroad, at Deep Cut Bridge, and follow trolley to BRUNSWICK 28 m.

From Town Hall, Brunswick, follow trolley to brown church on hill, on right; leave trolley at church, taking left fork, and connect with trolley again a half mile beyond, which follow past Merrymeeting Park, to Cook's Corner (small railroad flag station); turn sharp to left and cross railroad, then continue straight ahead, crossing railroad again at Blind Crossing (M. C. R. R.), and connecting with trolley, direct to .....BATH 37 m.

Turn to left and crossing railroad, continue north to ferry, which cross over Kennebec River, to ..... DAMARISCOTTA 59 m.

Turn left at fork and continue northeast, via Nobleboro P. O., to .... WALDOBORO 69 m.

Continue east, cross railroad and follow direct road, crossing railroad again at school-house, to ..... WARREN 79 m.

Continue through village; bear to right across Oyster River, to THOMASTON VILLAGE 83 m.

Straight ahead, main highway, north of railroad, crossing same to right just before entering town, and again to left in ROCKLAND 87 m.

From Post Office, Rockland, follow main seashore road north, passing lime quarries, by Clam Cove, and to right of Beach Hill, to .... ROCKPORT 94 m.

Straight through village, direct road to Camden (95 m.), continuing straight ahead, keeping to the shore road, through Lincolnville Beach (101 m.), and Northport (105 m.), by camp grounds at Temple Heights (111 m.), through Brown's Corner, to .... BELFAST 115 m.

Turn left, then right, cross railroad and bay, bear right and

continue on shore road to and through Searsport (121 m.), and Stockton (125 m.), to and across Prospect Ferry, to BUCKSPORT 129 m.

Continue direct east, bearing to left at fork east of east branch of river; then right, crossing inlet and bearing to right, going south of Alamoosook Pond; through East Orland, north of Patten's Pond; through West Ellsworth, to and across Union River, to .... ELLSWORTH 137 m.

Bear right, cross railroad, continue southeast to bridge, across to Mt. Desert Island; after crossing at forks, take left road, north shore, through Eden P. O. and Salisbury Cove, then bearing right, and southeast shore, direct to.....BAR HARBOR 159 m.

J. A. DOWLING,
New Congress Square Garage,
22-26 Forest Ave., PORTLAND, MAINE.

Brick construction and fireproof.
All supplies and repairs for high-grade cars.

Agent for
FIAT.
PIERCE ARROW.
STUDEBAKER.

364 PORTLAND TO POLAND SPRINGS, 27½ m.

From Monument Sq., Portland, via Congress St., follow trolley east to Washington Av.; turn left across Tukey's Bridge and follow left branch of trolley to Allen's Corner; leave trolley and continue straight ahead to "heater"; here take right fork (see guide-board) and follow to ..... WEST FALMOUTH P. O. 7 m.

Continue direct north, to east of Blackstrap Hill, and over Hunt Hill to ....GRAY 17 m.

Take left road direct (see guide-board) to ..... DRY MILLS 19½ m.

Take road to right, by Dry Pond, and 3 miles beyond take left fork, to the left and west of Sabbath Day Pond, to Sabbath Day Lake, and continue on main highway direct north to the right and east of Shaker Bog Pond, to ....SOUTH POLAND P. O. 24 m.

Turn right for direct road, crossing railroad at station, to POLAND SPRINGS 27½ m.

Roads generally fair, dirt, mostly hilly.

Visit the famous POLAND SPRING, South Poland, Maine.

Mansion . . . . House
Open entire year

The Poland Spring House
June 1 to October 15

Houses famed for a generous hospitality and unexcelled service.
EXTENSIVE GROUNDS. GOLF, BOATING, FISHING.
EVERYTHING TO BE DESIRED.

Special attention and facilities for AUTOMOBILISTS Small supplies Repairs
GARAGE Competent men in charge STORAGE

Send for illustrated printed matter.

HIRAM RICKER & SONS, Inc., Proprietors.

365 PORTLAND TO SEBAGO LAKE, 19 m.

From Monument Sq., Portland, via Preble St. (opposite Monument), to Portland St.; turn right and follow trolley to left into and through Forest Av., to Woodford's; turn left and go straight ahead to ..... NASON'S CORNER 3½ m.

Follow trolley by City Farm, to ..... WESTBROOK 6 m.

Follow trolley to ..... SOUTH WINDHAM 10 m.

See sign-boards just before entering town.

Continue straight ahead to ..... WHITE ROCK 14 m.

Turn right for road to Chadbourne House..... SEBAGO LAKE 17 m.

NOTE.—*See sign-board at White Rock.*

Turn left for road to ..... SEBAGO LAKE STATION 19 m.

Roads generally fair, dirt and sand, hilly.

NOTE.—*Road to right from station connects with direct road to Bridgton and Conway at North Windham P. O., or can turn to left and go up west side of Lake, via Rockville and East Sebago, to Naples, connecting with Bridgton road at bridge.*

Optional Route.—*Follow Route* 360 *to Gorham P. O.; thence continue straight ahead, without a turn, to Sebago Lake. Distance about 16 miles, and roads considered easier.*

366 BRUNSWICK TO NEW MEADOWS INN, 8 m.

For Reverse Route, see 366-A.

From Town Hall, Brunswick, go east, direct road for Bath, and after crossing the Marsh Bridge, about 6½ miles from Brunswick (long causeway across marsh) take first right (little store on left just before taking this turn), and cross Maine Central Railroad tracks (1½ m.); directly after, cross trolley tracks, and then directly after take first right, about 150 yards from this turn, to ..... NEW MEADOWS INN 8 m.

Road from Marsh Bridge hard, clayey.

366-A NEW MEADOWS INN TO BRUNSWICK, 8 m.

For Reverse Route, see 366.

On reaching main road from inn, turn to left, cross trolley tracks and then Maine Central Railroad tracks, and continue to next four corners, about 1½ miles; here turn to left and continue across Marsh Bridge, straight to ..... COOK'S CORNER 4 m.

Where cross Maine Central Railroad tracks, turn sharp to right and continue direct to ..... BRUNSWICK 8 m.

NOTE.—*The trolley leaves main road one mile before reaching Brunswick.*

Optional Route.—*After trolley track leaves the main road, take next right, cross railroad tracks directly after turning, and keep straight to Brunswick. This is considered by many as a better road than the above. The road from Marsh Bridge, either way, is sandy.*

367 BRUNSWICK TO MERE POINT, 7 m.

From Post Office, Brunswick (P. O. on the right), go south along Main St., with trolley, across Maine Central Railroad tracks, over the hill, past brown church on left, and keep straight ahead; after crossing a brook about one mile out, continue straight past the first road that turns abruptly to the right, and at first fork after passing this turn, take left fork, then next right fork, and continue direct to ..... MERE POINT 7 m.

368 BRUNSWICK TO HARPSWELL (POTT'S POINT), 13½ m.

From Post Office, Brunswick (P. O. on the right), follow trolley south, past church on hill at the right, and by medical building of Bowdoin College on the left; where main line of trolley turns sharp to left, keep straight ahead and cross branch of trolley 100 yards beyond; take next right fork (100 yards farther on), and continue straight to
HARPSWELL FOUR CORNERS 2½ m.

Continue on direct road to .....HARPSWELL CENTRE 7 m.

From this point the road is direct ahead to
HARPSWELL (POTT'S POINT) 13½ m.

Road to four corners somewhat sandy; from this point to the Centre, fair road, clay and gravel; beyond here, fair gravel and somewhat stony.

369 BRUNSWICK TO ROCKLAND, 59 m.

From Town Hall, Brunswick, follow trolley to brown church on hill, on right; leave trolley at church, taking left fork, and connect with trolley again, ½ mile beyond, which follow past Merrymeeting Park to Cook's Corner (small railroad flag station); turn sharp to left and cross railroad, then continue straight ahead, crossing railroad again at "Blind Crossing" (M. C. Ry.), and when connecting with trolley, follow to....BATH 9 m.

Optional Route to Bath.—*From Town Hall, Brunswick, turn sharp to left at vacant lot (site of burned Tontine Hotel), south of Town Hall, cross one street running north and south; turn right at next cross street, then take next left into Jordan Av., which follow to and across railroad; turn sharp to left, connecting with trolley, which follow past Merrymeeting Park to Cook's Corner, and on as above directed.*

Turn to left, and crossing railroad continue north to ferry, which cross, over Kennebec River, to .....WOOLWICH 11 m.

Continue east to north of and by Nequassett Lake, direct main highway to .... WISCASSET 21 m.

Cross railroad and bay and follow main road, south of railroad, crossing Damariscotta River to ..... DAMARISCOTTA 31 m.

Turn left at fork and continue northeast, via Nobleboro P. O., to .... WALDOBORO 41 m.

Continue east, cross railroad and follow direct road, crossing railroad again at school house, to ..... WARREN 51 m.

Continue through village, bear to right across Oyster River, to
THOMASTON VILLAGE 55 m.

Straight ahead, main highway, north of railroad, crossing same to right, just before entering town, and again to left in
ROCKLAND 59 m.

Roads are fair; somewhat sandy and some hills.

370 BRUNSWICK TO AUGUSTA, 33 m.

For Reverse Route, see part 396.

From Town Hall, Brunswick, turn north, cross Androscoggin River to .... TOPSHAM 1 m.

Turn right and east to and across railroad, taking left fork at school house, and bear to right at next fork; continue north for 2 miles, then bear to left across railroad, cross river, and follow main highway, bearing right and north, through Bowdoinham Village, to ..... EAST BOWDOINHAM 11½ m.

Bear right, to and across railroad, then turn left and continue north to .... RICHMOND 15 m.

Continue on north, crossing to west of railroad, just beyond centre of village, and then follow railroad and river through South Gardiner, into and through Water St., to Main St.,
GARDINER 26 m.

Follow Main St. north, across railroad, and continue on direct highway through village of Farmingdale, to.....HALLOWELL 31 m.

Follow trolley north into and through State St., by State House to Grove St., to Water St., Bridge St., and City Building, to AUGUSTA 33 m.

Roads mostly good, dirt, rolling.

HOTEL NORTH,
Augusta, Maine.
G. W. BOYNTON, Proprietor.

HEADQUARTERS FOR AUTOMOBILISTS.
Garage Connected.
Supplies and Repairs.
ROOMS en Suite with Bath.

FIFIELD BROTHERS,
Automobile Station
AUGUSTA, ME.
All Supplies and Repairs.
COMPLETE MACHINE SHOP.

371 BRUNSWICK TO AUBURN AND LEWISTON, 20 m.

From Town Hall, Brunswick, south one block, turn right into Pleasant St., and follow trolley west until it leaves main road to Deep Cut Bridge, over M. C. railroad; do *not* cross bridge, but bear to right and continue about 9 miles to cross roads, outskirts of Durham, at southwest bend of Androscoggin River; here turn sharp right and continue 1 mile to SOUTHWEST BEND 10 m.

At stores in settlement, turn sharp to left, passing over hill (quite steep), by church at top of hill, and straight ahead, river road, into First St.; continue to end of street, turn sharp left, then bear right to Main St., across bridge, by Edward Little High School, to Post Office ..... AUBURN 19 m.

For Lewiston, turn sharp right at end of First St., across Broad St. bridge into Cedar St., or continue through Main St. to Main St. bridge, and across to ..... LEWISTON 20 m.

Road to Durham fair, thence sandy and poor, rolling and hilly.

372 BRUNSWICK TO POLAND SPRINGS, 30 m.

From Town Hall, Brunswick, follow direction in Route 371 to AUBURN 19 m.

After passing over first bridge in Auburn into Main St., continue straight ahead, past Edward Little High School; turn left at next street beyond school (Elm St.), to and across Grand Trunk R. R., into Minot Av., and south, straight over hill; at forks about 1 mile out, turn to left (right fork goes to Mechanic Falls), and continue straight ahead, bearing to left rather than right, to and across bridge, over river, then take second right (see guide-board "Poland Springs"), and continue over sandy road to ..... LEWISTON JUNCTION 25 m.

Cross railroad again, and continue straight over hill, not turning *short* at any point, but when roads fork, take right fork to gate at entrance to Poland Spring grounds; short distance after passing gate, go up very steep and long hill to POLAND SPRING HOUSE 30 m.

Roads from Auburn sandy and poor.

See announcement Poland Spring House, under Route 364.

373 BRUNSWICK TO "THE GURNET" AND CUNDY'S HARBOR, 10 m.

From Post Office, Brunswick (P. O. on the right), follow trolley south, across Maine Central Railroad tracks, past Congregational church on the hill on right (brown wooden building with square spire), follow trolley past brick medical building of Bowdoin College, until it turns abruptly to left, then leave the main trolley tracks and continue straight ahead, crossing branch of trolley 100 yards further on; take left fork of road 100 yards ahead, and then next left; continue straight over sandy road until coming to abrupt right angle, junction with another road; turn sharp to right, then take next left and keep along straight across a marsh bridge, then over a long clay rise; the first house on the left is ..... "THE GURNET" 4½ m.

Continue straight over Gurnet Bridge, close by to next left (sandy), then continue straight over a series of hills (good gravel road), to ..... CUNDY'S HARBOR 10 m.

374 BRUNSWICK TO PORTLAND, 28 m.

For Reverse Route, see 363.

From Town Hall, Brunswick, south, via Main St., one block; turn sharp right into Pleasant St., and follow trolley to Deep Cut Bridge, where trolley leaves main road; cross bridge, bear to right and continue straight ahead, crossing railroad and also trolley at ..... HILLSIDE STATION 4 m.

Road mostly sandy.

Continue straight ahead over hill, connecting with trolley short distance beyond bridge, which follow to ..... FREEPORT 8 m.

Follow trolley through town, cross railroad at outskirts, and continue direct to ..... YARMOUTH 14 m.

Road hard, dirt and clay.

After crossing iron bridge at foot of hill, in Yarmouth, turn to left, passing trolley waiting station on right, and follow trolley all the way to and across Tukey's Bridge.....EAST DEERING 26 m.

Into Washington Av., to Congress St., to City Hall....PORTLAND 28 m.

West End Hotel, Portland.

375 ROCKLAND TO CALAIS AND EASTPORT, 172 m.

From Post Office, Rockland, follow main seashore road north, passing lime quarries, by Clam Cove and to right of Beach Hill, to..... .... ROCKPORT 7 m.

Straight through village, direct road to ..... CAMDEN 8 m.

Continue straight ahead, keeping to shore road, through LINCOLNVILLE BEACH 14 m.

And .... NORTHPORT 18 m.

By camp grounds at ..... TEMPLE HEIGHTS 24 m.

Through Brown's Corner to ..... BELFAST 28 m.

Road fine, dirt, mostly level.

Turn left, then right, cross railroad and bay, bear right and continue on shore road to and through ..... SEARSPORT 34 m.

And .... STOCKTON 38 m.

To and across Prospect Ferry to..... BUCKSPORT 42 m.

Continue direct east, bearing to left at fork east of east branch of river, then right, crossing inlet and bearing to right, going south of Alamoosook Pond, through East Orland, north of Patten's Pond, through West Ellsworth, to and across Union River, to .... ELLSWORTH 50 m.

Road fair, dirt, winding and rolling.

Continue through Main St., bearing right, crossing railroad, to NORTH HANCOCK 56 m.

Turn left, and left again at forks, crossing railroad and proceeding northeast, via ..... FRANKLIN 62 m.

Thence, after crossing railroad, by winding road, northeast and bearing east, by several ponds, to ..... CHERRYFIELD 80 m.

Continue east, straight road, north of railroad for about 4 miles, cross railroad to right at school house, and continue to HARRINGTON 87 m.

Take left road and follow south of railroad to river, and across to ..... COLUMBIA FALLS 91 m.

Bear to right, away from railroad, and follow main highway to ..... JONESBOROUGH 100½ m.

Take left road at first fork, and right at next fork, and follow direct to ..... MACHIAS 109½ m.

After crossing river, proceed to ..... EAST MACHIAS 113½ m.

Cross bay and follow east, shore road, to south of Gardner Lake, thence north, by east shore of lake, to.....MARION 138 m.

Crossing railroad to ..... DENNYSVILLE 142 m.

Continue, crossing railroad and turning north to railroad (4 m.), cross and go north about 4 miles, then turn sharp right and follow east to railroad; do not cross, but turn sharp left and continue north through ..... MILLTOWN 168 m.

To ..... CALAIS 172 m.

For Eastport take road straight ahead at cross roads, foot of Gardner Lake, via Whiting and West Lubec, to..... LUBEC 22 m.

And thence ferry to ..... EASTPORT.

Or, continue east from Dennysville, through Pembroke, around shore of Cobscook Bay, to Pigeon Hill, and across ferry to ..... EASTPORT.

CAUTION.—*Roads east of Machias are very uncertain, and at the best cannot be recommended for automobiles. Mostly sandy and narrow and between East Machias and Calais are especially poor. Motorists should inquire locally for best roads.*

AUGUSTA (Me.) DIVISION.

381 AUGUSTA TO BANGOR, 72 m.

For Reverse Route, see 420.

From City Building, Augusta, east, via Lincoln St., turn left at High School and continue north through Bangor St., direct road, following railroad east of river, to ..... RIVERSIDE 7 m.

And ..... VASSALBORO 12 m.

To ..... WINSLOW 17 m.

Cross bridge over Sebasticook River, turn left and cross railroad and bridge over Kennebec River, to ..... WATERVILLE 18 m.

Continue north over three railroad crossings, via Waterville Junction, to ..... FAIRFIELD 19½ m.

Cross bridge to ..... BENTON STATION 20 m.

Continue east, to Sebasticook River; do not cross, but turn sharp left, and follow west of river to ..... CLINTON 26 m.

Continue north, west of river, and east of railroad, via BURNHAM JUNCTION 32 m.

To ..... PITTSFIELD 37 m.

Turn east, and continue north of railroad, to ..... NEWPORT 44 m.

Continue south of Newport Pond, crossing and recrossing railroad, almost directly east, through ..... ETNA 55 m.

And ..... CARMEL 58 m.

To ..... HERMON 66 m.

From here direct road via Hermon Station into Hammond St., to Post Office ..... BANGOR 72 m.

Roads mostly good, dirt.

The Penobscot Exchange, Exchange Street, Bangor.

The PENOBSCOT EXCHANGE,

BANGOR, ME.

Bangor's Leading Hotel, where may be found every modern comfort for the Tourist.

RATES, $2 to $4 per Day.

We have the only **HOTEL Automobile Garage** in the city.

Competent help always in attendance.

MOON & CRATTY, Proprietors, EXCHANGE STREET.

---

382 AUGUSTA TO BELGRADE LAKES, 16½ m.

From City Building, west, across Kennebec Bridge, through Bridge St. to Mt. Vernon Av., turn sharp right, and continue via Bond Brook road, and main highway, to.....WEST SIDNEY 6 m.

NOTE.—*At this point two main highways diverge, one going almost direct north, and by east shore of Messalonskee (Snow) Pond to Oakland (18 m.).*

For Belgrade, take left road at West Sidney, and follow northwest, across Belgrade Stream, to .....BELGRADE 10 m.

Continue north, through village, turning left at first fork, and continue northwest, main highway, to .....BELGRADE MILLS 16½ m.

NOTE.—*For North Belgrade, take right fork where road turns off for Belgrade Mills, and continue north direct to North Belgrade (16 m.).*

383 AUGUSTA TO BUCKSPORT, 60½ m.

From City Building, Augusta, east, via Lincoln St., turn left and north into Bangor St., and right into Belfast road; continue on main road, to the left, and west of Togus Pond, by Three Cornered Pond, to ..... SOUTH VASSALBORO 9½ m.

Continue direct road, by Three Mile Pond, to.....SOUTH CHINA 12½ m.

And .... DIRIGO 15 m.

To .... BRANCH MILLS 17 m.

Bear to right and south to Longfellow's Corner, east, via Greeley's Corner, to ..... EAST PALERMO 22 m.

Turn left, follow line of brook about 2 miles, then turn right, and east, to south of Bowlin Hill, and Haystack Mountain, to .... LIBERTY 27½ m.

Continue over main road, bearing to right and south, to SEARSMONT 34½ m.

Bear to left and north, and east of Quantabacook Pond, to BELMONT 38 m.

Follow direct road to ..... BELFAST 45 m.

Cross bay, turn right, and follow shore road all the way to SEARSPORT 51 m.

And .... STOCKTON 55 m.

To .... SANDY POINT 56½ m.

To and across Prospect Ferry, to .....BUCKSPORT 60½ m.

384 AUGUSTA TO ROCKLAND, 42 m.

From City Building, Augusta, east, via Lincoln St., turn to right at High School, into Hospital St., and left into Eastern Av.; continue via main highway to and by Soldiers' Home, Togus, in town of Chelsea (4 m.), bearing to left and north of Longfellow Pond, to ..... South Windsor 11 m.

And ..... Cooper's Mills 14 m.

Continue straight ahead, over main road, to ..... Jefferson 20 m.

Continue east, to north of Great Bay, through East Jefferson, to ..... North Waldoboro 24 m.

Same road east, via Mink's Corner and North Warren, to..Warren 31 m.

Continue east, across George River, bear to right and south, to Thomaston 38 m.

And ....Rockland 42 m.

Roads fair, rolling.

387 AUGUSTA TO MATTAWAMKEAG LAKE AND HOULTON, 201 m.

From City Building, Augusta, follow directions in Route 381, to Bangor 72 m.

From P. O., Bangor, follow trolley, via State St., to.....Orono 80 m.

Continue with trolley, down hill, through bridge at top of next rise; leave trolley where it turns, and continue straight ahead, to ..... Great Works 90 m.

Turn right and east, to..... Oldtown 92 m.

Cross railroad and river, turn left, through Milford, and continue north, via river road, through Costigan (98 m.), Greenbush (102 m.), Oleman (106 m.)..... Montague 115 m.

And South Lincoln, to ..... Lincoln 124 m.

Continue on river road, following line of railroad, via Winn, to ..... Mattawamkeag 137 m.

Take right fork, bearing away from river, northeast, direct road to ..... Molunkus 144½ m.

Turn again to right, cross Molunkus Stream, then sharp left, and north to ..... Macwahoc 149½ m.

Continue same road north, to east of Molunkus Stream, through Monarda and Coral, to..... Crystal Station 170 m.

And..... Island Falls (Mattawamkeag Lake R. R. Station) 175 m.

Follow main road, east, crossing and recrossing railroad, to Oakfield Station 184 m.

After crossing railroad, bear right, taking road to right of Spaulding Pond; proceed on main road east, south of and near line of railroad, through New Limerick, to.....Houlton 201 m.

388 AUGUSTA TO PORTLAND, 61 m.

For Reverse Routes, see 363 and 370.

From City Building, Augusta, west, across Kennebec Bridge, turn sharp left into Water St., and follow south, across railroad tracks, by car shops on left; take right fork at Hartford Sq., through Grove St., to State St.; turn left and follow trolley past State House, to ..... Hallowell 2 m.

Continue south, via Water St. and river road, through Farmingdale, to ..... Gardiner 7 m.

Follow main road, along river and railroad, south to...Richmond 18 m.

And ..... East Bowdoinham 22½ m.

Continue south, west of railroad, through Bowdoinham Village, over somewhat winding road; bear gradually to left, cross Cathanee River and railroad, turn sharp right, and right again 2 miles beyond at school house, cross railroad, direct to ..... Topsham 32 m.

Turn left across Androscoggin River, to ..... Brunswick 33 m.

Continue as directed in Route 374 to ..... Portland 61 m.

West End Hotel, Portland.

389 AUGUSTA TO SKOWHEGAN, 37 m.

For Reverse Route, see 428.

From City Building, Augusta, west, via Lincoln St., to Bangor St., continue direct north, following river and railroad, through ..... RIVERSIDE 7 m.

To ..... VASSALBORO 12 m.

And ..... WINSLOW 17 m.

Cross Sebasticook River, pass next fork, and just beyond, turn left across railroad and river, to..... WATERVILLE 18 m.

Optional Route, *and claimed to be better by many, is to go east from City Building, across river, turn right and follow river road north all the way to Waterville*

Follow trolley north, via Main St., by Waterville Junction, to FAIRFIELD 22 m.

Continue on river road, following line of railroad, crossing and recrossing same, past Pishon's Ferry, to and across bridge, to ..... SKOWHEGAN 37 m.

NOTE.—*From this point there is a traveled road direct, via Solon, up the Kennebec River to the Forks; thence direct, via Jackmans and Sandy Bay, across the boundary into Canada, to Point Levi and Quebec, P. Q. Distance from Skowhegan, about 200 miles.*

WATERVILLE (Me.) DIVISION.

396 WATERVILLE TO AUGUSTA AND BRUNSWICK, 52 m.

For Reverse Routes, see 370 and 389.

From City Hall, Waterville, follow Main St. south, cross bridge over Kennebec River, turn sharp right, and south, with railroad, across Sebasticook River, to ..... WINSLOW 2 m.

Continue on main road south, east of river and railroad, through VASSALBORO 8 m.

And ..... RIVERSIDE 12 m.

Direct into Bangor St., to Lincoln St., to City Building..AUGUSTA 19 m.

From City Building, Augusta, cross bridge and turn south, following trolley to ..... HALLOWELL 21 m.

Continue south, with trolley, through Water St., and follow river road, to ..... GARDINER 26 m.

And ..... SOUTH GARDINER 30 m.

To ..... DRESDEN 33 m.

To ..... RICHMOND 37 m.

And ..... BOWDOINHAM 45 m.

To ..... TOPSHAM 51 m.

Follow south, across bridge, to Town Hall ..... BRUNSWICK 52 m.

Fair dirt roads, rolling.

397 WATERVILLE TO BELFAST, 41 m.

From City Hall, Waterville, follow trolley north, via Main St. and College Av., by Waterville Junction, to FAIRFIELD VILLAGE 3 m.

Turn right, across railroad, and river, and across railroad at Benton Station, direct east, and across Sebasticook River, to BENTON FALLS 5½ m.

Follow main highway east, bearing to right, and south, crossing numerous bridges, to ..... ALBION 13 m.

Continue same direction, main road, to.....FREEDOM VILLAGE 19 m.

Turn right, and continue south, bearing to left and east, to MONTVILLE 28 m.

And ..... MORRILL 34 m.

Bear right, and south, then east, to ..... BELFAST 41 m.

Fair dirt roads, hilly.

398 WATERVILLE TO SKOWHEGAN AND MADISON, 29 m.

From City Hall, Waterville, north, via Main St. and College Av., follow trolley, via Waterville Junction, to ..... FAIRFIELD 3 m.

Continue on river road with trolley to Shawmut, and follow line of railroad, crossing and recrossing same, past Pishon's Ferry, to and across bridge, to ..... SKOWHEGAN 19 m.

Follow trolley, via Madison Av. and Lakewood, to ..... MADISON 29 m.

Roads from Skowhegan fair, dirt.

399 WATERVILLE TO BANGOR, 54 m.

From City Hall, Waterville, follow trolley north, via Main St. and College Av., to ..... FAIRFIELD VILLAGE 3 m.

Turn right, across railroad and river, and across railroad again, past Benton Station; continue east to Sebasticook River, turn sharp left through Benton P. O., and follow river road north, to ..... CLINTON 8 m.

Continue straight ahead, following telephone poles, main road, east of railroad, to ..... BURNHAM 15 m.

To ..... PITTSFIELD 20 m.

And ..... NEWPORT 27 m.

To ..... ETNA 38 m.

And ..... CARMEL 41 m.

To ..... HERMON 49 m.

Thence direct via Hammond St., to Post Office ..... BANGOR 54 m.

Fair dirt roads.

The Penobscot Exchange, Exchange Street, Bangor.

"THE GERALD" FAIRFIELD, MAINE.

THE FINEST HOTEL IN MAINE.

Pure running Spring Water and private bath in every room. RATES, **$2.50 to $3.50 per day.**

W. J. BRADBURY, Proprietor.

LEWISTON (Me.) DIVISION.

407 LEWISTON TO FARMINGTON, 49 m.

From City Hall, Lewiston, via Park St., to Main St., turn left, follow to and across bridge to Auburn; turn right into Turner St., and follow north, under railroad bridge, via River St.; keep to right and follow river road, via East Auburn, Auburn Plains and East Turner, to.....KEENE'S MILLS 14 m.

Continue same road, north, to .....NORTH TURNER BRIDGE 18 m.

Optional Route *from North Turner Bridge, considered a better one, is to cross bridge, turn to left and follow main highway to East Livermore; then follow the ridge road through Farmington Falls to Farmington (45 miles from Lewiston).*

Direct north, and across river, to.....LIVERMORE FALLS 28 m.

Turn left, and continue through Chisholm P. O., to.....NORTH JAY 35 m.

Thence direct road, via Wilton and East Wilton, to West Farmington (47 m.); take right across bridge, and left across railroad bridge, to ..... FARMINGTON 49 m.

Roads somewhat sandy, rolling and hilly.

THE NEW DeWITT,
Corner Park and Pine Streets.
Opp. the Park, Public Library and City Building.
Rooms with Baths. LEWISTON, MAINE.
RATES, $2.50 to $3.50. Special Attention to Automobilists.

408 LEWISTON TO RUMFORD FALLS, 39½ m.

From City Hall, Lewiston, via Park St., to Main St.; turn left and follow trolley across bridge to P. O., Auburn; continue straight ahead, through Court St., turn left at railroad station into Minot Av., and proceed via Stevens Mills and Minot Corner, thence left, to Rounds' store, and right, to HACKETT'S MILLS 7 m.

Turn left, then right, straight ahead, to.....MECHANICS FALLS 10 m.

Continue straight ahead, follow railroad, cross iron bridge, turn right, then left, up hill, crossing railroad, and left, to WELCHVILLE (OXFORD STATION) 14 m.

Proceed via Oxford Plains, direct road, to.....SOUTH PARIS 22 m.

Continue same direction, following railroad, through Snows Falls and West Paris, to ..... BRYANT'S POND 33 m.

Turn right, away from railroad, and follow main road north, via North Woodstock and Milton, bearing right at bend of river, and continue east, turning left, and across river at Rumford Centre, then right, and east, to ..... RUMFORD FALLS 39½ m.

Roads fair, dirt.

409 LEWISTON TO BRUNSWICK, 20 m.

From City Hall, Lewiston, via Park St., turn right into Chestnut St., and left, into Canal St., straight ahead, via Lisbon St., with trolley, through South Lewiston, and Lisbon (7 m.), to .... LISBON FALLS 12 m.

Bear right, and follow river road, with trolley, to.....BRUNSWICK 20 m.

Roads fine, hard dirt, rolling.

410 LEWISTON TO AUGUSTA, 34 m.

From City Hall, Lewiston, follow trolley, via Pine St., into Sabattus St., and straight ahead to within ½ mile of Sabattus; cross railroad, and turn left to Market Sq.....SABATTUS 6 m.

Turn right, cross railroad, turn left, and continue north, past Sabattus Pond, bearing to right at fork (left goes to Leeds Junction), direct to .... MONMOUTH 16 m.

Straight ahead, through town, across railroad, to NORTH MONMOUTH 18 m.

And .... WINTHROP 22 m.

Turn right, and follow main highway east, through East Winthrop and Manchester, to ..... AUGUSTA 34 m.

Roads good, hard dirt, mostly level.

411 LEWISTON TO PORTLAND, 33 m.

For Reverse Route, see 362.

From City Hall, Lewiston, via Park St., to Main St., turn left and follow trolley across bridge, to .....AUBURN 1 m.

Straight ahead, turn left into Washington Av., and follow direct to .... DANVILLE JUNCTION 5 m.

Cross railroad, and continue direct to ...GLOUCESTER UPPER CORNER 12 m.

Straight ahead, and just outside of town take first road to right, leaving telegraph poles, and follow direct to GRAY CORNER 17½ m.

THE RUSSELL-BUTLER AUTOMOBILE and ELECTRIC COMPANY,
53 Middle Street, LEWISTON, MAINE.
Machinists and Electricians. Agents for the JACKSON AUTOMOBILES.
All Supplies, Repairs and Storage, and Rebuilding
Stationary and Marine Engines. . . . . .
Local and Long Distance Telephone.

Take left road (called Gray road), direct to..... WEST FALMOUTH 28 m.

Continue via Allens Corner, and East Deering, across Tukey's bridge, with trolley, through Washington St., to Congress St., to City Hall ..... PORTLAND 33 m.

Roads good, dirt, rolling; hilly from Danville Junction to Gray.

West End Hotel, Portland.

413 LEWISTON TO RANGELEY (via South Paris and Rumford) 66½ m.

From Lewiston, as directed in Route 408, to .....RUMFORD 39½ m.

From Rumford, turn left and north, and follow highway along line of Ellis River (winding road), through North Rumford, to .... ANDOVER 55 m.

Take right fork of road, bearing northeast to fork of road just beyond crossing Black Brook (Hedgehog Hill on the right); here take left fork and proceed direct to
RANGELEY (SOUTH ARM) 66½ m.

NOTE.—*This is not considered an ideal route to Rangeley, or as good as via Phillips or Kingfield, though nearer from Portland. Roads are sandy and rough, and somewhat hilly. Scenery is fine and country affords good fishing and hunting.*

414 LEWISTON TO ANDOVER, 51 m.

From City Hall, Lewiston, via Park St., to Main St., turn left and follow to and across bridge to Auburn; turn right into Turner St. and follow north, under railroad bridge, via River St.; keep to right and follow river road, taking left fork, new Turner road, direct to East Auburn; continue on same road north, main highway, direct to ..... TURNER CENTRE 12½ m.

And turning left at North Turner Bridge, to ....NORTH TURNER 18½ m.

Continue straight ahead through Bretton Mills to Canton (avoid Gilbertville), and follow up west side of Androscoggin River, through East Peru, to .... PERU 33 m.

And West Peru, through Rumford Falls; turn left and follow river road through East Rumford, to ..... RUMFORD CENTRE 39 m.

Take first right near village, and first left, then first right and second left, across iron bridge, and on direct road to..ANDOVER 51 m.

415 RUMFORD FALLS TO HOUGHTON, 17 m.

NOTE.—*Houghton is the nearest point to Bemis that can be traveled with a car.*

From Rumford Falls, follow up west side of Swift River to....FRYE 7 m.

Cross iron bridge to east side of river, and follow run up through Roxbury to Gum Corner, in Byron; cross Swift River and follow west side of river to ..... HOUGHTON 17 m.

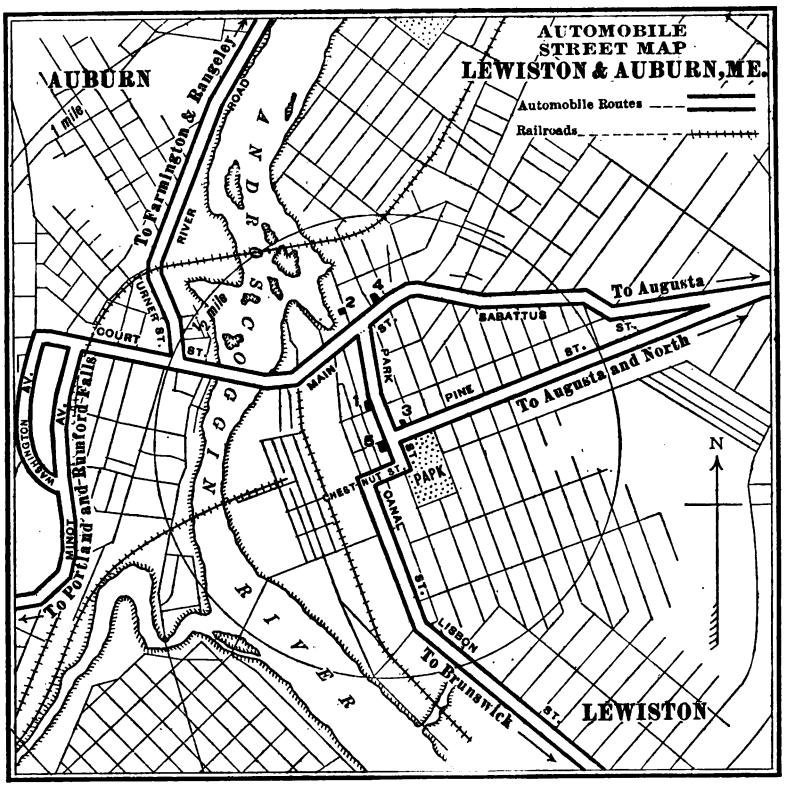

KEY TO LOCATIONS.

2 Exchange Hotel, Chapel, Lewiston
3 Hotel De Witt, Pine, Lewiston
5 City Hall, Lewiston

BANGOR (Me.) DIVISION.

420 BANGOR TO AUGUSTA, 72 m.

For Reverse Route, see 381.

From Post Office, Bangor, west, via Hammond St., direct to HERMON CENTRE 6 m.
Continue west, via Hermon Corner, to.....CARMEL 14 m.
Continue same direction, south of railroad, through ..... ETNA 17 m.
Direct to .... NEWPORT 28 m.
Crossing and recrossing railroad, continue direct via Newport Junction, bearing left along line of railroad, to.....PITTSFIELD 35 m.
Cross railroad, bear south, direct to ..... BURNHAM 40 m.
Same road, south, and east of railroad, to ..... CLINTON 46 m.
Continue south, bearing away from railroad, main road, west of river, to .... BENTON 52 m.
Turn sharp right, opposite Benton Falls, and direct west, cross railroad at Benton Station, and across river to Fairfield, then turn sharp left and south, to ..... WATERVILLE 54 m.
Cross river, turn right, and continue direct south, along line of river and railroad, through ..... WINSLOW 55 m.
And .... VASSALBORO 60 m.
To .... RIVERSIDE 65 m.
Direct into Bangor St., to Lincoln St., to City Building..AUGUSTA 72 m.

Roads generally good, dirt all the way, rolling.

421 BANGOR TO BAR HARBOR, 48 m.

From Post Office, Bangor, follow directions in Route 423, to ELLSWORTH 26 m.

Bear right, cross railroad, continue direct southeast to bridge, across to Mt. Desert Island; after crossing, at forks take left road, north shore, through Eden P. O. and Salisbury Cove, then bearing right and south, east shore, direct to..BAR HARBOR 48 m.

Roads very good, hard dirt, rolling.

NOTE.—*For Southwest Harbor, Mt. Desert, go straight ahead, at forks, after crossing to island, passing road to right, direct south, through West Eden and Mt. Desert P. O. Distance from Ellsworth to Southwest Harbor, 22 miles. Good roads, but somewhat hilly at southern end.*

422 BANGOR TO BELFAST, 36 m.

From Post Office, Bangor, follow trolley through Main St., south, to ..... HAMPDEN CORNER 5 m.

Continue south, with trolley, to lower corner (6 m.), and follow main highway, river road, through North Winterport, to WINTERPORT 14 m.

Good dirt road, rolling.

Continue south, bearing right, to ..... FRANKFORT 16 m.

Turn sharp right, then bear left and south to west of Mt. Waldo, direct road, to ..... NORTH SEARSPORT 26 m.

Roads hilly and somewhat rocky.

Continue main road south, to east of Goose Pond, through Swanville, into Main St., to Post Office.....BELFAST 36 m.

Roads at pond rocky, otherwise good and level.

423 BANGOR TO ELLSWORTH AND CHERRYFIELD, 56 m.

From Post Office, Bangor, east, down State St., across bridge, turn sharp right to Exchange St., three blocks, and sharp left into Washington St., to and across bridge, to.....BREWER ½ m.

Continue southeast, through State St., direct road, to .....HOLDEN 9 m.

Cross railroad, crossing again 4 miles beyond, and follow direct road southeast, through North Ellsworth, crossing river and railroad, to Ellsworth Falls; thence direct road to Main St., ELLSWORTH 26 m.

Roads somewhat hilly and rough.

Continue east through Main St., crossing railroad at station, and crossing again near Washington Junction, to....NORTH HANCOCK 32 m.

Turn left, and left again at forks, crossing railroad at station and proceeding northeast, via ..... FRANKLIN 38 m.

Thence, after crossing railroad, by winding road, northeast, and bearing east, by several ponds, to ..... CHERRYFIELD 56 m.

Roads to Franklin fair, dirt, rolling; from Franklin, country very unsettled, fair roads but hilly.

NOTE.—*Road runs mostly through thick woods and is very attractive.*

An Optional Route from Ellsworth, *more thickly settled, is by turning to right at fork, after leaving North Hancock, cross railroad, bear south to Waukeag Station, cross bay on ferry, and proceed, via Sullivan and Gouldsboro, to Cherryfield. Total distance, 63 miles. Roads no better.*

Or, *can avoid ferry crossing by turning to right at Franklin and going south to Sullivan; thence straight ahead via Gouldsboro.*

424 BANGOR TO OLDTOWN AND BROWNVILLE, 58 m.

From Post Office, Bangor, follow trolley east, via State St. all the way, to ..... VEAZIE 4 m.
Follow trolley direct, via Basin Mills and ..... ORONO 8 m.
To ..... OLDTOWN 12 m.

Roads good, dirt, rolling.

From Post Office, Main St., Oldtown, continue north to forks of road just above Indian Island in river; bear to left, cross bridge, turn to right, and follow telegraph poles along line of railroad, through Pea Cove, to ..... ALTON 34 m.
Continue on same road, direct to.....SOUTH LAGRANGE 40 m.
Same road, direct to ..... LAGRANGE 44 m.
Continue straight ahead, cross railroad at Orneville Station, to BOYD LAKE 47 m.
Continue direct along line of railroad, crossing same and river at Milo Junction, to ..... MILO 54 m.
Thence direct road north, west of river, to.....BROWNVILLE 58 m.

Good dirt roads, rolling.

425 BANGOR TO SKOWHEGAN, 55 m.

For Reverse Route, see 429.

From Post Office, Bangor, west, via Hammond St., direct to HERMON CENTRE 6 m.
Continue west, via Hermon Corner, to ..... CARMEL 14 m.
Continue same direction, south of railroad, through.....ETNA 17 m.
Direct to ..... NEWPORT 28 m.
Crossing and recrossing railroad, continue direct, via Newport Junction, bearing left, along line of railroad, to.....PITTSFIELD 35 m.
From Pittsfield Post Office, bear direct west, then north, to West Pittsfield; thence west, south of Sibley's Pond, to..CANAAN 46 m.
Continue on main highway, west, direct to ..... SKOWHEGAN 55 m.

Roads uniformly good, dirt.

428 SKOWHEGAN TO AUGUSTA, 37 m.

For Reverse Route, see 389.

From Hotel Coburn, Skowhegan, turn left to Madison Av., then right to iron bridge; take second left and follow south, around long brick mill, crossing and recrossing railroad, west of river, to ..... FAIRFIELD 15 m.

Roads about ½ mile sand, balance good.

Continue south, and west of river, direct main highway, through Waterville Junction, via College Av., to Main St....WATERVILLE 19 m.
Follow Main St. south, turn left, across bridge, turn sharp right after crossing railroad, and across bridge, over Sebasticook River, to ..... WINSLOW 20 m.
Follow river road, east of river and railroad all the way, through VASSALBORO 25 m.
To ..... RIVERSIDE 30 m.
Direct into Bangor St., turning right into Lincoln St., to City Building ..... AUGUSTA 37 m.

Roads good, dirt rolling.

429 SKOWHEGAN TO BANGOR, 55 m.

For Reverse Route, see 425.

From Hotel Coburn, turn left, across Madison Av. to Russell St., to Water St., to Eddy Hill (½ m.), and follow river to concrete bridge (2 m.), then take second left to.....CANAAN 9 m.

Continue east, take road to right, south of Sibley's Pond, to West Pittsfield Post Office; turn right, and follow main road to ..... PITTSFIELD 20 m.

Continue as directed in Route 381, to ..... BANGOR 55 m.

Road to Canaan hilly but good; balance of road very good, with some hills, but long, gradual grades, smooth, and easily taken on high speed. This route is considered one of the best 50-mile runs in the state.

The Penobscot Exchange, Exchange Street, Bangor.

430 SKOWHEGAN TO FARMINGTON, 28 m.

For Reverse Route, see 440.

From Hotel Coburn, Skowhegan, turn left to Madison Av., turn right to iron bridge, cross to and across island, and second iron bridge, then turn right and follow river road, south of river, to ..... NORRIDGEWOCK 5 m.

Roads fair, dirt, some sand and one hard hill.

Continue straight ahead, main highway, through Mercer, to MERCER VILLAGE 13 m.

Straight ahead, turn second left beyond school house, and follow course of Sandy River south and west, crossing river and keeping north of railroad, to ..... NEW SHARON 19 m.

Roads good, dirt to Mercer, then fine.

Cross railroad, and follow south of same, river on left, to FARMINGTON FALLS 24 m.

Bear slightly north, with railroad and river, cross river to FARMINGTON 28 m.

Roads fine and hard, rolling.

431 SKOWHEGAN TO RANGELEY, 72 m.

From Hotel Coburn, Skowhegan, turn left to Madison Av., and follow trolley, via Lakewood (trolley station), to MADISON (FIVE CORNERS) 8 m.

Straight ahead, take left fork, leaving trolley, to covered toll bridge; turn left through bridge, across Kennebec River, to NORTH ANSON 12 m.

Road good; some sand just above Lakewood.

Take first left in village, pass hotel, then right, follow river and railroad about 6 miles; take right fork, to NORTH NEW PORTLAND 20 m.

Roads good, with very little sand.

Straight through village, past Gilman Pond on left, taking left fork at school house and cemetery, straight ahead, over Lexington flats (sandy soil); bear to left, then up long, stiff grade to height of land (Dead River Plantation), (15 miles from North New Portland), then down grade for 5 miles, to SAM PARSONS' (HOTEL) 40 m.

Straight ahead, south of river, to forks at bend (8 m.), then sharp left, east of river, to ..... STRATTON 52 m.

Continue east, through Coplin Post Office, direct road, to RANGELEY 72 m.

Roads uniformly good, and except for grades mentioned, fairly level. From Parsons', road is narrow, but level and no sand.

FARMINGTON (Me.) DIVISION.

438 FARMINGTON TO KINGFIELD AND EUSTIS, 51 m.

From Exchange Hotel, Farmington, to head of street, then bear to left, at hotel, following river, to ..... FAIRBANKS 2½ m.

At store on the left, follow right-hand road about 2½ miles to fork at foot of hill; bear to right, and follow main road, to NEW VINEYARD 10 m.

Continue through village, following telephone poles, stage road, to bridge, at foot of steep hill just out of..WEST NEW PORTLAND 16 m.

Do *not* cross bridge, but bear to left, and straight north, to KINGFIELD 22 m.

Continue on main road, past cemetery, following line of river and telephone poles, through ..... CARRABASSETT 32 m.

And .... BIGELOW 38 m.

To .... STRATTON 45 m.

And .... EUSTIS 51 m.

Roads good, dirt, some sandy.

439 FARMINGTON TO AUBURN, 46 m.

From Exchange Hotel, Farmington, Main St., south, about ½ mile, to foot of Abbott Hill (Abbott School for Boys) on left, and "Fewacres," home of the late Jacob Abbott, on corner, at the right; turn sharp to right and cross iron bridge, to WEST FARMINGTON 1¼ m.

After crossing Sandy River, turn at once to left, and follow down river about 1 mile to sign-board ("Wilton," etc.); turn to right, and continue on main road about 1½ miles, to sign-board ("Livermore Falls," etc.); turn to left, cross red bridge, and follow direct road through .....BEAN'S CORNER 5 m.

To .... LIVERMORE FALLS 16 m.

NOTE.—*This point may also be reached by turning to right at first sign-board, crossing railroad at East Wilton, to Wilton, thence to North Jay, and south to Livermore Falls.*

Cross river, turn sharp left, and follow river road south, via Hillman's Ferry, bearing away from river at this point and connecting with river road 3 miles beyond, which follow through North Turner Bridge, Keene's Mills, East Turner, and Auburn Plains, to .... AUBURN 46 m.

Roads fair, winding.

440 FARMINGTON TO SKOWHEGAN, 28 m.

For Reverse Route, see 430.

From Main St., Farmington, follow main road, south of railroad, and along river all the way, through.....FARMINGTON FALLS 4 m.

To .... NEW SHARON 9 m.

Fine, hard roads.

After crossing railroad here, proceed east, south of Sandy River, turn sharp right at forks, past school house on left, across bridge, to .... MERCER VILLAGE 15 m.

Continue direct main highway, east, through East Mercer, to NORRIDGEWOCK 23 m.

Follow same road east, south of river, cross iron bridge, island, and second iron bridge, turn to left, to Madison AV. SKOWHEGAN 28 m.

Fair dirt and sand roads, one hard hill.

441 FARMINGTON TO RANGELEY (via Phillips and Madrid) 47 m.

From Exchange Hotel, Main St., to head of street (½ m.), bear to left (Hotel Willows in front at the right), and follow river to .... FAIRBANKS 2½ m.

Continue on same road, bearing to left about ½ mile to sign-board at fork ("South Strong," etc.); take left road and cross bridge to west side of river, then keep to the right and follow river 7 miles to watering trough on left at foot of steep hill; take right-hand road, 1 mile, to wire suspension bridge at STRONG 11 m.

Do *not* cross bridge, but bear to left about 1 mile, up the river, then keep to the right, with the river in sight nearly all the way to .... PHILLIPS 18 m.

From Phillips Hotel, proceed northwest about 1 mile to Phillips Upper Village, then turn to left at watering trough, keeping to main road for about 5 miles, to the narrow-gauge railroad crossing; cross railroad and twin bridges, then take first left road and follow main road, to ..... MADRID 25 m.

Continue on main road through Madrid, about 2 miles, then turn sharp right, cross Sandy River, then sharp to left, follow main highway to ..... RANGELEY 47 m.

Dirt road, mostly good; few hills.

442 FARMINGTON TO RANGELEY (via Kingfield and Stratton) 51 m.

From Exchange Hotel, Farmington, follow directions in Route 438, to ..... STRATTON 45 m.

Turn sharp left and southwest, and follow stage road to Greene's farm, Coplin, and continue straight ahead, via Dead River Station, to ..... RANGELEY 51 m.

NOTE.—*This is considered one of the best automobile roads in Maine. Many tourists go in via Phillips and return over this route, or vice versa. Road mostly level.*

Sanborn's Garage, Repairs, Oils, Gasoline and Supplies.

176 No. Main Street, CONCORD, N. H.

F. W. SANBORN, Proprietor.

American Motor League Station,

Home for Cars bound for Bretton Woods.
The best Garage in northern New Hampshire.

Experienced Help. **Open Day and Night.** **Tel. 224-4.**

Agent for White and Rambler Cars.

NASHUA (N. H.) DIVISION.

449 NASHUA TO CONCORD, 36 m.

For Reverse Route, see 504.

From City Hall, north, via Main St., to Concord St.; thence continue north, river road, west of river and railroad, through Ferry Station, to ..... MERRIMACK 7 m.

Continue north, through Reed's Ferry and Goff's Falls, into Second St., across bridge to Granite St., to Elm St., to City Hall ..... MANCHESTER 18 m.

Continue north, via Elm St., to Salmon St., west, across Amoskeag bridge to Amoskeag St., West Manchester, to Front St.; bear to right, west of river, to and across iron bridge, into HOOKSET 26 m.

IMPORTANT NOTE.—*If tourist wishes to go direct to Concord and avoid rough pavements of Manchester, keep to west bank of*

Storage, Supplies, Repairs.

Sullivan Auto Garage

17 Prospect Street, MANCHESTER, N. H.

Easily Leads.

New Hampshire agent for the famous Ford.
Special attention to Tourists.

river all the way up, going through West Manchester, and DO NOT *cross bridge until arriving at Hookset Village.*

Follow trolley, east of river, to ..... SUNCOOK 29 m.

Continue via Pembroke St., bear to left at upper end of street, and to left at next fork, proceeding via Concord Plains, and across river to Hall St..... CONCORD 36 m.

Roads to Manchester, somewhat sandy, winding, but fair; from Concord somewhat better, though hilly.

THE **New Eagle Hotel** Concord, N. H.

Centrally Located. Finely Equipped.
A favorite with Automobilists. Garage connected.

Rates, $3.50 to $4.50. **OLIVER J. PELREN, Manager.**

AMERICAN MOTOR LEAGUE STATION Repairs, Oils, Gasoline and Supplies.

New Garage rear Eagle Hotel.

FRED L. JOHNSON, Proprietor. **Tel. 235-3.**

Store, 86 North Main Street, CONCORD, N. H.

450 NASHUA, N. H., TO PORTLAND, ME., 100 m.

From City Hall, Nashua, south, on Main St., turn left and east into Temple St., into East Hollis St. at railroad, and follow across bridge over Merrimack River; take second road to left and north, bearing to left at fork, then bear to right, direct road, to ..... LONDONDERRY 7½ m.

Continue direct northeast, crossing railroad at Derry Depot, to DERRY 11½ m.

Turn right, and follow main road east, to.....WEST HAMPSTEAD 16½ m.

Continue east, across railroad, about 1 mile, turn sharp left, and north, to west of Phillips Pond; cross railroad, turn sharp right, cross railroad again, and continue through Sandown and Kingston, to ..... EXETER 32 m.

Squamscott House, Exeter.

Continue via High St., to Portsmouth Av., through..STRATHAM 35½ m.

Follow trolley, via Greenland, direct to ..... PORTSMOUTH 47 m.

Continue as directed in Route 352, to ..... PORTLAND, ME. 100 m.

Roads mostly fair, dirt, somewhat hilly and rolling.

West End Hotel, Portland.

Squamscott House

In Historic and Picturesque **EXETER, N. H.**

Automobile Station connected. Near Beaches. Golf Links, etc.
Close by Exeter Academy Buildings. Rates, $2.00 up.

W. R. BUCKNAM, Proprietor.

451 NASHUA, N. H., TO LOWELL AND LAWRENCE, MASS., 24 m.

For Reverse Routes, see 348 and 167.

From City Hall, Nashua, south, via Main St., follow trolley to city limits, and continue direct to .....TYNGSBORO, MASS. 7 m.

Cross bridge, turn sharp right, and follow south, via Pawtucket Boulevard, to Mammoth Road bridge, Pawtucketville; across

river, and continue through School St., to Middlesex St., LOWELL 14 m.

Fair dirt roads, rolling.

From Middlesex Station, Lowell, proceed via Appleton St., to Central St., to Church St., crossing railroad at Warren St., direct into Andover St., and follow trolley, via North Tewksbury and Haggett's Station, crossing railroad, past pumping station, direct to ..... WEST ANDOVER 22 m.

Take road to left of church (school house on opposite corner), and follow to east of Frye Village, joining trolley route at watering trough, and follow through South Lawrence, across Falls bridge, via Broadway; going four blocks, turn right into Common St., to City Hall ..... LAWRENCE 24 m.

451-A NASHUA, N. H., TO BOSTON, MASS. (via Lowell) 40 m.

For Reverse Route, see 18.

From City Hall, Nashua, go south via Main St. following trolley to city limits, and continue straight ahead, direct road, to ..... TYNGSBORO, MASS. 7 m.

Cross bridge, turn sharp right and follow south, via Pawtucket Boulevard, to Mammoth Road Bridge, Pawtucketville; cross river and continue through School St., direct to Middlesex St.; turn left and follow to Middlesex Station ..... LOWELL 13 m.

From station, turn right up hill, Thorndike St., and first left into and through Appleton St., to Post Office; turn right and follow trolley through Gorham St., past Edson Cemetery, keeping with trolley, turning sharp left, then sharp right, and across river at North Billerica, direct to ..... BILLERICA 19 m.

Follow left fork of trolley direct to ..... BURLINGTON 26½ m.

Continue with trolley to ..... WOBURN 28½ m.

Continue to right, through Pleasant St., and left into Lake Av., past Horne Pond to Cambridge St., Arlington Road, and continue direct past Mystic Lakes, through Winchester, to ARLINGTON 33 m.

Follow Massachusetts Av. all the way through North Cambridge and Cambridge, to and across Harvard Bridge, to Beacon St., to State House ..... BOSTON 40 m.

451-B NASHUA, N. H., TO LAWRENCE AND HAVERHILL, MASS., 29 m.

For Reverse Route, see 176.

From City Hall, Nashua, turn left from Main St., into Temple St., to railroad, crossing at station; thence continue with trolley all the way, via ..... HUDSON 3 m.

And ..... PELHAM CENTRE 9 m.

To ..... METHUEN 17 m.

Continue with trolley, via Broadway, to Common St.; turn left to Common and City Hall ..... LAWRENCE 19 m.

Continue one block east, turn left into Jackson St., go across bridge and on, turning right into Swan St., and follow trolley to Merrimack St., to Washington St., to Main St., and City Hall ..... HAVERHILL 29 m.

452 NASHUA, N. H., TO WORCESTER, MASS. (via Ayer) 50 m.

For Reverse Route, see 44.

From City Hall, Nashua, south, via Main St., turn right into West Hollis St., follow west, crossing railroad (2 miles out), and through covered bridge (Runnells bridge) over Nashua River (7 m.); take first left and follow south, to and across Nissitissit River, and sharp left, across Nashua River again, to ..... EAST PEPPERELL, MASS. 11 m.

Bear right, across railroad, and continue south, past Wattles Pond, on the left, to ..... GROTON 16 m.

Roads fair, rolling.

Turn right, at church and cemetery, cross railroad, bear to left, and south, via Farmers' Row road, to ..... AYER 23½ m.

Fair dirt roads, rolling.

Turn left, crossing all railroads, east, via Main St., bearing to left at pond, and turning left again beyond cemetery, continuing south to school house (about 1½ miles beyond cemetery); just beyond here, follow road bearing to right, across brook, running toward railroad; do *not* cross railroad, but continue south, via Lancaster road, to ..... STILL RIVER 30 m.

Continue south, keeping to main road, to right (old Lancaster and Harvard turnpike), passing to the right of State Industrial School for Girls; bear left through old common, to High St. ..... CLINTON 37 m.

Follow trolley all the way, via Boylston Centre, to....WORCESTER 50 m.

Roads fine, macadam and dirt, rolling.

454 NASHUA, N. H., TO FITCHBURG, MASS., 28 m.

For Reverse Route, see 134.

From City Hall, Nashua, go south, via Main St., turning right just beyond railroad, into Hollis St., into main highway, through covered bridge, over Nissitissit River, bearing left, to ..... EAST PEPPERELL STATION, MASS. 12 m.

Follow main road west, through ..... PEPPERELL 13 m.

Take left fork (Jewett St.), follow 2 miles, turn left, then right, direct road, to ..... TOWNSEND HARBOR 16 m.

Turn left and south, across railroad, past Harbor Pond, taking left at fork, then right at next fork; follow main highway, via Harbor St., to ..... LUNENBURG 20 m.

Turn right, and bear left into Massachusetts Av., macadam road, which follow direct into Lunenburg St., to Main St., Depot Sq. ..... FITCHBURG 28 m.

Roads mostly good, dirt and macadam, rolling.

MANCHESTER (N. H.) DIVISION.

461 MANCHESTER TO PORTSMOUTH, 45 m.

For Reverse Route, see 350.

From City Hall, Manchester, east, on Hanover St., to Candia road, and follow trolley to ..... MASSABESIC 4 m.

Continue east, to north of Massabesic Lake, main highway, through ..... AUBURN 7 m.

Crossing railroad, to ..... RAYMOND 17 m.

Fair dirt road, somewhat hilly.

Continue east, north of railroad, via West Epping, to.....EPPING 23 m.

Bear right, cross railroad and river, main road, north of Deer Hill, south of Beech Hill, to ..... EXETER 31 m.

Roads fair, somewhat sandy and hilly.

Squamscott House, Exeter.

Leave Exeter, via High St., to Portsmouth Av., through STRATHAM P. O. 34½ m.

Road sandy.

Follow trolley direct, via Greenland, to ..... PORTSMOUTH 45 m.

Roads good, rolling.

NOTE.—*Or leave Exeter, via High St., and follow trolley east to Hampden; thence Lafayette Road, to and across railroad, direct northeast, to Portsmouth (48 m.). Roads good.*

462 MANCHESTER TO HENNIKER, 27 m.

From City Hall, Manchester, go south on Elm St., turn right, to and across Granite St. bridge, into Main St., West Manchester; cross railroad and bridge, and turn first right into Mast St., then at fork bear right into Mast road, and follow trolley to ..... GOFFSTOWN 8 m.

One hill, otherwise good, level and dirt road.

Continue west, to ..... PARKER'S STATION 10 m.

And to ..... RIVERDALE 11½ m.

Turn north, follow main highway along line of railroad, to Everett Station; thence northeast through East Weare, North Weare, and Henniker Junction, to ..... HENNIKER 27 m.

Roads level to Riverdale, then but slightly rolling and very good.

463 MANCHESTER, N. H., TO HAVERHILL, MASS., 27 m.

From City Hall, Manchester, go east two blocks, turn right and south into Pine St., follow to end, and bear left into Willow St. (Nutt road), across railroad, past Driving Park, over Cohas Brook; bear left again into Harvey road, and follow south, to ..... NORTH LONDONDERRY 6 m.

Thence east, south of railroad, to ..... WILSON'S CROSSING 7½ m.

Bear to right, then to left, cross railroad, and direct east, to DERRY 12 m.

Follow trolley to ..... EAST DERRY 13½ m.

Continue main road east, to ..... WEST HAMPSTEAD 17 m.

Turn right, and south, to ..... HAMPSTEAD 19½ m.

From Congregational church, turn first left beyond church, pass Town Hall, and follow main highway direct through Garlands Sq., over State road (east road), to Atkinson, crossing railroad at Westville Station, and direct into Main St., HAVERHILL, MASS. 27 m.

Roads fair, rolling and hily.

464 MANCHESTER TO PETERBORO, 37 m.

From City Hall, Manchester, south, via Elm St., to Granite St., west, across bridge, to South Main St., West Manchester; turn right into Boynton St., and follow main highway southwest, to ..... BEDFORD CENTRE 4½ m.

Bear left, and south, direct road, to ..... AMHERST 12 m.

And to ..... MILFORD 16 m.

Bear to the right, and continue west, following line of railroad through Wilton Station, and bearing north, with railroad, through South Lyndeboro, to..... LYNDEBORO 27 m.

Bear to left and west, crossing railroad; bearing to right, then to left at Russell's Crossing, and proceed west, direct road, to PETERBORO 37 m.

Roads to Amherst fair but hilly; to Milford good and level; thence good but hilly.

465 MANCHESTER TO DOVER, 43 m.

From City Hall, Manchester, follow directions in Route 461, to EPPING 23 m.

Continue east, along line of railroad, to .....NEWFIELDS 29 m.

Turn left, and follow north, via ..... NEWMARKET 32 m.

And same road, to ..... DURHAM 36 m.

Bear away from railroad, and follow main road diect to....DOVER 43 m.

Roads fair, dirt, somewhat hilly.

466 MANCHESTER TO KEENE, 55 m.

From City Hall, Manchester, follow directions in Route 464, to PETERBORO 37 m.

From Peterboro, follow main road direct through West Peterboro, to ..... DUBLIN 43 m.

Turn right, and proceed direct west, via Beech Hill, north of Dublin Pond, through Monadnock Post Office, past Wight Pond, on right, direct to ..... MARLBORO 49 m.

Continue straight ahead, via ..... SOUTH KEENE STATION 52 m.

And follow trolley to ..... KEENE 55 m.

Roads good dirt entire distance; rolling, somewhat hilly.

CLAREMONT (N. H.) DIVISION.

472 CLAREMONT TO CONCORD (via Newbury) 50 m.

For Reverse Route, see 499.

From Hotel Claremont, via Broad St., turn to left and follow Chestnut St. to guide-board at fork in road; take left road and follow to ..... CHANDLER'S MILLS 5 m.

Cross railroad twice, and follow river, to..... KELLEYVILLE 7 m.

Turn to right at guide-board, and continue direct to.....NEWPORT 10 m.

Good dirt roads, rolling and somewhat hilly.

Leave Newport, via Sunapee St., main road to Guild; cross railroad to right and follow main road by Mt. Sunapee Station, bearing right and south, via Sunapee Lake Station, to....NEWBURY 21 m.

Roads good dirt, hilly.

Follow railroad southeast, via South Newbury, to.....BRADFORD 27 m.

Good dirt roads, down grade.

Continue straight through town, and follow railroad through Melvin Mills, Roby's Corner, Waterloo, Warner, Lower Warner and Diamond Station, to ..... CONTOOCOOK JUNCTION 38 m.

Roads good, rolling.

Bear to left and follow railroad through Tyler and Mast Yard to West Concord, thence follow trolley to .....CONCORD 50 m.

Roads good, level.

473 CLAREMONT TO SUNAPEE HARBOR, 16 m.

From Hotel Claremont, Claremont, via Broad St., turn to left and follow Chestnut St. to guide-board at fork in road; take left road and follow to ..... CHANDLER'S MILLS 5 m.

Cross railroad twice, and follow river to ..... KELLEYVILLE 7 m.

Turn to right at guide-board, and continue direct to.....NEWPORT 10 m.

Proceed via Sunapee St. and main road, to Guild, where take left road at forks, and main road, to ..... SUNAPEE HARBOR 16 m.

474 CLAREMONT, N. H., TO WOODSTOCK, VT., 25 m.

From Hotel Claremont, follow trolley, via Main St., to end of line, then straight on, under railroad bridge, cross railroad, and continue straight ahead to foot of hill; cross bridge and turn left, then cross bridge over river (toll 10 cents), to WINDSOR, VT. 10 m.

Roads good, level

From Windsor, via Main St., follow railroad about 1 mile, bear to left and continue on main road to ..... HARTLAND 16 m.

Roads good but hilly.

Turn to left at hotel, and continue to.....HARTLAND FOUR CORNERS 17 m.

Take road to right, east of Garvin Hill, continue to railroad, turn to left, and follow railroad to ..... WOODSTOCK 25 m.

Roads fair but hilly.

475 CLAREMONT, N. H., TO WHITE RIVER JUNCTION, VT., 27 m.

For Reverse Route, see 577.

From Hotel Claremont, via Tremont, North and Hanover Sts., follow stage road to ..... SOUTH CORNISH 7 m.

And ..... CORNISH FLAT 11 m.

Roads good, rolling.

Turn right at Soldiers' Monument, and continue straight ahead (4 m.) to small bridge; cross bridge and turn sharp right, into MERIDEN 15 m.

Continue straight by brick church, and up grade, keeping to right, into ..... EAST PLAINFIELD 19 m.

Turn sharp left and follow main road, via School St., to..LEBANON 23 m.

Proceed via Benton Hill, cross bridge, bear to left and follow main road to fork; take right fork, over hill, to..WEST LEBANON 26 m.

At Sargent's Hotel, turn sharp left, and cross river; take first turn to left, through covered bridge over White River, under railroad, to ..... WHITE RIVER JUNCTION, VT. 27 m.

Good dirt roads, rolling.

476 CLAREMONT, N. H., TO BELLOWS FALLS, VT., AND KEENE, N. H., 40 m.

From Hotel Claremont, west, via Pleasant St., to four corners; cross trolley, turn left and follow south, to..NORTH CHARLESTOWN 6 m.

Roads good, dirt, down grade.

Continue through town, via Main St., cross bridge and turn right, up short hill, cross railroad, and follow main road to CHARLESTOWN 12 m.

Good, level, dirt road.

Turn sharp left, continue straight through town, under railroad, and follow same to ..... NORTH WALPOLE 18 m.

Continue through town to new arch bridge, cross river, turn sharp left, and proceed via Rockingham St., to BELLOWS FALLS, VT. 20 m.

Roads good, rolling.

Continue to square, bear right, and continue via Westminster St., and main road, to ..... WESTMINSTER 24 m.

Turn left, across river to Walpole; thence south, through town to fork in road; turn right, up hill, and follow main road to connection with trolley, which follow to ..... KEENE 40 m.

Roads good, dirt and rolling.

477 CLAREMONT TO HANOVER, 27 m.

From Hotel Claremont, follow directions in Route 475, to..LEBANON 22 m.

Continue north, via Hanover St., and main road, over hill, across Mink Brook, and bear to left, to .....HANOVER 27 m.

Roads good, dirt, rolling.

KEENE (N. H.) DIVISION.

484 KEENE, N. H., TO BRATTLEBORO, VT., 26½ m.

For Reverse Route, see 559.

From Cheshire House, Keene, via Main St., south, over railroad, to Winchester St., and straight ahead, main highway, to WEST SWANZEY 6 m.

To ..... WESTPORT 9 m.

To ..... FOREST LAKE 12 m.

And ..... WINCHESTER 14 m.

Turn right, and follow river road all the way, via.....ASHUELOT 18 m.

To ..... HINSDALE 21 m.

Follow river road north, east of river, across bridge, to BRATTLEBORO, VT. 26½ m.

Roads good, dirt, rolling.

484-A KEENE, N. H., TO BRATTLEBORO, VT., 17½ m.

From Cheshire House, Keene, follow trolley, via West St., taking left fork and main highway through Chesterfield Factory, south of Spofford Lake, bearing left to ..... CHESTERFIELD 10½ m.

Continue on main highway west, to river, cross river, turn left and south and proceed direct to ..... BRATTLEBORO 17½ m.

485 KEENE, N. H., TO BELLOWS FALLS, VT., 20 m.

From Cheshire House, Keene, follow trolley, via West St., and straight ahead, to ..... WESTMORELAND 10 m.

Follow river road north, east of river, to..... WALPOLE 15 m.

Cross railroad and river, turn right, and continue along railroad, to ..... BELLOWS FALLS, VT. 20 m.

Roads good, dirt, rolling.

486 KEENE, N. H., TO GREENFIELD, MASS., 35 m.

For Reverse Route, see 109-A.

From Cheshire House, Keene, via Main St., south, over railroad, to Winchester St., and straight ahead, main highway, to ..... WEST SWANZEY 6 m.

To ..... WESTPORT 9 m.

And ..... FOREST LAKE 12 m.

To ..... WINCHESTER 14 m.

Continue in same direction, via regular Winchester road, into Moody St., through East Northfield, to Main St., NORTHFIELD, MASS. 21 m.

Continue south, via Main St., to River St., turn right, to and across suspension bridge, bear right, through Mount Hermon, and across railroad, follow main road to.....BERNARDSTON 27 m.

Follow main highway direct into Federal St., and at Silver St. connect with trolley, which follow to Main St., GREENFIELD 35 m.

Road good, dirt, somewhat hilly.

487 KEENE, N. H., TO FITCHBURG, MASS., 40 m.

For Reverse Route, see 133.

From Cheshire House, Keene, follow trolley to...SWANZEY FACTORY 1 m.

And then follow main highway, direct to .....MARLBORO DEPOT 6 m.

Cross brook, and follow brook and railroad, to.....TROY 10 m.

Bear left, away from railroad, and continue, via Bowkerville, to FITZWILLIAM 15 m.

Turn to left at hotel, down hill, then to right, and follow main road, past Sip Pond, to .....WINCHENDON, MASS. 24 m.

Good dirt road, rolling.

From Town Hall and square, Winchendon, leave trolley on right and take left fork, Spring St., across causeway and railroad; then bear left through Spring St., south of railroad, direct main highway, crossing railroad just beyond North Ashburton Station, to ..... ASHBURNHAM 32 m.

Continue through town, Main St., through Blackburn Village, taking right fork, Ashburnham Road, direct into and through West Fitchburg; thence follow trolley all the way, via River St. and Main St., to Depot Sq. ..... FITCHBURG 40 m.

487-A KEENE, N. H., TO WINCHENDON, MASS. (via Jaffrey) 28½ m.

From Cheshire House, Keene, follow trolley to.....SOUTH KEENE 3 m.

Continue on main highway east, through ..... MARLBORO 6 m.

Turn right and follow main highway southwest, direct through JAFFREY CENTRE 16 m.
To ..... EAST JAFFREY 18½ m.
Next turn south and follow main road just east of and parallel to railroad, through ..... WEST RINDGE 22½ m.
Direct to ..... WINCHENDON 28½ m.

488 KEENE TO CONCORD, 55 m.

For Reverse Route, see 500.

From Cheshire House, Keene, follow trolley to.....SOUTH KEENE 3 m.
Follow main highway east, through .....MARLBORO P. O. 6 m.
South of Wight Pond, via Monadnock P. O., and by Dublin Pond, south of Beech Hill, to ..... DUBLIN 12 m.
Turn left, and follow main road north and east, through EAST HARRISVILLE 16 m.
Along railroad, to ..... HANCOCK 20 m.
And via ..... BENNINGTON 24 m.
Turn left and north, and continue direct road, to.....ANTRIM 26 m.
Follow river road, north and east, to ..... HILLSBORO BRIDGE 34 m.
And ..... HENNIKER 40 m.
And continue on main road east, to..... HOPKINTON 46 m.
Via Millville, to Main St. ..... CONCORD 55 m.

Roads good, dirt, hilly and rolling.

489 KEENE TO NEWPORT (via Marlow) 34 m.

From Cheshire House, Keene, follow main highway north to Gilsum; turn right and continue main highway north, to MARLOW 15 m.
Continue same road north, bearing right at Dodge Hollow, through ..... EAST DEMPSTER 23 m.
To ..... GOSHEN 28 m.
Thence north, direct road, to ..... NEWPORT 34 m.

490 KEENE, N. H., TO BOSTON, MASS. (via New Ipswich and Concord) 78¼ m.

For Reverse Route, see 21-A.

From Cheshire House, Keene, follow trolley direct to SOUTH KEENE 3 m.
Turn left and follow main highway east, to .....MARLBORO 6 m.
Bear right and follow main road east to south of Mt. Monadnock, direct to .....JAFFREY 15 m.
And ..... EAST JAFFREY 17 m.
Continue main highway east, to ..... NEW IPSWICH 26 m.
Straight ahead, main road, southeast, through WEST TOWNSEND, MASS., 34 m.
And ..... TOWNSEND 36 m.
To ..... TOWNSEND HARBOR 38¼ m.
Direct road to ..... GROTON 44¼ m.
Crossing railroad at ..... NORTH LITTLETON STATION 48¾ m.
Through ..... LITTLETON 51 m.
And ..... NORTH ACTON 53½ m.
Thence State road, across railroad, to.....CONCORD JUNCTION 59¼ m.
With trolley through Main St., direct to ..... CONCORD 61¾ m.
Follow Massachusetts Av. direct east, through Lexington and Arlington, to ..... CAMBRIDGE 74¼ m.
Through Harvard Sq., direct to and across Harvard Bridge, to Beacon St., turning left to State House .....BOSTON 78¼ m.

CONCORD (N. H.) DIVISION.

496 CONCORD TO LACONIA, 32½ m.

For Reverse Routes, see parts 506 and 520.

From State House, Concord, follow trolley, via Main St., to PENACOOK 7 m.

Continue over bridge, and up hill, main highway, direct to BOSCAWEN 10 m.

And ..... NORTH BOSCAWEN 13 m.

Follow railroad west of river, to ..... FRANKLIN 19 m.

Good dirt roads, rolling and hilly.

Turn right, through bridge, via Central St., to ..... TILTON 23 m.

Macadam road.

And follow, via Main St., to ..... EAST TILTON 26½ m.

Bear left and north, along west shore of Sanbornton Bay, to WINNISQUAM 29½ m.

Cross railroad, and continue direct to ..... LACONIA 32½ m.

Good dirt road, somewhat hilly.

497 CONCORD TO PORTSMOUTH, 48 m.

From State House, Concord, via Main St., to Bridge St., over railroad and across river, then proceed east, via main highway, to top of hill; take left fork and continue east, to..EPSON 10 m.

Follow main road east, north of and by Suncook Pond and Harvey's Pond, through Northwood Centre and West Barrington, to ..... BARRINGTON 26½ m.

To ..... DOVER 35 m.

Turn right and follow main road south, east of railroad (telegraph poles), to Dover Point; cross toll bridge and continue direct to Maplewood Av., which follow across bridge into Vaughn St., to Congress St..... PORTSMOUTH 48 m.

Fair to good dirt roads, rolling and hilly.

498 CONCORD TO PLYMOUTH, 47 m.

From State House, Concord, follow directions in Route 496, to FRANKLIN 19 m.

Follow river road north, via North Main St., to.....HILL STATION 25 m.

And ..... PROFILE FALLS 29 m.

Continue straight ahead, leaving railroad and river, direct road, to ..... BRISTOL 31 m.

Bear right, and follow river road east and north, keeping on west bank all the way, to ..... PLYMOUTH 47 m.

ALL AUTO ROUTES LEAD TO THE

Pemigewassett House

PLYMOUTH, N. H.

It is the gateway to the White Mountains. Auto Garage. Also under same management, DEER PARK HOTEL, N. Woodstock.

J. R. ELLIOTT, Prop.

499 CONCORD TO CLAREMONT (via Newbury and Sunapee Lake) 50 m.

For Reverse Route, see 472.

From State House, Concord, follow trolley to .....WEST CONCORD 4 m.

Turn left, and follow main highway west, through Mast Yard, Tyler and Diamond's Corner, to.....WARNER LOWER VILLAGE 14 m.

And ..... WARNER 15 m.

Continue west, following railroad, to ..... WATERLOO 17 m.

And ..... ROBY'S CORNER 19 m.

And ..... MELVIN MILLS 21 m.
To ..... BRADFORD 23 m.
Bear right, away from railroad, and continue main road through South Newbury, to ..... NEWBURY 29 m.
And ..... LAKE SUNAPEE STATION 35 m.
Follow railroad up west shore of lake, to..MOUNT SUNAPEE STATION 37 m.
And then bear to left, away from lake, south of Spectacle Pond, direct road, through Guild, to ..... NEWPORT 40 m.
Continue west, along railroad and river, through.....KELLEYVILLE 43 m.
And ..... CHANDLER'S MILLS 45 m.
Direct road to guide-board at forks; turn and continue via Chestnut St., to Broad St., to hotel .....CLAREMONT 50 m.
Good dirt road, hilly and rolling.

500 CONCORD TO KEENE, 55 m.

For Reverse Route, see 488.

From State House, Concord, via Main St., to Warren St., to St. Paul School; take right fork at hay scales, and follow for 1½ miles, then take right fork, and continue main road, to HOPKINTON 9 m.
Take left fork at Perkins Inn, and follow main road to..HENNIKER 15 m.
Continue, following river road southwest, to....HILLSBORO BRIDGE 21 m.
To ..... ANTRIM 29 m.
And ..... BENNINGTON 31 m.
Continue same direction, bearing to right and west away from river, to ..... HANCOCK 35 m.
Follow railroad southwest, to ..... EAST HARRISVILLE STATION 39 m.
Turn left, and direct south, to ..... DUBLIN 43 m.
Turn right, and proceed direct west, via Beech Hill, north of Dublin Pond, through Monadnock P. O., past Wight Pond on right, direct to ..... MARLBORO 49 m.
Straight ahead to ..... SOUTH KEENE STATION 52 m.
Follow trolley to ..... KEENE 55 m.
Roads good, dirt, rolling and hilly.

Optional Route from Hillsboro Bridge.—*From Hillsboro Bridge follow main road west to Hillsboro Post Office; turn left, south, direct to North Branch; continue in same direction, regular stage road, through South Stoddard (10 m.), to Munsonville (14½ m.), and East Sullivan (18 m.), to Keene (24 m.).*

501 HANCOCK, N. H., TO BELLOWS FALLS, VT., 29 m.

From Hancock, follow main road northwest, direct to and through ..... SOUTH STODDARD 7½ m.
To ..... STODDARD 10½ m.
And ..... MARLOW 15 m.
To ..... EAST ALSTEAD 20 m.
To ..... ALSTEAD 22½ m.
Turn left just before reaching centre, and follow river road southwest to east shore of Connecticut River; turn right and north, then left and across river, to.....BELLOWS FALLS, VT. 29 m.

502 CONCORD TO ROCHESTER, 34½ m.

From State House, Concord, via Main St., to Bridge St., over railroad and across river; then proceed east, via main highway, to top of hill; take left fork and continue east to..EPSOM 10 m.
Follow main road east, north of and by Suncook Pond and Harvey's Pond, through Northwood Centre and West Barrington, to ..... BARRINGTON 26½ m.
Roads poor and sandy.
Take left fork, and follow northeast, past Ayer's Pond, direct to ..... ROCHESTER 34½ m.
Roads good, dirt.

504 CONCORD TO NASHUA, 36 m.

For Reverse Route, see 449.

From State House, Concord, go south, via South Main St., to and across iron bridge over railroad, down hill, take left fork and follow river road, turning sharp left, through bridge, then turn sharp right and follow main road, Pembroke St., through Pembroke, to ..... SUNCOOK 7 m.

Follow trolley to ..... HOOKSET 10 m.

Cross river, turn sharp left and follow river road south to West Manchester, and across river to Salmon St., to Elm St., south to City Hall ..... MANCHESTER 18 m.

NOTE.—*If tourists do not care to go through city of Manchester, do not cross river, but turn and continue south on west side of river, connecting with route at Reed's Ferry.*

From City Hall, Manchester, south, via Elm St., to Granite St., west on Granite St., across bridge, turn left to Second St., West Manchester St.; continue south on Second St. to river road, and proceed south, west bank of river, to..REED'S FERRY 26 m.

Continue on same road south, through Merrimack and Thornton's Ferry, to Main St. and City Hall ..... NASHUA 36 m.

Roads somewhat sandy and poor.

506 FRANKLIN TO PLYMOUTH (via Laconia and Meredith) 34½ m.

From railroad station, Franklin, go east, via Central St., to TILTON 4m.

Good macadam road.

Follow Main St. to ..... EAST TILTON 7½ m.

Macadam and good dirt road, hilly.

Bear to left and north, along shore of Sanbornton Bay, to WINNISQUAM 10½ m.

Cross railroad, and follow main road straight ahead, to..LACONIA 13½ m.

Cross railroad at station, and bear to left, by fair grounds, straight ahead, to ..... MEREDITH CENTRE 21½ m.

Take road to left and follow direct northwest to Winona Station, thence follow railroad to ..... ASHLAND STATION 29 m.

And ..... BRIDGEWATER STATION 31 m.

And continue main road north, to ..... PLYMOUTH 34½ m.

Roads somewhat hilly but good, and this route is considered the best from Franklin.

Optional Route.—*From Franklin, turn north and follow river road, west side of Pemigewassett River, through Bristol, direct to Plymouth. This route is some six miles nearer, but roads are poor and sandy.*

507 FRANKLIN, N. H., TO WHITE RIVER JUNCTION, VT., 55 m.

For Reverse Route, see 578.

From Young's Hotel, Franklin, west, via Central St., one mile; bear to right on North Main St., to Webster St., and follow along railroad to Webster Lake; turn left across railroad, straight ahead, to ..... EAST ANDOVER 6 m.

Cross railroad, and follow west and south around Highland Lake, to ..... ANDOVER 13 m.

Follow main road, north of railroad, to ..... POTTER PLACE 15 m.

Do *not* cross railroad, but keep to right, through..SOUTH DANBURY 18 m.

To ..... DANBURY 22 m.

And ..... EAST GRAFTON 27 m.

To ..... GRAFTON 29 m.

Follow railroad north, crossing and recrossing same, by Tewksbury Pond, to ..... EAST CANAAN 35 m.

Turn left and west with railroad, and follow through WEST CANAAN 41 m.
And ..... ENFIELD 43 m.
Straight ahead, past Mascoma Lake, to ..... EAST LEBANON 47 m.
Turn left, across railroad, then right, and follow to.....LEBANON 51 m.
Follow main highway west, to ..... WEST LEBANON 55 m.
Straight ahead, across river, to ..... WHITE RIVER JUNCTION, VT. 55 m.
Roads hard, dirt, but hilly.

NOTE.—*If shorter route is desired,* CROSS *railroad at Potter Place, turn sharp right and west to Wilmot; straight ahead, northwest, to Springfield; thence bear right to Grafton; left and west again to Enfield Centre, and along west shore of Mascoma Lake to Lebanon; thence on as above directed. A saving of seven miles. Roads hilly and rough, but country extremely picturesque.*

508 FRANKLIN TO NEWBURY, 33 m.

From Young's Hotel, Franklin, via Central St., west one mile and continue via South Main St., to Depot St., into Salisbury St., to ..... SALISBURY 7 m.
Continue through town to guide-board at four corners; take left fork and follow south, to ..... WEBSTER 11 m.
Bear to right, through covered bridge, straight ahead, to WARNER LOWER VILLAGE 17 m.
And ..... WARNER 18 m.
Continue west, following railroad, to ..... WATERLOO 20 m.
And ..... ROBY'S CORNER 22 m.
And ..... MELVIN MILLS 24 m.
To ..... BRADFORD 27 m.
Bear to right, away from railroad, and continue main road through South Newbury, to ..... NEWBURY 33 m.

509 FRANKLIN TO ROCHESTER (via Laconia and Alton) 50½ m.

From Young's Hotel, Franklin, go east, via Central St., to TILTON 3 m.
Continue via Main St., to ..... EAST TILTON 6½ m.
Good macadam and dirt road, somewhat hilly.
Bear to left and north, along shore of Sanbornton Bay, to WINNISQUAM 9½ m.
Cross railroad, and follow main highway straight ahead, to LACONIA 12½ m.
Follow trolley, via Union Av., to ..... LAKEPORT 14½ m.
Continue with trolley to railroad crossing, then take right fork and follow railroad east, over main highway, to Belknap Point; turn to right, and proceed via West Alton and Mt. Major Station, to ..... ALTON 34½ m.
Continue in same direction, southeast, main highway, via Durham, through ..... FARMINGTON 42½ m.
Direct into North Main St. ..... ROCHESTER 50½ m.
Roads good, dirt, hilly and rolling.

Optional Route.—*From East Tilton, go east one mile to Belmont Junction; here bear right and follow main highway direct east through Belmont to Gilmanton Iron Works, to Farmington, and thence to Rochester. Distance, forty miles from Franklin, and good dirt roads.*

511 LACONIA TO NORTH CONWAY (via The Weirs) 50 m.

From Laconia Post Office, follow trolley, via Union Av., through Lakeport, to ..... THE WEIRS 5½ m.
Bear to left, follow main road north, to ..... MEREDITH 10½ m.
Continue main road, via Centre Harbor, to.....MOULTONBORO 20 m.

Continue northeast, via South Tamworth, and Bear Camp River, east, to ..... WEST OSSIPEE 31 m.

Thence across railroad, and follow north, west shore of Silver Lake, to ..... MADISON STATION 35 m.

Continue east, via Madison P. O., and north, to ..... CONWAY 43 m.

Follow main road north, cross river, and follow north, via Redstone Station, to ..... NORTH CONWAY 50 m.

An Optional Route *from Moultonboro, affording somewhat better roads and finer views, is to continue north at forks from South Tamworth, across Bear Camp River, via Tamworth P. O.; turn north at Chocorua P. O., by Chocorua Lake, through Albany, to Conway.*

BETHLEHEM (N. H.) DIVISION.

518 BETHLEHEM TO CONWAY, 46 m.

For Reverse Route, see 523.

From Sinclair House, Bethlehem, go east, via Bethlehem St., direct to and through ..... MAPLEWOOD 1 m.

To ..... BETHLEHEM JUNCTION 3 m.

Continue on main road east, past ..... TWIN MOUNTAIN 8 m.

And ..... WHITE MOUNTAIN HOUSE 12 m.

To ..... FABYAN'S 13 m.

Here, in sight of Mount Washington Hotel, turn right and follow main road south, closely following railroad, via MOUNT PLEASANT, BRETTON WOODS STATION 14 m.

To ..... CRAWFORD'S 18½ m.

Continue south, through Crawford Notch, to.....WILLEY HOUSE 21½ m.

Bearing left, around Frankenstein Cliff, keep to main road south, through ..... BEMIS 25½ m.

To ..... SAWYER'S RIVER 27½ m.

Take left fork, and follow main road east, to ..... BARTLETT 31 m.

Four miles beyond Bartlett Station, take left fork, across railroad and river, and bearing right, continue via Glen and JACKSON STATION 37 m.

To ..... LOWER BARTLETT 38 m.

Turn right and south, to ..... INTERVALE 39 m.

And continue via right fork of road, south, to .... NORTH CONWAY 41 m.

Keeping to right at forks, to ..... CONWAY 46 m.

Roads are uniformly hard dirt, rolling, with no bad grades until arriving at gateway to Notch. Here tourists must ascend a hard hill, where good power is required to hold car from backing.

519 BETHLEHEM, N. H., TO CANAAN AND BEECHER FALLS, VT., 63 m.

From Sinclair House, Bethlehem, go east a few rods, turn left at Craft's block and follow direct road north, to.....WHITEFIELD 8 m.

Take left-hand road at square, follow main road northwest, through ..... SCOTT 11 m.

And edge of ..... DALTON 14 m.

Turn left to Connecticut River; do *not* cross, but turn to right and proceed north, direct road, through South Lancaster, to LANCASTER 20 m.

Optional Route from Whitefield to Lancaster, *but one which none but high power cars should attempt, is via direct road north, over hills; a saving of distance of about 5 miles.*

Continue through village, past Lancaster House, across Connecticut River, and proceed through lower edge of..GUILDHALL, VT. 26 m.
Direct, following river road along Vermont side, to..BRUNSWICK 39½ m.
And ..... NORTH STRATFORD JUNCTION 41 m.
Direct, mostly on Vermont side of river, to ..... CANAAN 61½ m.
And ..... BEECHER FALLS 63 m.

Roads are somewhat hilly, but mostly good, dirt.

Optional Route from Lancaster, *is to follow river north, east side, through Stratford and Colebrook, but road is sandy and more difficult of travel.*

520 BETHLEHEM TO CONCORD, 92 m.

From Sinclair House, Bethlehem, go around house to right, up Agassiz St., and follow stage road direct south, past Forrest House ..... FRANCONIA 6 m.
Take next turn to left, and keep straight ahead, right-hand road, past Lafayette House, to foot of Three Mile Hill, and continue via ..... PROFILE HOUSE 11 m.
Through Franconia Notch, via ..... FLUME HOUSE 16 m.
Through ..... JOHNSON 18½ m.
To ..... NORTH WOODSTOCK 23 m.
And ..... FAIRVIEW 25 m.
To ..... WOODSTOCK 28 m.
And ..... WEST THORNTON 31 m.
To ..... THORNTON 34 m.
To ..... WEST CAMPTON 37 m.
And ..... LIVERMORE FALLS 40 m.
To ..... PLYMOUTH 42 m.
Continue south, via main road, west of railroad, to BRIDGEWATER STATION 46 m.
Follow main road, bearing west and south, through Bridgewater, to ..... BRISTOL 56 m.
Continue south, following railroad and river, to.....FRANKLIN 69 m.

Optional Route—*Plymouth to Franklin, and pronounced the best route, though longer distance: From Pemigewassett House, follow main highway west to West Plymouth; thence south to East Hebron, at north end of Newfound Lake, and follow around east of lake, through Bridgewater to Bristol; thence follow railroad and river south to Franklin.*

Continue south, river road, through ..... NORTH BOSCAWEN 75 m.
And ..... BOSCAWEN POST OFFICE 81 m.
To ..... PENACOOK 84 m.
Follow trolley to ..... CONCORD 92 m.

522 BETHLEHEM, N. H., TO ST. JOHNSBURY, VT. (via Littleton) 23½ m.

For Reverse Route, see 590.

From Sinclair House, Bethlehem, follow main highway west, direct to ..... LITTLETON 5 m.
Proceed through Main St., bearing to right, direct road out of village about 2 miles; turn square to left, follow direct road to and across toll bridge (toll 15 cents), over Connecticut River, into ..... WATERFORD, VT. 10½ m.
Take left fork and follow river road direct to LOWER WATERFORD 14½ m.
Turn right, after crossing small bridge, and follow main highway north, to ..... GASKILL HILL 17½ m.
Continue north, to east of pond, bear left, across railroad, and turn sharp left and follow main highway west, direct across river, to ..... ST. JOHNSBURY 23½ m.

523 CONWAY TO BETHLEHEM, 46 m.

For Reverse Route, see 518.

From centre of town, take right fork, across river, and follow main highway north, to west of Pine Hill, direct to NORTH CONWAY 5 m.

Bear to left, across railroad, taking right fork at crossing, to INTERVALE 7 m.

Optional Route.—*Take left fork from centre of town and cross Swift River; then follow main highway west of Saco River to North Conway (7 m.); turn to left and continue on straight road to Intervale (8½ m.).*

Continue north, through ..... LOWER BARTLETT 8 m.
Take left fork and follow west, to ..... JACKSON STATION 9 m.
Continue west, through Glen Station, following railroad direct through ..... BARTLETT 15 m.
At fork at junction of railroads, turn right to..SAWYER'S RIVER 18½ m.
Continue straight ahead, north, with railroad and river, through BEMIS 20½ m.
Bearing to left, with main road and Maine Central Railroad tracks, through ..... WILLEY HOUSE STATION 24½ m.
Via Crawford Notch, to ..... CRAWFORD'S 27½ m.
Continue north, closely following railroad, through MOUNT PLEASANT, BRETTON WOODS 32 m.
To ..... FABYAN'S 33 m.
And past ..... WHITE MOUNTAIN HOUSE 34 m.
To ..... TWIN MOUNTAIN 38 m.
Continue direct west, via ..... BETHLEHEM JUNCTION 43 m.
Taking left fork west, through .....MAPLEWOOD 45 m.
To ..... BETHLEHEM 46 m.

Roads are uniformly hard dirt, rolling, with no bad grades until arriving at gateway to Notch. Here tourists must ascend a hard hill, where good power is required to hold car from backing.

525 LANCASTER TO FRANCONIA AND PLYMOUTH (via Littleton) 68½ m.

For Reverse Routes, see 520 and 528.

From Lancaster House, Lancaster, southerly one block; cross bridge, turn right first street, thence over low foot-hills, and direct to ..... SOUTH LANCASTER 4½ m.

Turn right at station for one-eighth mile, then left, and follow Connecticut River road down past old Summer house..DALTON 7½ m.

And onward through Dalton, keeping river road, and passing guide-board just beyond ..... CUSHMAN'S 12½ m.

Keep left fork, going directly forward over foot-hills, and passing ..... NORTH LITTLETON 17 m.

And onward one mile; keep left fork directly forward, over low foot-hills two miles, then route takes left fork, easterly, one mile, to ..... LITTLETON 21 m.

Keep along Littleton main street, and turn to right across bridge and railroad; thence directly onward, southerly, and over hills, by principal highway, to ..... FRANCONIA 28 m.

Continue as directed in Route 520 (40 m.), to..... PLYMOUTH 68½ m.

526 LANCASTER TO GORHAM AND BERLIN, 31 m.

From Lancaster House, Lancaster, via Main St., southerly one block; cross bridge, keep street to left, up the rise beyond, and direct to ..... RIVERTON 4 m.

Take left fork, cross bridge, thence direct to Waumbeck House on Jefferson Hill ..... JEFFERSON 8 m.

Continue directly onward, easterly, passing various small summer resorts in Jefferson, and through ..... BOWMAN 15 m.

And onward through ..... RANDOLPH 20 m.

And onward to Boston & Maine Railroad Station, and Upper Village of ..... GORHAM 25 m.

Not far beyond station, turn left and north, and follow up Androscoggin River to ..... BERLIN 31 m.

NOTE.—*For Gorham Village, and Grand Trunk Station, keep right fork down river 1¼ miles.*

NOTE.—*On leaving Lancaster House, Lancaster, may take street to left, not crossing bridge, and thence on north side of river, direct to Waumbeck House (7½ m.).*

NOTE.—*Again at Riverton, not crossing bridge, may take right fork directly up south side of river, and so onward through lower meadow lands, and through Randolph, as stated above.*

527 LANCASTER, N. H., TO ST. JOHNSBURY, VT., 31 m.

For Reverse Route, see 591.

From Lancaster House, Lancaster, follow main road northwest, bearing left, to and across bridge over Connecticut River to Vermont side; turn left and follow river road south, through LUNENBURG, VT. 6 m.

To ..... SOUTH LUNENBURG 11 m.

Turn to right and northwest, through ..... EAST CONCORD 12½ m.

And ..... MILES POND 15½ m.

To ..... NORTH CONCORD 18 m.

Turn left and south, to ..... WEST CONCORD 21 m.

Bear right, and follow railroad west, through St. Johnsbury East, to ..... ST. JOHNSBURY 31 m.

Roads fair, dirt, somewhat hilly and rolling.

An Optional Route, *saving some distance, but not as good road, is to follow highway direct west from Lunenburg to Miles Pond, 5 m.; thence proceed as above directed.*

528 COLEBROOK TO DIXVILLE NOTCH AND GORHAM, 59 m.

From Main St., Colebrook, opposite Post Office, take road leading east, and follow Mohawk Stream to ..... LAKE GLORIETTE 10 m.

Good dirt road, rolling.

Take left-hand road around the lake, passing the Balsams, and through ..... DIXVILLE NOTCH 12 m.

Good dirt road, carefully graded, not exceeding 10 per cent. (This road has been completely remodeled during the last three years, and though formerly impassable to automobiles, is now easily accomplished.)

Continue down Clear Stream valley, to ..... ERROL 22 m.

Good dirt road, mostly level.

Turn to right just before reaching Errol village, and follow down Androscoggin River, through Thirteen Mile Woods, to DUMMER 35½ m.

Fair dirt road, level.

Continue along the Androscoggin, through ..... MILAN 45 m.

And ..... BERLIN 52 m.

To ..... GORHAM 59 m.

Good dirt road, level.

535 PLYMOUTH TO CONWAY (via Franconia Notch and Bethlehem) 92 m.

For Reverse Routes, see 520 and 523.

From Pemigewassett House, Plymouth, go straight north, via old stage road, following river and railroad, through ..... LIVERMORE FALLS 4 m.
To ..... WEST CAMPTON 9 m.
And ..... THORNTON 12 m.
To ..... WEST THORNTON 15 m.
To ..... WOODSTOCK 18 m.
And ..... NORTH WOODSTOCK 23 m.
Leaving railroad and continue north, through ..... JOHNSON 25½ m.
And ..... FLUME HOUSE 30 m.
Via Franconia Notch, to ..... PROFILE HOUSE 35 m.
Take left fork, proceed northwest, direct to ..... FRANCONIA 40 m.
Turn right into main road, for ..... BETHLEHEM 46 m.
Continue as directed in Route 518 (46 m.), to ..... CONWAY 92 m.

536 PLYMOUTH TO LITTLETON (via Franconia) 41 m.

For Reverse Routes, see parts 525 and 520.

From Pemigewassett House, Plymouth, follow main highway, Route 535, to ..... FRANCONIA 36 m.
Take left fork, then right fork, and continue via main highway, north, to ..... LITTLETON 41 m.

538 PLYMOUTH, N. H., TO WHITE RIVER JUNCTION VT., 41½ m.

For Reverse Route, see 578-A.

From Pemigewassett House, Plymouth, follow main highway west, turning left at first fork, then immediately right, and bearing left, keep to main road south, direct to.... EAST HEBRON 7 m.
Turn right, and follow highway west, to north of and past New Found Lake, through ..... HEBRON 9½ m.
To ..... GROTON 11½ m.
Continue west 1 mile, turn left and south, over mountain, to ..... ORANGE 19 m.
Follow main highway west, through ..... CANAAN 22½ m.
To ..... WEST CANAAN 27 m.
And ..... ENFIELD 30 m.
To ..... EAST LEBANON 32 m.
And ..... LEBANON 36½ m.
To ..... WEST LEBANON 40½ m.
Across river to ..... WHITE RIVER JUNCTION, VT. 41½ m.

539 PLYMOUTH TO LACONIA, 22 m.

From Pemigewassett House, Plymouth, go south, direct road, following railroad, to ..... BRIDGEWATER 4 m.
Turn left, across river and railroad, then right and south, to ..... ASHLAND 6 m.
Follow main road south, to ..... WINONA STATION 11 m.
Bear to right at forks, and continue straight ahead, to ..... MEREDITH CENTRE 15 m.
Follow main road south, direct to ..... LACONIA 22 m.

540 PLYMOUTH, N. H., TO WELLS RIVER, VT., 45 m.

From Pemigewassett House, Plymouth, follow main highway west, through ..... WEST PLYMOUTH 4 m.

To ..... RUMNEY DEPOT 7 m.

Continue west, across railroad, turn right at forks and continue south of railroad, following same, to ..... WEST RUMNEY 10 m.

Cross railroad and river, turn right and follow highway north, east of river, through ..... WENTWORTH 15 m.

And ..... WARREN 19 m.

To ..... GLENCLIFF STATION 24 m.

Turn left with railroad, and follow same east, through EAST HAVERHILL 29 m.

And ..... PIKE STATION 31 m.

To ..... HAVERHILL 34 m.

Turn right and follow river road north, east of river, through NORTH HAVERHILL 38½ m.

And ..... HORSE MEADOW STATION 41 m.

To ..... WOODSVILLE 43½ m.

Cross river (toll 25 cents) to ..... WELLS RIVER, VT. 45 m.

544 FRANCONIA TO LANCASTER (via Littleton) 28 m.

For Reverse Route, see 525.

From centre of town, Post Office, follow main road northwest, keeping to right at fork, direct to ..... LITTLETON 6 m.

Bear left through town, following main highway northwest, keep to right at forks, around and to west of Wheeler and Palmer Hills, to ..... NORTH LITTLETON 11 m.

Take right road at forks, continue northeasterly, direct to CUSHMAN 15½ m.

Follow river road northeast, through ..... DALTON 20½ m.

To ..... SOUTH LANCASTER 23½ m.

To ..... LANCASTER 28 m.

545 LANCASTER TO PLYMOUTH, 65 m.

For Return Routes, follow 535 and 544.

From R. R. Station, take main road south, cross railroad, and follow direct to ..... WHITEFIELD 8 m.

Continue south, follow railroad, via Kimball Hill; turn right at Wing Road Station, with railroad, to.... LITTLETON STATION 19 m.

Turn left and south, cross railroad, keeping main road, passing all forks and cross-roads (hilly road), to ..... FRANCONIA 25 m.

Hilly road, long, hard grades, to ..... PROFILE HOUSE 30 m.

Fine, gravel road, slight descent, to ..... FLUME HOUSE 35 m.

Good level road to ..... NORTH WOODSTOCK 42 m.

Continue direct south, through Woodstock, West Thornton, West Campton and Campton P O., to station..... PLYMOUTH 65 m.

Roads fair, dirt, mostly level.

Optional Route *to Franconia, see* 525.

Brooks House, Brattleboro, Vermont.

CROSBY & ADAMS, Proprietors.
T. J. HEAPHY, Manager.

Large, New Garage, finely equipped for the care and storage of Automobiles.

BRATTLEBORO (Vt.) DIVISION.

552 BRATTLEBORO TO WHITE RIVER JUNCTION, 66 m.

For Reverse Route, see 574.

From Brooks House, Main St., Brattleboro, follow north, turning right at fountain, and follow telephone poles, main road, via East Dummerston, west side of river, to ..... PUTNEY 10 m.
Continue same road, straight ahead, through Putney Falls, to WESTMINSTER 19 m.
Via Westminster Station, to ..... BELLOWS FALLS 24 m.
Turn to right at crossing over railroad, and across Connecticut River to North Walpole, N. H.; turn left and follow railroad north, through South Charlestown, to..... CHARLESTOWN 34 m.
Bear to left and follow trolley, crossing bridge to Vermont side; turn sharp to right and continue north, through Weathersfield Post Office and Ascutneyville, to ..... WINDSOR 52 m.
Continue straight ahead through Main St., and north, following line of railroad, west of river, through Hartland and North Hartland, to ..... WHITE RIVER JUNCTION 66 m.
Roads fair, somewhat sandy and hilly.

Hotel Windham, BELLOWS FALLS, Vermont.

All Modern Conveniences.
Rooms with Bath.
Elevator.

F. F. SHEPARD, Prop.

New Garage well equipped for the care and storage of Automobiles.
Gasoline and Supplies.

553 BRATTLEBORO TO RUTLAND, 75 m.

For Return Route (via Springfield), see 602 and part 574.

From Brooks House, Main St., Brattleboro, follow directions in Route 552, to .... BELLOWS FALLS 24 m.
Take main road north, and follow line of Rutland R. R. through ROCKINGHAM 30 m.
To .... BARTONSVILLE 34 m.
And .... CHESTER 38 m.
To .... GASSETTS 42 m.
Take road to right of railroad, continue north about 2¼ miles, turn to left, cross railroad, and continue to.....CAVENDISH 46½ m.
Turn left, follow railroad west, through ..... PROCTORSVILLE 48 m.
To .... LUDLOW 52 m.
Turn to right, north, via Pond St.; follow river a little over 1 mile, up mountain; at top of mountain, take left road, direct through Mt. Holly, to ..... CUTTINGSVILLE 65 m.
Continue on main road, near line of railroad, through East Clarendon, west of Round Hill, direct past fair grounds, into Main St.; bear left into Strong Av., and continue straight ahead to City Hall, Merchants Row, and depot grounds ..... RUTLAND 75 m.
Roads fair, but hilly.

Automobile Station

Automobile Repairing promptly done by the most skilled workmen; one of the best equipped Repair Stations in New England. Supplies of all kinds for all makes of machines in stock. Do not fail to give us a call when in this vicinity.

BRATTLEBORO MACHINE WORKS, Elm St., Brattleboro, Vt.

554 BRATTLEBORO TO BENNINGTON, 40 m.

For Reverse Route, see 606.

From Brooks House, Main St., Brattleboro, follow trolley, via High St. and Western Av., to ..... WEST BRATTLEBORO 2 m.

Take right fork, main road, south of Genseng Hill, to.... MARLBORO 8 m.

Continue almost due west, through West Marlboro and East Wilmington, to .... WILMINGTON 20 m.

Continue through town, across bridge, and follow river road through Searsburg; cross bridge to left and follow main road west, over Woodford Mountain, via Woodford P. O.; thence winding road, down City Stream and Roaring Brook, to .... BENNINGTON 40 m.

Roads fair but hilly.

555 BRATTLEBORO, VT., TO NORTH ADAMS, MASS., 47 m.

For Reverse Route, see 122.

From Brooks House, Main St., Brattleboro, follow trolley via High St. and Western Av., to ..... WEST BRATTLEBORO 2 m.

Take right fork, main road, south of Genseng Hill, to .... MARLBORO 8 m.

Continue almost due west, through West Marlboro and East Wilmington, to .... WILMINGTON 15 m.

Turn left, and left again, and follow winding road south; after about 3 miles out, follow line of brook, via Davis bridge, to READSBORO 30 m.

Turn to right and north, follow brook, via Readsboro Falls, to base of Readsboro Dome Mt.; here turn sharp left, to HARTWELLVILLE 35 m.

Continue on main road south, to ..... STAMFORD 42 m.

And Briggsville, and follow trolley south, direct to Main St., NORTH ADAMS, MASS. 47 m.

Roads fair, dirt, hilly and rolling.

556 BRATTLEBORO, VT., TO GREENFIELD, MASS., 20 m.

For Return Route, see 105.

From Brooks House, Main St., Brattleboro, south, via Canal St., past fair grounds, to ..... ALGIERS 2 m.

At hotel (Broad Brook House), take left road and follow south, along line of river, keeping to slate rock road, to BERNARDSTON, MASS. 13 m.

Follow main road south, direct into Federal St.; continue with trolley to Main St. ..... GREENFIELD 20 m.

Good macadam and dirt road, rolling.

NOTE.—*Owing to extensive lumber operations, the route through South Vernon to Bernardston may be in better condition. Tourists should inquire.*

559 BRATTLEBORO, VT., TO KEENE, N. H., 26½ m.

For Reverse Route, see 484.

From Brooks House, Main St., Brattleboro, to and across Connecticut River bridge, turn right and follow east side of river south, turning left at Cooper's Point, to ..... HINSDALE, N. H. 5½ m.

Follow river road east, and north of river, via Ashuelot Station, to .... WINCHESTER 12½ m.

Turn left, follow main road north, via Meeting House Hill and Forest Lake, to .... WESTPORT 17½ m.

And .... WEST SWANZEY 20½ m.

To .... KEENE 26½ m.

Good dirt roads, somewhat hilly.

561 SPRINGFIELD, VT., TO BELLOWS FALLS AND BRATTLEBORO, 38 m.

From Main St., Springfield, follow trolley southeast, across Connecticut River, to ..... CHARLESTOWN, N. H. 6 m.

Continue south, follow line of railroad, east of river, to and across bridge at North Walpole, to..... BELLOWS FALLS, VT. 14 m.

Continue south, via Westminster St., west of river and railroad, to ..... WESTMINSTER 19 m.

Follow main road south, about 2½ miles, then bear away from railroad, winding road, over hills, to ..... PUTNEY 28 m.

Continue south, via Main St., turn to right just beyond hotel, and follow river road direct into Main St. ..... BRATTLEBORO 38 m.

Fair, dirt roads, rolling and somewhat hilly.

562 SPRINGFIELD TO LUDLOW, 15 m.

From Main St., Springfield, into River St., follow line of Black River to ..... NORTH SPRINGFIELD 3 m.

Turn left, and follow main road west, to ..... GASSETTS 7 m.

Roads good.

Take road to right of railroad, go north about 2¼ miles, take left fork, across railroad, direct to ..... CAVENDISH 11 m.

Continue west, following line of railroad and Black River, through Proctorsville, to ..... LUDLOW 15 m.

Roads poor to Proctorsville, balance good.

WHITE RIVER JUNCTION (Vt.) DIVISION.

570 WHITE RIVER JUNCTION TO RUTLAND, 42 m.

From depot, White River Junction, take river road, west of river, to ..... HARTFORD 1½ m.

Continue up river for 2 miles, turn to left, over hill, direct to QUECHEE 6 m.

Cross river, through covered bridge, turn to right, to.... TAFTSVILLE 9 m.

Continue on main road, along line of railroad, to..... WOODSTOCK 12 m.

Roads hard clay.

Follow Quechee River west, to..... BRIDGEWATER CORNERS 19 m.

And ..... WEST BRIDGEWATER 26 m.

Roads good, fairly level.

NOTE.—*At Bridgewater Corners, road to left, through covered bridge, turning to right at forks, then bearing left, goes direct to Plymouth, Vt. (27 m.); thence almost direct south, through Plymouth Notch, via Tyson (33 m.), to Ludlow (37 m.).*

Turn right at West Bridgewater, and north, direct to.. SHERBURNE 31 m.

Good, hard road.

Take left fork at store, and follow main road, direct over mountains, to summit (36 m.); then gradually down grade to Main St. ..... RUTLAND 42 m.

Road fair, dirt, but steep grade to summit, thence somewhat sandy.

571 WHITE RIVER JUNCTION TO SPRINGFIELD, 36 m.

From depot, White River Junction, follow river road south, along line of railroad, west of river, through.. NORTH HARTLAND 5 m.

To ..... WINDSOR 14 m.

Through Ascutneyville, to ..... WEATHERSFIELD 23 m.

Take right-hand road south, and follow west of river, to Cheshire Bridge; turn right, and follow trolley to ..... SPRINGFIELD 36 m.

Good road from bridge, mostly level.

572 WHITE RIVER JUNCTION TO BETHEL, BARRE AND MONTPELIER, 56 m.

From depot, White River Junction, cross White River to west side, at Hartford (1½ m.), and follow river north, to WEST HARTFORD 6 m.
Continue on same road, following river and railroad, to....SHARON 12 m.
And .... SOUTH ROYALTON 18 m.
Roads mostly level, and good, dirt.
Cross river, through covered bridge, and continue to..ROYALTON 19½ m.
NOTE.—*For Bethel, take left fork of road, and follow railroad (4 m.).*
From Royalton, direct road to ..... FOX STAND 21 m.
Keep to right, direct road, to ..... EAST BETHEL 25 m.
And .... EAST RANDOLPH 30 m.
Continue north, straight up river, to ..... NORTH RANDOLPH 32 m.
And .... EAST BROOKFIELD 36 m.
Through North Brookfield, to ..... WILLIAMSTOWN 44 m.
Roads mostly hard dirt, some clay, mostly level.
Continue same road, direct north, through South Barre, to..BARRE 50 m.
From Main St., Barre, follow trolley to ..... MONTPELIER 56 m.
Roads good, dirt, rolling.

Bascom House, BETHEL, VERMONT.
Under New Management.
Electric Lights.
Baths and all Modern Conveniences.
Rates, $2.00 per day. **HARRY EMERY, Proprietor.**

Wilson House, **Bethel, Vermont.**
Steam Heat. Electric Lights.
Telephone. Always Open.
Headquarters for Automobilists. **G. L. PRATT, Proprietor.**

573 WHITE RIVER JUNCTION TO ST. JOHNSBURY, 62 m.

For Reverse Route, see 589.

From depot, White River Junction, take river road, west of
Take left road, direct to ..... NORWICH DEPOT 5 m.
Continue north, on river road, to ..... POMPANOOSUC 10 m.
Road fairly level, somewhat sandy.
Follow line of railroad north, to..... EAST THETFORD 15 m.
And .... NORTH THETFORD 17 m.
To .... ELY 19 m.
To .... FAIRLEE 22 m.
And .... PIERMONT 28 m.
Here bear away from railroad, left road, to ..... BRADFORD 29 m.

The Junction House,
"At the Gateway of Vermont."
All Auto touring Routes radiate from its doors.
The best known hotel north of Boston. **Rates, $2 to $2.50.**
White River Junction, Vermont.
GIBBS & WHEELER, Proprietors.

Turn right, toward railroad and river, again, via South Newbury, to ..... NEWBURY 36 m.
And direct north, along railroad, to ..... WELLS RIVER 41 m.

Roads level, somewhat sandy.

Continue north, river road, to ..... EAST RYEGATE 44½ m.
And ..... McINDOES FALLS 49 m.
To ..... EAST BARNETT 54 m.
And ..... PASSUMPSIC 58 m.
To ..... ST. JOHNSBURY 62 m.

Roads dirt and sand, hilly.

573-A WHITE RIVER JUNCTION, VT., TO WOODSVILLE, N. H., 42 m.

From Depot, White River Junction, go east across river to outskirts of ..... WEST LEBANON 1 m.
Turn left and follow river road, east of river, New Hampshire side, direct north, to ..... HANOVER 6 m.
Straight ahead through ..... LYME 15 m.
And ..... OXFORD 23 m.
To ..... PIERMONT 28 m.
Do not cross river, but keep straight ahead through..HAVERHILL 33 m.
And ..... NORTH HAVERHILL 36½ m.
To ..... WOODSVILLE 42 m.

NOTE.—*The above route is published at the request of a number of tourists who consider the road east of river preferable in some respects to the Vermont side. There are bridges at every town across river, so that motorists who desire to can easily get to the west side of river.*

Roads are, as a rule, good dirt.

574 WHITE RIVER JUNCTION TO BRATTLEBORO, 66 m.

For Reverse Route, see 552.

From depot, White River Junction, follow river road south, along line of railroad, west of river, through...NORTH HARTLAND 5 m.
To ..... WINDSOR 14 m.
Through Ascutneyville, to ..... WEATHERSFIELD 23 m.
Take left road, cross Connecticut River at Ashley's ferry, turn sharp right, and follow south, to ....NORTH CHARLESTOWN, N. H. 27 m.
To ..... CHARLESTOWN 33 m.
And ..... SOUTH CHARLESTOWN 37 m.
Via North Walpole, and across river, to.....BELLOWS FALLS, VT. 40 m.
Continue south, along line of railroad, west of river, to.. WESTMINSTER 45 m.
And ..... PUTNEY 54 m.
To ..... EAST DUMMERSTON 58 m.
To Main St. ..... BRATTLEBORO 66 m.

Fair roads, somewhat sandy and hilly.

Hale's Tavern, Wells River, Vermont.

The Hub of northern Vermont and New Hampshire—forty miles from Plymouth, White River Junction, Fabians, and Lancaster. Our patrons are our best advertisers. They are pleased. You will be. Not a poor bed in the house. No indifferent service. A famous cuisine. Headquarters New England Fat Men's Club.

JEROME F. HALE, Proprietor.

575 WHITE RIVER JUNCTION, VT., TO LITTLETON, N. H., 63 m.

For Reverse Route, see 475.

From depot, White River Junction, follow directions in Route 573, to ..... WELLS RIVER 41 m.
Cross river (toll 25 cents), to ..... WOODSVILLE, N. H. 42 m.
Continue on main road, following railroad, to ..... BATH 47 m.
And ..... LISBON 53 m.
To ..... SUGAR HILL 55 m.
To ..... NORTH LISBON 58 m.
And ..... LITTLETON 63 m.

Good, dirt roads, but hilly.

577 WHITE RIVER JUNCTION, VT., TO CLAREMONT, N. H., 27 m.

For Reverse Route, see 475.

From depot, White River Junction, cross Connecticut River, to WEST LEBANON, N. H. 1 m.
Continue east, road to left, direct to ..... LEBANON 4 m.
Turn right, follow main highway south, to .....EAST PLAINFIELD 8 m.
Straight ahead, bearing to right, to ..... MERIDEN 12 m.
Follow main road east, and south, to..... CORNISH FLAT 16 m.
Continue same road south, via Parsonage Hill, to..SOUTH CORNISH 20 m.
Follow stage road direct into Hanover St., to North St., to Tremont St. ..... CLAREMONT 27 m.

Good dirt roads, rolling.

578 WHITE RIVER JUNCTION, VT., TO FRANKLIN, N. H., 55 m.

For Reverse Route, see 507.

From depot, White River Junction, cross Connecticut River, to WEST LEBANON, N. H. 1 m.
Take first road to left, and east, direct to..... LEBANON 4 m.
Continue through Mascoma St., to river, and follow east, north of Mascoma Lake, to ..... ENFIELD 12 m.
Direct road east, to ..... CANAAN 18 m.

Good, dirt road, level.

Turn right and south, follow railroad past Tewksbury Pond, to GRAFTON STATION 26 m.
And ..... EAST GRAFTON 28 m.
To ..... DANBURY 33 m.
And ..... SOUTH DANBURY 37 m.
To ..... WEST ANDOVER 39 m.
Via Potter Place, to ..... ANDOVER 42 m.
Here bear away from railroad, left, to north of and around Highland Lake, to East Andover Station, and direct road, via Webster Lake, to ..... FRANKLIN 55 m.

Fair dirt road, hilly.

578-A WHITE RIVER JUNCTION, VT., TO PLYMOUTH, N. H., 41½ m.

For Reverse Route, see 538.

From Depot, White River Junction, take road east, across river, through West Lebanon, to ..... LEBANON 5 m.
Follow main highway east, along line of railroad, through East Lebanon, keeping to north of Mascoma Lake; through Enfield and West Canaan, to ..... CANAAN 19 m.
Take left fork and continue over mountain, through Orange, to GROTON 30 m.
Straight ahead east to north of Newfound Lake, bearing left at East Hebron, and continue on main highway north, to PLYMOUTH 41½ m.

579 MONTPELIER TO RICHFORD, 60 m.

From State St., Montpelier, west, direct road, following north of railroad and river, to ..... MIDDLESEX 6 m.

And ..... WATERBURY 12 m.

Turn right, and follow main road north, to ...WATERBURY CENTRE 16 m.

Continue same road north, following trolley, to.....STOWE 23 m.

Continue north, main highway, passing all cross-roads, direct to MORRISVILLE 31 m.

Continue north, crossing river and railroad, east of Hyde Park, straight ahead, to ..... NORTH HYDE PARK 38 m.

And ..... EDEN 41 m.

Turn sharp left, bear right and continue north, through Eden Corners to a sign-board, at road leading direct to left and west, reading "Montgomery Centre"; here turn left and follow to ..... BELVIDERE FOUR CORNERS 43½ m.

Turn sharp right, and follow main highway north, through HECTORVILLE 46½ m.

To ..... MONTGOMERY CENTRE 48½ m.

And ..... MONTGOMERY P. O. 50½ m.

And follow to river, through covered bridge, to EAST BERKSHIRE 55½ m.

Turn to right, and follow telegraph poles, west side of river, north, to Main St. ..... RICHFORD 60 m.

Roads uniformly good, dirt; some steep hills to, through and beyond Belvidere Pass.

ST. JOHNSBURY (Vt.) DIVISION.

586 ST. JOHNSBURY TO NEWPORT, 45 m.

For Reverse Route, see 635.

From Avenue Hotel, St. Johnsbury, north, via Railroad St., follow main highway north, along railroad, to ST. JOHNSBURY CENTRE 3 m.

To ..... LYNDONVILLE 9 m.

Take left road, away from railroad, northwest, following brook, to ..... WHEELOCK 14½ m.

To ..... SHEFFIELD 16 m.

Continue on same road north, to ..... GLOVER 26 m.

And follow Barton River to ..... BARTON 29 m.

Through Barton Landing, taking road to left about 3 miles beyond (see sign-board), to ..... COVENTRY 39 m.

Turn to right and follow Black River to ..... NEWPORT 45 m.

Road to Glover, sandy and hilly; balance, dirt road, mostly good.

587 ST. JOHNSBURY TO NEWPORT (via Willoughby Lake) 45 m.

For Reverse Route, see 636.

From Avenue Hotel, St. Johnsbury, north, via Railroad St., take main road north and follow railroad through ST. JOHNSBURY CENTRE 3 m.

To ..... LYNDONVILLE 9 m.

Take right road at forks, and still follow railroad to..WEST BURKE 16 m.

Bear to right, away from railroad, direct road, to WILLOUGHBY P. O. 20 m.

Continue up east shore of Lake Willoughby, past Richardson Hotel (21 m.) and ..... GILMAN TAVERN 25 m.

To ..... WESTMORE P. O. 27 m.

Take right road at fork, and follow to second cross-road (1 mile

after crossing Clyde River); turn sharp left and follow by Pensioner Pond, to ..... WEST CHARLESTON 35 m.

Take left at fork, and continue west of Salem Pond, to....DERBY 41 m.

Turn left and continue west, via West Derby, to ..... NEWPORT 45 m.

Roads mostly good, dirt; hilly near and by lake, and shore road is narrow and winding. Drivers should be cautious.

588 ST. JOHNSBURY TO BARRE AND MONTPELIER, 43 m.

From Avenue Hotel, St. Johnsbury, via Eastern Av., to Main St., to Western Av., direct to ..... FAIRBANKS 1 m.

And ..... NORTH DANVILLE 7 m.

To ..... WEST DANVILLE 14½ m.

Bear to left, away from railroad, and continue to East Cabot, and from here follow Molly's Brook in southeasterly direction, to ..... MARSHFIELD 24½ m.

Continue in same direction, following Winooski River, to ..... EAST MONTPELIER 37 m.

And ..... BARRE JUNCTION 41 m.

Follow trolley to Main St. ..... MONTPELIER 43 m.

For Barre, *turn left at Plainfield, and follow west, via Merchant St., to Main St., to City Hall, Barre.*

589 ST. JOHNSBURY TO WHITE RIVER JUNCTION, 62 m.

For Reverse Route, see 573.

From Avenue Hotel, St. Johnsbury, via Railroad St., follow railroad south, to ..... PASSUMPSIC 4 m.

Main road, west of railroad, through ..... EAST BARNET 8 m.

To ..... McINDOES FALLS 13 m.

Through ..... EAST RYEGATE 17½ m.

And ..... WELLS RIVER 21 m.

To ..... NEWBURY 26 m.

And ..... PIERMONT 34 m.

To ..... FAIRLEE 40 m.

To ..... ELY 43 m.

And ..... EAST THETFORD 47 m.

To ..... POMPANOOSUC 52 m.

And ..... NORWICH STATION 57 m.

To ..... WILDER 60 m.

Cross river to depot ..... WHITE RIVER JUNCTION 62 m.

Roads somewhat sandy and hilly over Barnet Mountain from McIndoes Falls.

590 ST. JOHNSBURY, VT., TO BETHLEHEM, N. H. (via Littleton) 23½ m.

For Reverse Route, see 522.

From Avenue Hotel, St. Johnsbury, take Railroad St., to Portland St., across river, and continue east 3 miles to fork; turn right and follow south across railroad, by pond, to GASKILL HILL 6 m.

Follow main highway south, to ..... LOWER WATERFORD 9 m.

Turn left and east, to ..... WATERFORD 13 m.

Cross Connecticut River, over toll bridge (toll 15 cents for four), and follow main highway direct southeast, to ..LITTLETON, N. H. 18½ m.

Continue on main highway, east, direct to Sinclair House, BETHLEHEM 23½ m.

591 ST. JOHNSBURY, VT., TO LANCASTER, N. H., 31 m.

For Reverse Route, see 527.

From Avenue House, St. Johnsbury, Railroad St., into Portland St., and follow main highway west, closely following railroad, through ..... WEST CONCORD 10 m.

And ..... NORTH CONCORD 13 m.

Through ..... MILES POND 15½ m.

To ..... EAST CONCORD 18½ m.

And ..... SOUTH LUNENBURG 20 m.

Turn left and follow river road north, through.....LUNENBURG 25 m.

To bridge 6 miles beyond; turn right, across Connecticut River, bearing right and south, into ..... LANCASTER, N. H. 31 m.

Road fair, dirt, somewhat hilly and rolling. Some distance may be saved by taking left road at Miles Pond and following direct east to Lunenburg (5 m.), though road is not as good.

592 WELLS RIVER, VT., TO PLYMOUTH, N. H., 45 m.

From Hale's Tavern, Wells River, go east across river to WOODSVILLE 1½ m.

Turn right, follow river road south through North Haverhill, to HAVERHILL 11 m.

Turn left and follow line of railroad east, through Pike, East Haverhill, Glencliff Station, Warren, and Wentworth, to WEST RUMNEY 35 m.

Keep to main road, almost direct east, and near line of railroad, past Rumney Depot, and through West Plymouth, to PLYMOUTH 45 m.

The Bardwell

RUTLAND, VERMONT.

The Leading Hotel in the City. **American Plan, $2.50 to $5.00 per day.**

Parlor, Bedroom and Private Bath en Suite, Hardwood Floors, Oriental Rugs, Brass Beds, Electric Lights, Private Dining Rooms, French Chefs. Special Meals at All Hours.

LALOR BROS., Proprietors.

The only Hotel in the City with its own Private Garage and Livery on Premises. Batteries Recharged; Automobile Supplies of all kinds. Repairing done Day or Night by Competent Workmen. Wire us to Reserve Rooms.

RUTLAND (Vt.) DIVISION.

598 RUTLAND TO BURLINGTON, 70 m.

For Reverse Route, see 626.

From Depot grounds, Merchants' Row, Rutland, turn right into Grove St., across West St.; turn left into State St., which follow west, past old cemetery, on left, direct road, to RUTLAND CENTRE 2 m.

Follow main highway north, through Proctor, to.....PITTSFORD 9 m.

Bear to left, and continue to east of Cox Mt.; take left fork beyond mountain, and bear left, to ..... BRANDON 16 m.

Follow main road, direct north, to ..... SALISBURY 28 m.

Bear to left and north, and continue to ..... MIDDLEBURY 36 m.

Continue via main highway, crossing railroad and river, to west of river, to Huntington Falls; cross river and follow north,

Rutland's only Garage. Supplies and Competent Repair Men.

Rutland Machine Automobile Co.,

161 West Street, RUTLAND, VERMONT.

turning sharp right 3 miles from river, towards railroad, and follow to ..... NEW HAVEN JUNCTION 44 m.

Continue northwest, following railroad, to....VERGENNES STATION 49 m.

Continue direct north, cross to east of railroad, and follow main road to ..... FERRISBURG 51 m.

And ..... NORTH FERRISBURG 54 m.

Continue same road north, via Charlotte Centre, up hill, pass church, on left, and bear to left, straight road, to ....SHELBURNE 64 m.

Continue north with trolley, into Shelburne St., to South Union St., to Main St., to City Hall ..... BURLINGTON 70 m.

Roads uniformly good, some fine macadam, rolling.

599 RUTLAND TO BETHEL AND MONTPELIER, 66 m.

From Depot grounds, Merchants' Row, Rutland, turn right into Grove St., and right again into West St., to Main St.; turn left and north, and then right into Woodstock Av., keeping to left at forks, and follow avenue to .....MENDON 4 m.

Continue via main highway, over mountain, to.....SHERBURNE 12 m.

Turn left, and follow main road north, to.....NORTH SHERBURNE 16 m.

And ..... PITTSFIELD 20½ m.

Turn sharp right, and follow brook, east (Stockbridge road), to fork just before reaching railroad, after crossing brook; here turn right, and follow railroad to ..... GAYSVILLE 25 m.

Follow river and railroad, to ..... BETHEL 31 m.

Wilson House, Bethel.

Turn right, then left, and continue northeast, to.....EAST BETHEL 35 m.

Continue as directed in Route 572, to.....MONTPELIER 66 m.

Roads good, dirt, but hilly and rolling.

600 RUTLAND TO BENNINGTON, 55 m.

For Reverse Routes, see 95 and 600-A.

NOTE.—*For the Walloomsac Inn: After crossing small red bridge, follow trolley to first right, through covered bridge; take first right up hill; keep to right after crossing railroad, then first left, through Calmount Lane, and first right to Inn and old First Church.*

From Depot grounds, Merchants' Row, Rutland, go south past City Hall to River St.; turn right and follow River St., over bridge, and one-half mile beyond, through covered bridge; then turn sharp left and follow river road south, to.... WALLINGFORD 9 m.

Continue south, direct road, following railroad, through SOUTH WALLINGFORD 13 m.

To ..... DANBY 18 m.

And ..... NORTH DORSET 23 m.

To ..... EAST DORSET 26 m.

And ..... MANCHESTER DEPOT 32 m.

NOTE.—*For Manchester Centre, road to right and west (1 m.).*

From Manchester Depot, take right, across railroad, to Manchester P. O., and turning south, to forks at Equinox Country Club, take either road (right road preferable), and follow south, to ..... ARLINGTON 40 m.

Continue south, follow railroad, to ..... SHAFTSBURY DEPOT 45 m.

THE BERWICK HOTEL,

RUTLAND, VT.

The Leading Hotel.
Elevator.
All Modern Appointments.
150 Rooms en Suite with Baths.
Up-to-date Automobile Garage.

W. H. VALIQUETTE, Proprietor.

Also proprietor WOODSTOCK HOTEL, W. 43rd St., (near Broadway), New York.

Follow road, bearing to right, away from railroad, through Shaftsbury, to ..... SOUTH SHAFTSBURY 50 m.

After crossing railroad here, keep to left, and direct south, to and across railroad, over small red bridge, bearing slightly to right, straight ahead, through covered bridge, up hill, over railroad, by Soldiers' Home and Monument, to BENNINGTON CENTRE 55 m.

600-A MANCHESTER TO RUTLAND AND BURLINGTON, 102 m.

For Reverse Routes, see 626 and 600.

From Post Office, Manchester, follow main highway east and north, past Manchester Depot, through East Dorset, to NORTH DORSET 9 m.

Continue on same road, direct north, through ..... DANBY 14 m.

And ..... SOUTH WALLINGFORD 19 m.

To ..... WALLINGFORD 23 m.

Continue on river road north, turning sharp right through covered bridge, and one-half mile beyond over bridge to River St.; after crossing railroad, turn sharp left into Strong Av., straight ahead to Merchants' Row, Depot grounds .. RUTLAND 32 m.

NOTE.—*If not desired to stop in Rutland, continue straight ahead from River St., across Strong Av., through Madison St., to Main St.; turn left and continue straight ahead north.*

Continue as directed in Route 598, to ..... BURLINGTON 102 m.

601 RUTLAND TO WOODSTOCK AND WHITE RIVER JUNCTION, 42 m.

From Depot grounds, Merchants' Row, Rutland, bear right to Grove St.; turn right into West St., to Main St.; turn left and then first right into Woodstock Av.; thence east, direct to ..... MENDON 4 m.

Continue over mountain, to ..... SHERBURNE 12 m.

Nine miles of road hilly.

South and east, down mountain, to ..... WEST BRIDGEWATER 16 m.

Turn left, through bridge, and continue east, to BRIDGEWATER CORNERS 22½ m.

Direct east, main highway, follow Quechee River, through West Woodstock, to ..... WOODSTOCK 31 m.

Roads good, fairly level, except over mountain grades.

Continue east, following line of railroad, to.....TAFTSVILLE 34 m.

Bear left, through covered bridge, across river, to.....QUECHEE 37 m.

Continue over hill, turning to right, and up river, to HARTFORD 31½ m.

Continue on main highway east, river road, west of river, to depot ..... WHITE RIVER JUNCTION 42 m.

602 RUTLAND TO SPRINGFIELD AND BELLOWS FALLS, 59 m.

For Return Route, see part 553.

From Depot grounds, Rutland, go south, via Strong Av., past City Hall, into Main St.; turn left, past fair grounds; two miles on, turn left, following railroad, via East Clarendon, to ..... CUTTINGSVILLE 12 m.

Continue straight ahead 1 mile, turn to left, cross railroad, over hills, to ..... MT. HOLLY 16½ m.

Continue, following telephone poles, main road, to....LUDLOW 22½ m.

Follow railroad, to ..... PROCTORSVILLE 26½ m.

Through the "Gulf," turn right, cross railroad; cross railroad again and follow south, to ..... GASSETTS 37 m.

Take road to left, and east, to North Springfield, and follow Black River, direct to ..... SPRINGFIELD 45 m.

From Main St., Springfield, follow trolley southeast, across Connecticut River, to ..... CHARLESTOWN, N. H. 51 m.

Continue south, follow line of railroad, east of river, to and across bridge at North Walpole, to .....BELLOWS FALLS, VT. 59 m.

605 RUTLAND, VT., TO WHITEHALL, N. Y., 24 m.

From Depot grounds, Merchants' Row, Rutland, bear right into Grove St., and turn left into State St., and follow due west, to WEST RUTLAND 4 m.

Continue via Castleton road, following railroad and river, to CASTLETON 10 m.

And ..... HYDEVILLE 13 m.

To ..... FAIR HAVEN 15 m.

Continue direct west, crossing state line, and follow telephone poles, near railroad, to ..... WHITEHALL, N. Y. 24 m.

Roads good.

606 BENNINGTON TO BRATTLEBORO, 40 m.

For Reverse Route, see 554.

From Putnam House, Bennington, up Main St., to guide-board, turn left, and follow highway along Roaring Brook and City Stream, up hill, to ..... WOODFORD 10 m.

Continue straight ahead, down grade, past Big Pond and Billings Pond, both on left, to ..... SEARSBURG 16 m.

Continue straight ahead, to ..... WILMINGTON 20 m.

Continue via main highway, east, through East Wilmington and West Marlboro, to ..... MARLBORO 32 m.

Follow main road east, taking right fork, and going south of Ames Hill and Genseng Hill, to ..... WEST BRATTLEBORO 38 m.

Follow trolley to Western Av., to High St., to Main St., and Brooks House ..... BRATTLEBORO 40 m.

Roads fair but hilly; mostly down grade from Woodford.

607 BENNINGTON, VT., TO PITTSFIELD, MASS., 35 m.

For Reverse Route, see part 121.

From Putnam House, Bennington, via South St., follow direct road through Pownal Centre, to ..... POWNAL 9 m.

Bear to left and follow up valley of Hoosac River, passing under railroad tracks, into Park St., to Main St., WILLIAMSTOWN 14 m.

Continue across Main St., south, into river road, and follow along Green River, via Sweet's Corners, to SOUTH WILLIAMSTOWN 19 m.

From South Williamstown, continue as directed in Route 124, to PITTSFIELD, MASS. 35 m.

608 BENNINGTON, VT., TO TROY AND ALBANY, N. Y., 36 m.

From Putnam House, Bennington, follow up South St., to stone shop; turn left, Elm St., and follow to.....BENNINGTON CENTRE 1 m.

Continue straight ahead, through village, to inn; turn to left and follow main highway west, over state boundary, into New York state, direct to ..... HOOSICK, N. Y. 7½ m.

Continue same direction, cross railroad and river, and follow old stone road through Shingle Hollow, via Potter Hill, Boyntonville, Pittstown, Raymertown, Haynersville and Brunswick Centre, to ..... TROY 30 m.

Cross river to West Troy, turn left, and follow state road south into Broadway ..... ALBANY 36 m.

Roads to Hoosick good, dirt, hilly; old stone road good in dry weather, practically impassable during or just after heavy rain.

ST. ALBANS (Vt.) DIVISION.

615 ST. ALBANS TO RICHFORD, 30½ m.

For Reverse Route, see part 634.

From City Hall, St. Albans, follow main highway east about 1 mile; turn left, follow north, to east of Aldis Hill, past Prospect Hill, to ..... GREEN'S CORNERS 4½ m.

Bear to left, away from railroad, bear right at next fork, and continue east, via ..... SHELDON SPRINGS 10½ m.

And across Missisquoi River, to ..... SHELDON JUNCTION 12½ m.

Continue east, following river and railroad all the way, through SOUTH FRANKLIN STATION 16½ m.

To ..... ENOSBURG FALLS 20½ m.

And ..... EAST BERKSHIRE 25½ m.

Into Main St. ..... RICHFORD 30½ m.

616 ST. ALBANS TO BURLINGTON, 29 m.

For Return Route, see 621.

From City Hall, St. Albans, south, via Main St., direct road, past Prospect Hill, across railroad, to ..... GEORGIA 6 m.

Turn left, follow east to railroad (North Georgia or Oakland Station), turn sharp right and follow south, across Lamoille River, to ..... MILTON 12 m.

Continue south, bearing to right, across railroad, to left at next main road, south, east of Cobble Hill, and keeping west of railroad, to ..... COLCHESTER 22 m.

Continue south, turn sharp to left at large white house, down hill, past cider mill, and on through Sunderland Hollow, connecting with trolley at top of hill, and follow trolley, via Winooski, to City Hall, Main St. ..... BURLINGTON 29 m.

Fair, dirt roads, somewhat hilly and rolling.

617 ST. ALBANS, VT., TO PLATTSBURGH, N. Y., 48 m.

From City Hall, St. Albans, follow trolley, via Swanton Junction, to ..... SWANTON 9 m.

Cross Missisquoi River, turn sharp right, and follow river and railroad across Charcoal Creek, to and across Hog Island, to SWANTON FERRY 18 m.

Take ferry across Missisquoi Bay, to ..... ALBURGH TONGUE 19 m.

Continue across Tongue to west shore, turn sharp left, direct south, to bridge (toll), at ..... ISLE LAMOTTE 29 m.

Cross Isle LaMotte to ferry (2 m.); take ferry across lake, to CHAZY LANDING, N. Y. 32 m.

Continue south, via shore road, connecting with main road at Ingraham (see sign-boards), direct to ..... PLATTSBURGH 48 m.

Roads uniformly good, mostly level.

618 ST. ALBANS, VT., TO MONTREAL, P. Q., 81 m.

From City Hall, St. Albans, follow trolley, via Swanton Junction, to ..... SWANTON 9 m.

Turn right, and follow river and railroad, to ..... HIGHGATE 14 m.

Turn left, across railroad, then north, direct road, to PHILLIPSBURG EAST, P. Q. 19 m.

Continue on main road, to.....NOTRE DAME DE STANBRIDGE 24 m.

Continue as directed in Route 643, to ..... MONTREAL 81 m.

Roads are mostly through clay country, fairly level; excellent traveling in dry weather, but practically impassable during or just after heavy rain.

621 BURLINGTON TO ST. ALBANS, 30 m.

For Return Route, see 616.

From City Hall, Burlington, up Church St.; turn right, with trolley, into Pearl St., and left into Winooski Av., then right into Winooski road, and follow trolley past park, on left, and cemetery opposite, on right, across bridge, to Main St.....WINOOSKI 3 m.

Good macadam road.

Straight through village, up hill, following trolley to top, and continue straight ahead (trolley turns to right), down Sunderland Hollow hill (not bad hill), and up hill on other side of hollow (quite steep); after passing cider mill (sign), up short hill, turn sharp right at large white house, to.....COLCHESTER 8 m.

Roads fair, hilly.

Turn to left, down hill, and follow main highway, keeping to left at fork, and small brick school house, to ..... MILTON 18 m.

Roads mostly good, some sand, rolling.

Turn to left and cross iron bridge, bear to right, and at fork of roads keep to right until about 4 miles from Milton, then turn to left and follow to ..... GEORGIA 24 m.

Roads rolling, some sandy to Milton and beyond, then clay and gravel.

Continue straight through village, over fine hard road, to South Main St., ... ST. ALBANS 30 m.

Van Ness House,

Burlington, Vermont, on Lake Champlain.

175 Outside Rooms. 35 Private Baths.

New Fire-proof Automobile Garage.

622 BURLINGTON TO HYDE PARK, 47 m.

From City Hall, Burlington, up Church St., turn right, with trolley, into Pearl St., and left into Winooski Av., then right into Winooski road, and follow trolley past park, on left, and cemetery opposite, on right, across bridge, to Main St., WINOOSKI 3 m.

Macadam road, good.

Turn to right, out East Allen St., cross railroad, and follow trolley past Fort Ethan Allen, to ..... ESSEX JUNCTION 8 m.

Road somewhat sandy.

Follow trolley to railroad, cross and proceed about 2 miles to fork, turn sharp right and follow road, direct east, toward Mt. Mansfield, to ..... ESSEX CENTRE 11 m.

Take either of two roads, going direct east, to ..... JERICHO 15 m.

Road to right is less hilly, but somewhat sandy.

Turn to left at hotel, just after crossing covered bridge, up a hill, and about 2 miles on, turn to left, and straight, to UNDERHILL 19 m.

Road good.

Continue north, turn left, cross railroad and follow railroad through North Underhill, to ..... CAMBRIDGE 30 m.

Fair roads either way, rolling.

From hotel, bear to left, crossing river, by covered bridge, then to right, following river road, to ..... JEFFERSONVILLE 33 m.

Fine road and scenery, rolling.

Same road, to ..... CAMBRIDGE JUNCTION 34 m.

Continue over main highway, following line of railroad, to and through .... JOHNSON 42 m.

To .... HYDE PARK 47 m.

Roads mostly good, except about 1 mile bad sand.

623 BURLINGTON TO ALBURGH (via Grand Isle) 50 m.

From City Hall, Burlington, up Church St., turn right, with trolley, into Pearl St., and left into Winooski Av., then right, into Winooski road, and follow trolley past park, on left, and cemetery opposite, on right, across bridge, to Main St., WINOOSKI 3 m.

Good macadam road, level.

Continue through village, up hill, with trolley, to top of hill, then straight on, down Sunderland Hollow hill (not bad grade), and up hill on other side of hollow (quite steep grade); continue straight ahead, to and by old cider mill (see sign); about 4 miles beyond, turn to left at guide-board, north of Cobble Hill, and through Checkerberry Village and West Milton P. O., crossing Lamoille River on iron bridge, to and across Sandbar Bridge (in poor condition), to .....SOUTH HERO 18 m.

Roads mostly good, rolling and somewhat hilly, and somewhat sandy near lake; bridge passage apt to be rough early in the season, but passable.

Follow main road about 1 mile, turning right with railroad, to KEELER'S BAY P. O. 21 m.

Continue straight ahead, crossing railroad and bearing to right, and straight ahead north, to ..... GRAND ISLE 26 m.

Continue direct north, crossing lake passage on drawbridge (4 miles out), to North Hero Island, then straight ahead, to NORTH ISLAND CITY 34 m.

Continue on around head of bay for about 2 miles, then turn to left and follow straight to drawbridge, across to Alburgh Tongue, straight ahead, to ..... ALBURGH 50 m.

Roads through the islands, from Sandbar Bridge to Alburgh, uniformly and exceptionally good.

NOTE.—*After crossing to Alburgh Tongue, if a trip to Isle LaMotte is desired, turn to left, after crossing bridge from North Hero Island, bearing west, then north, across Tongue, to drawbridge, and over bridge to Isle LaMotte. From drawbridge, south to Fiske's, on south end of island (about 8 m.), there is a fine road to the right and north, around island and back to drawbridge. Total distance around island, about 16 miles.*

624 BURLINGTON TO NEWPORT, 81 m.

From City Hall, Burlington, follow instructions in Route 622, to JOHNSON 42 m.

Turn to left at watering trough, through bridge, to right, up easy hill, to ..... NORTH HYDE PARK 48 m.

And .... EDEN 53 m.

To .... EDEN MILLS 55 m.

Take road to left, west of North Pond, through the woods, crossing mountains by very easy grade (not over 5 per cent. at any point), direct road, to ..... LOWELL 64 m.

Continue through village, and follow main highway north, to WESTFIELD 70 m.

Road sandy, short distance from Lowell, then hard and smooth.

Bear to right, direct road, to ..... TROY 72 m.

And ..... NEWPORT 81 m.

625 BURLINGTON TO MONTPELIER, 39 m.

From City Hall, Burlington, up Church St., turn right, with trolley, into Pearl St., and left into Winooski Av., then right into Winooski road, and follow trolley, past park on left, and cemetery opposite, on right, across bridge, to Main St., WINOOSKI 3 m.

Turn right, via East Allen St., and follow trolley past Fort Ethan Allen, to ..... ESSEX JUNCTION 6 m.

Roads good, little sand.

Leave trolley to left, and continue direct east, across railroad, via river road, to ..... RICHMOND 13 m.

Straight through village, to ..... JONESVILLE 17 m.

Good road, some small hills.

Up short, steep hill, river on right, to ..... BOLTON 22 m.

Continue on river road, crossing about 4 miles from Bolton, to WATERBURY 27 m.

Continue on main highway through town, crossing river through covered bridge, and crossing river again, to ..... MIDDLESEX 33 m.

Roads from Jonesville, fair, some sand.

Through village, bearing to left, and follow railroad, crossing under tracks, and crossing again, via State St., to..MONTPELIER 39 m.

NOTE.—*If desired, one can leave City Hall, up Main St., past University of Vermont and Experiment Station, directly east, to Williston (8 m.); continue straight ahead, and down French Hill (long and steep, but good, easy road); thence along river bottom, crossing river, and joining other route about 2 miles west of Richmond. Roads this way good, some fine.*

626 BURLINGTON TO RUTLAND, 70 m.

For Reverse Route, see 598.

From City Hall, Burlington, follow trolley, via Main St., and South Union St., to Shelburne St., and direct highway to SHELBURNE 6 m.

Fine macadam road.

Straight ahead, through village, about 4 miles, down short hill, bear to right, through Charlotte Centre, pass white church, on right, and down hill, keeping to left at guide-board, direct south, to ..... NORTH FERRISBURG 17 m.

NOTE.—*At this point, a trip to Mt. Philo, 1 mile to east, can be easily taken, affording a very extended view, with first-class hotel accommodations.*

Continue direct south, to ..... FERRISBURG 20 m.

And ..... VERGENNES 22 m.

Roads uniformly good from Shelburne.

Opposite Stevens House, in Vergennes, turn to left, and take left at fork in roads, then to right at next fork, and continue to ..... NEW HAVEN JUNCTION 26 m.

Follow main road south, keeping west of railroad; cross river at Huntington Falls, and again about 3 miles beyond, to MIDDLEBURY 34 m.

Clay roads, good in dry weather.

Continue direct south, to ..... SALISBURY 42 m.

Through village, down hill, to right, main road, to.....BRANDON 54 m.
Follow main highway, west of Cox Mt., to.....PITTSFORD 61 m.
Continue through village, keeping to left at library building, and follow main road through Proctor, to Main St., to West St.; turn right, then left, into Grove St., to Merchants' Row and Depot grounds .... RUTLAND 70 m.
Excellent roads from Middlebury, rolling.

NEWPORT (Vt.) DIVISION.

634 NEWPORT TO ST. ALBANS, 62 m.

For Reverse Routes, see 615 and 641.

From Post Office, Newport, via Main St., to Pleasant St., to Highland Av., cross brook and turn right, direct road, to NEWPORT CENTRE 6 m.
Good gravel road.
Continue straight ahead, to ..... NORTH TROY 10 m.
Clay and gravel road, mostly good, level.
Same road, direct to ..... MANSONVILLE DEPOT, P. Q. 13 m.
Road somewhat rough; gravel, level.
Follow main highway, to ..... GLEN SUTTON, P. Q. 21 m.
Road sand and gravel, fair.
Continue on highway, along line of Canadian Pacific R. R., to EAST RICHFORD 26 m.
And .... RICHFORD 31 m.
Fair road, good from East Richford, rolling.
Continue through Main St., south, turning to right at head of street, and follow telegraph poles and river all the way, to EAST BERKSHIRE 36 m.
And .... ENOSBURG FALLS 41 m.
Dirt roads, good if dry, rolling.
Straight through Main St., to watering trough; take cross street to right, direct to main highway, and follow river to SOUTH FRANKLIN STATION 45 m.
Roads sandy, rolling.
Straight ahead, to ..... NORTH SHELDON STATION 47 m.
To .... SHELDON JUNCTION 49 m.
Cross railroad, opposite hotel, turn sharp to right and continue about 1 mile, and turn sharp to left, to.....SHELDON SPRINGS 50 m.
Bear to right, down hill, by hotel, to.....SMITH'S FOUR CORNERS 52 m.
And straight ahead, to ..... BROWN'S FOUR CORNERS 54 m.
Continue straight ahead, to next four corners (½ m.), and turn sharp to left, to ..... GREEN'S FOUR CORNERS 56 m.
Then turn right, and continue direct to City Hall.....ST. ALBANS 62 m.
Roads good from Sheldon Junction.

635 NEWPORT TO ST. JOHNSBURY (via Sheffield) 45 m.

For Reverse Route, see 536.

From Post Office, Newport, Main St., to Coventry St., south, to COVENTRY 6 m.
Take left road and follow to railroad, which follow to.....BARTON 16 m.
Good dirt road, mostly level.
Take road to left, away from railroad, to ..... GLOVER P. O. 19 m.
Bear to left, over main highway, to ..... SHEFFIELD 29 m.
Continue straight ahead, bearing left and south, through Wheelock P. O. (small place), to.....LYNDONVILLE, VT. 35 m.
Turn south and follow along line of railroad and river, through St. Johnsbury Centre, to ..... ST. JOHNSBURY 45 m.
Roads to Barton good but hilly; level to Glover, then hilly, and sandy from Wheelock.

636 NEWPORT TO ST. JOHNSBURY (via West Burke) 45 m.

For Reverse Route, see 587.

From Post Office, Main St., across river, through West Derby, to ..... DERBY 4 m.

And continue on, by Salem Pond, to ..... WEST CHARLESTON 10 m.

Take first right turn, after leaving town, to Westmore P. O., WILLOUGHBY LAKE 18 m.

To east of and along shore of Willoughby Lake, to Gilman Tavern (20 m.), and ..... RICHARDSON HOTEL 24 m.

Continue on direct road, to ..... WEST BURKE 29 m.

And follow railroad south, to ..... LYNDONVILLE 35 m.

And ..... ST. JOHNSBURY 45 m.

NOTE.—*On the whole, this route affords better roads and is pleasanter than the more direct road. Roads are very good to the lake, though somewhat hilly. The lake shore road is good, but narrow and winding; drivers should be cautious. Roads from lake somewhat sandy.*

637 NEWPORT, VT., TO COOS, N. H., AND CANAAN, VT. (via Island Pond) 52 m.

From Post Office, Newport, Main St., cross railroad, direct road, to ..... DERBY 4 m.

Turn right, across river, and take left road to east of Hopkinson Hill, and by Salem Pond, to ..... WEST CHARLESTON 10 m.

Good, hard, gravel road, level.

Continue on main road south, bearing east, to..EAST CHARLESTON 16 m.

Road sandy, rolling.

Follow main highway east, to ..... ISLAND POND 22 m.

Sandy road and hilly.

Continue east, along line of railroad and Nulhegan River, to BLOOMFIELD 34 m.

Then turn north, and follow Connecticut River road, all the way to ..... CANAAN 52 m.

The river road from Island Pond, east and north, is good and mostly level.

NOTE.—*For Coos, N. H., cross river and railroad, at Bloomfield, direct into Coos P. O. (North Stratford Junction).*

Roads bad, sandy and hilly, and trip is not recommended.

638 NEWPORT TO HYDE PARK, 42 m.

From Post Office, Newport, Main St., south, via Coventry St., to ..... COVENTRY 5 m.

Continue straight ahead, main highway, to ..... IRASBURG 11 m.

Road good to Coventry, then somewhat hilly and sandy.

Direct road south, near line of Black River, to.....ALBANY 18 m.

Bearing to right at Mill Village, to .....NORTH WOLCOTT 30 m.

Roads from Irasburg good, mostly level.

Continue south to railroad, then turn right and follow highway west, bearing away from railroad, to ..... HYDE PARK 42 m.

Gravel road, fair.

639 NEWPORT, VT., TO SHERBROOKE, P. Q., 40 m.

From Post Office, Newport, Main St., cross railroad, direct road through West Derby, to ..... DERBY 4 m.

Turn left, to west of Derby Pond, and proceed to.....DERBY LINE 9 m.

Good road, somewhat sandy.

Continue straight ahead, through bridge, to Rock Island and STANSTEAD PLAIN 11 m.

Fine, hard road.

At end of Stanstead Plain, take the road straight ahead to what is called the "west road" (other road is called Ball Brook road), and proceed direct, bearing to left to Carsville Hill. This is the highest elevation on route, and from top of hill is had a magnificent view of surrounding country, looking over and up Lake Memphremagog. Continue down hill to Carsville, and straight on, to..... WEST HATLEY 23 m.

Good gravel road level to Carsville Hill.

Direct main highway, to ..... LENOXVILLE 37 m.

Good road, somewhat hilly.

And straight ahead, to ..... SHERBROOKE, P. Q. 40 m.

Macadam road.

NOTE.—*Tourists wishing to return to Newport by a different route can take direct highway (good, hard road), down river, west, to Magog (18 m.); thence south, east shore of lake, to Georgeville (28 m.), to Stanstead (29 m.), and Newport (40 m.). Roads are good all the way, some hills and sand.*

640 NEWPORT, VT., TO MONTREAL, P. Q., 100 m.

From Post Office, Newport, to Pleasant St., to Highland Av., west, bearing north, to ..... NEWPORT CENTRE 6 m.

Good road.

Direct road, following railroad, to .....MANSONVILLE, P. Q. 15 m.

Fair road.

Continue same direction, to .....BOLTON SPRINGS 20 m.

NOTE.—*Hotel at Bolton Springs is situated 1 mile to the right, from main road.*

Follow main highway, crossing range, through Bolton Pass, to KNOWLTON 30 m.

Good, hard road, fairly level.

Continue around Brown Lake, to ..... WATERLOO 40 m.

Good, gravel road.

Follow main highway, direct to ..... GRANBY 50 m.

Hilly road.

And straight ahead, to ..... ST. CESAIRE 65 m.

Roads mostly level; about two miles is clay; excellent going in dry weather, but should be avoided during or just after rain.

Continue on same road to ..... MARIEVILLE 70 m.

Road level, but poor.

Follow direct highway, to ..... CHAMBLY 76 m.

Mostly hard and stone road, rolling; about one mile clay.

Cross Richelieu River, and canal at Chambly, and follow main highway to .... LONGUEUIL 95 m.

Hard road, rolling.

Take left turn, and follow up the St. Lawrence River, to ST. LAMBERT 98½ m.

Hard dirt road, rough in places.

Cross river by Victoria Bridge, to ..... MONTREAL 100 m.

SPECIAL NOTE.—*This route at its best, from Granby, cannot be considered good, and is not recommended to any except those who are obliged to take it. The roads are poorly cared for, and very stony, and the clay soil is seldom dry enough to make travel easy.*

641 RICHFORD TO NEWPORT, 31 m.

For Reverse Route, see part 634.

From American Hotel, Main St., south, to watering trough, bear to left, to Troy St., until river is reached, and follow river and railroad, to ..... STEVENS MILLS 3 m.

And .... EAST RICHFORD 5 m.

Over state line, to Canada ..... GLEN SUTTON, P. Q. 8 m.

Roads mostly clay, good if dry.

Continue on river road, along railroad, to....MANSONVILLE, P. Q. 14 m.

NOTE.—*Two miles from here, road crosses Canadian line, back into States, and roads are mostly clay, somewhat hilly, good in dry weather.*

Continue on main highway, direct to ..... NORTH TROY, VT. 16 m.

Cross river, through covered bridge, leaving river, and about ½ mile on, bear to left, crossing railroad, and direct road to NEWPORT CENTRE 23 m.

Follow road south about 1 mile, then bear left, direct to Post Office .... NEWPORT 31 m.

Good gravel road.

642 RICHFORD TO HYDE PARK, 30 m.

From American Hotel, Richford, via Main St., south, keeping to right at head of street, and follow telegraph poles, west side of river, to ..... EAST BERKSHIRE 5 m.

Turn to left, cross river, through covered bridge, and follow highway to .... MONTGOMERY VILLAGE 10 m.

Bear to right, to ..... MONTGOMERY CENTRE 12 m.

Continue, bearing to right, through covered bridge, gradually ascending, with some sharp hills, to ..... HECTORVILLE 14 m.

Through mountain pass, hilly road, to ..... BELVIDERE CORNERS 17 m.

Here turn sharp left, then (about 2 miles on) turn right, through Eden Corners, bearing to right, direct highway to NORTH HYDE PARK 25 m.

And .... HYDE PARK 30 m.

Roads are generally good, and except for hills mentioned, fairly level.

NOTE.—*A good route, with somewhat better roads and less hilly, but farther, is via Enosburg Falls, Bakersfield, Fletcher Station and Cambridge Junction, about 42 m.*

643 RICHFORD, VT., TO MONTREAL, P. Q., 73 m.

From American House, Richford, Main St., north, turn to left, over bridge, direct to ..... ABBOTT'S CORNER 7 m.

Down Joy Hill, direct road to and through Frelighsburg Village (9 m.), to .....STANBRIDGE EAST, P. Q. 15 m.

Good dirt road, rolling.

From Stanbridge there is a direct highway, via Mystic (21 m.), to Notre Dame de Stanbridge, and thence northwest, via St. Alexandra and Grand Ligne, to ..... IBERVILLE 41 m.

Road mostly through clay soil; good in dry weather, very bad in wet season or after storm; mostly level.

Cross old toll bridge over Richelieu River to St. John, and turn down river road for about 3 miles; thence direct road to left, to St. Philippe de LaPrairie (53 m.), on St. Lawrence River; turn here and follow river road to..... ST. LAMBERT 72 m.

Clay road; good in dry weather, bad when wet; mostly level.

Cross Victoria Bridge (toll), to ..... MONTREAL 73 m.

NOTE.—*An optional route from St. John is to continue by tow path, which is open to driving on Sundays (or when permission can be gained), following river for 12 miles, to Chambly Basin; thence west to Longueuil, and south to St. Lambert, across Victoria Bridge, to Montreal. Only advantage is good road over tow path for the 12 miles.*

Monogram Oils and Greases

Are Better Known than Any Other Brand of

Automobile Lubricants.

Their Popularity is merited by their Excellent Quality.

Columbia Lubricants Co., of New York,

78 Broad Street, NEW YORK CITY.

Interstate Automobile Register of Owners

1906

CONTAINING a complete list of registered Automobilists in New England, giving name and address of owner, and name of machine, and horse-power when so recorded.

Comprising about 20,000 names complete up to close of registration, May 1st, 1906. PRICE, $1.00 PER COPY.

Supplement to above issued on June 1st, July 15th and Sept. 1st to include additional registrations. PRICE, 20 CTS. EACH.

By mail upon receipt of price.

F. S. BLANCHARD & CO., Publishers,

WORCESTER, MASS.

TOURISTS' GUIDE.

EXPLANATION.—The $ sign following name of place indicates Money Order Post Office; × Telegraph Office; RR that it is a railroad point. Express company names are abbreviated as follows: Ad, Adams; Am, American; BL, Boston Local; E&P, Earle & Prew; N, National; NYB, New York & Boston; Dom, Dominion; Cn, Canadian; Mr, Maritime; WF, Wells, Fargo & Co. Figures following these signs give population. Letter and figures after word Map give the location on the map accompanying this book, as per marginal references. The figures after word Route indicate the number of touring route or routes which pass through the place.

CLASSIFICATION OF STATIONS.

The figures in parenthesis immediately after names of automobile stations indicate the facilities according to the following classification:

(1) **Charging, storage, all supplies and repairs.**
(2) **Can furnish all supplies and repairs.**
(3) **Gasoline and small supplies and repairs.**
(4) **Gasoline, lubricants and water.**
(5) **Charging for electric vehicles.**
(A) **Agent for the sale of machines.**
(S) **Storage.**

CONNECTICUT.

Abington $×RR Ad, in town of Pomfret. Map DE-8. Routes 254, 282

Addison $Ad, in town of and nearest RR station Glastonbury. Map C-8

Allyns Point RR Ad, in town of Ledyard. Map D-9

Andover $×RR Ad. 385, Tolland Co. Map D-8. Routes 283, 302

Ansonia $×RR Ad, 12,681, New Haven Co. Map B-9. Routes 311, 334
Hotel—Dayton House, $2
Station—Curtiss & Tomlinson (2AS)

Arnolds ×RR Ad, in town of Haddam. P. O. name Shailerville. Map D-9

Ashford, AdAm, 757, Windham Co. Nearest RR station Willimantic. Map D-8

Avon $×RR Ad, 1302, Hartford Co. Map C-8. Routes 89, 294, 303, 305

Bakerville $Ad, in town of New Hartford. Nearest RR stations New Hartford or Torrington. Map B-8

Ballouville $Ad, in town of Killingly. Nearest RR station Dayville. Map E-8

The BLUE RIBBON

Auto Station.

Automobiles sold, stored, repaired and rented. Garage open day and night.

170 Cannon Street, near P. O.,

BRIDGEPORT, CONN.

Baltic $×RR Ad, in town of Sprague. Map D-8. Route 276
Bantam $×RR Ad, in town of Litchfield. Map B-8
Hotel—Bantam Lake House
Barkhamsted $Ad, 864, Litchfield Co. Nearest RR station New Hartford. Map C-8
Beach Park, Ad, Middlesex Co. Nearest RR station Clinton. Map C-9
Beacon Falls $×RR Ad, 623, New Haven Co. Map B-9. Routes 311, 334
Station—Beacon Auto Station (3AS)
Beckley RR Ad, in town of Berlin. Map C-8
Belknap, Ad, in town of and nearest RR station Bolton. Map D-8
Berlin $×RR Ad, 3448, Hartford Co. Map C-8. Route 328
Hotels—Berlin Hotel, $2
Kilby House, $2
Stations—H. F. Damon (gasoline)
C. H. Risley (gasoline)
Bethany $AdNYB, 517, New Haven Co. Nearest RR station New Haven or Beacon Falls. Map C-9
Bethel $×RR Ad, 3327, Fairfield Co. Map B-9. Routes 306, 331, 333
Hotels—Fox's Hotel, $2
Platt's Hotel, $2
Bethlehem $×RR Ad, 576, Litchfield Co.
Black Hall $×RR Ad, in town of Old Lyme. Map D-9. Routes 273, 274, 275
Bloomfield $×RR Ad, 1513, Hartford Co. Map C-8
Boardman, Ad, in town of New Milford. RR name Boardman's Bridge. Map B-8
Bolton ×RR Ad, 457, Tolland Co. Map D-8. Routes 230, 283
Bolton Notch ×Ad, in town of Bolton, which is RR name. Map D-8. Route 302
Botsford $×RR Ad, in town of Newtown. Map B-9
Bozrah 799, New London Co.
Bozrahville $Am, in town of Bozrah. Nearest RR station Yantic. Map D-8
Branchville $×RR Ad, in town of Ridgefield. Map B-9. Routes 317, 335
Branford $×RR Ad, 5706, New Haven Co. Map C-9. Routes 273, 309, 327
Hotels—Branford Point House, $2-5 (summer)
Montowese Hotel, $2-5 (summer)
Sheldon Hotel, $2-5 (summer)
Totoket Hotel, $1.50
Stations—John Barnes (3A)
Bridgeport $×RR Ad, 70,996, county seat of Fairfield Co. Map B-9. Routes 311, 329, 333, 334, 340
Agents—Coulter & McKenzie Machine Co., 771 Water
Lyford Bros., 625 E. Washington av.
Club—Automobile Club of Bridgeport, 625 State St., Dr. D. M. Trecartin, sec., 860 Park av.
Hotels—Arcade Hotel (E. plan), 1001 Main, head of Wall
ATLANTIC HOTEL, $2.50 up, Fairfield av. and Water. See adv. page 158
Stations—T. R. Aston (2S), 1103 State
Automobile Repair Co. (2AS), 65 Kossuth
BRIDGEPORT AUTOMOBILE CO. (2AS), 382 Fairfield av. See adv. page 160
MILLER GARAGE CO. (2AS), 554-558 Fairfield av. See adv. page 158
Franklin Garage (3AS), 163 John
Park City Automobile Station (1AS), 625 State
THE BLUE RIBBON AUTO STATION (1AS), 170 Cannon. See adv. this page
Repairs—Coulter & McKenzie Machine Co. 771 Water
Bridgewater $× Ad, 649, Litchfield Co. Nearest RR station Roxbury or New Milford. Map B-8
Bristol $×RR Ad, 9643, Hartford Co. Map C-8. Routes 298, 304, 314
Agents—E. G. Bassett
C. V. Mason & Co.
Hotel—Gridley House, $2-2.50
Station—G. B. Parsons (3S)
Broad Brook $×RR Ad, in town of East Windsor. Map C-8
Hotel—Hotel Parsons, $2
Brockway ×Ad, in town of Lyme. Nearest RR station Hadlyme or Deep River. Map D-9
Brookfield $×RR Ad, 1046, Fairfield Co. Map B-9. Routes 317, 335
Brookfield Center $Ad, in town of Brookfield. Nearest RR station Brookfield Junction. Map B-9
Brookfield Junction ×RR Ad, in town of Brookfield. Map B-9. Routes 317, 335
Brooklyn $×Ad, 2358, Windham Co. Nearest RR station Danielson. Map E-8. Route 253
Hotel—Mort Lake Hotel, $2
Brooksvale RR Ad, in town of Cheshire. Map C-9
Buckingham Ad, in town of and nearest RR station Glastonbury. Map C-8
Buckland $×RR Ad, in town of Manchester. Map C-8
Bulls Bridge $Ad, in town of Kent. Nearest RR station Merwinsville. Map A-8
Burlington $RR Ad, 1213, Hartford Co. P. O. 2½ m. from station. Map C-8. Route 299
Burnside $RR Ad, in town of East Hartford. Map C-8
Burrville $×RR Ad, in town of Torrington. Map B-8. Routes 318, 332
Campbells Mills $Ad, in town of Voluntown. Nearest RR station Jewett City. Map E-8
Campville RR Ad, in town of Harwinton. Map B-8. Routes 318, 332
Canaan Ad, 820, Litchfield Co. Nearest RR station Lime Rock or Falls Village. Map B-7. Routes 89, 89-A, 303, 305, 313
Hotel—Warner House, $2-2.50
Cannon $RR Ad, in town of Wilton. Map B-9. Routes 317, 335
Canterbury $Ad, 876, Windham Co. Nearest RR station Plainfield. Map E-8. Route 287
Canton $×RR Ad, 2678, Hartford Co. Map C-8. Routes 89, 89-A, 294, 303, 305, 319, 319-A, 320

THE WAVERLEY
WALTER SCOTT, Innkeeper
CHESHIRE, CONN.

European plan, à la Carte, and Table d'Hote.

Dinners:—Bill of fare from a 10-cent lunch to a $10.00 dinner.

SPECIAL ATTENTION TO AUTO PARTIES. GARAGE CONNECTED.

Canton Center $Ad, in town of Canton. Nearest RR station Collinsville. Map C-8
Center Brook $×Ad, in town of and nearest RR station Essex. Map D-9. Routes 274, 275, 301
Center Hill Ad, in town of Hartland. Nearest RR station New Hartford. Map C-8
Centerville RR Ad, in town of and P. O. called Hamden
Central Village $×RR Ad, in town of Plainfield. Map E-8. Routes 225, 271
Chapinville ×RR Ad, in town of Salisbury. Map B-7
Chaplin $×Ad, 529, Windham Co. Nearest RR station Clarks Corner. Map D-8
Chatham, 2271, Middlesex Co. Nearest RR station Cobalt
Cheshire $×RR Ad, 1989, New Haven Co. Map C-9. Route 332-A
Hotel—**WAVERLEY HOTEL** (E. plan), Walter Scott prop. See adv. above
Chester $×RR Ad, 1328, Middlesex Co. Map D-9. Routes 274, 275, 301
Hotel—Chester House, $2
Station—F. A. Tyler (3AS)
Chesterfield $×AdAm, in town of Montville. Nearest RR station New London. Map D-9
Chestnut Hill, ×RR Ad, in town of Columbia. Map D-8
Clarks Corner $ ×RR Ad, in town of Hampton. Map D-8. Route 254
Clarks Falls ×Ad, in town of No. Stonington. Nearest RR station Westerly, R. I. Map E-9
Clinton $×RR Ad, 1429, Middlesex Co. Map C-9. Routes 273, 327
Hotel—Clinton House, $2
Station—F. E. Smith (3)
Clintonville $×Ad, in town of N. Haven. RR name Northford. Map C-9
Cobalt $×RR Ad, in town of Chatham. Map C-8. Route 309-A
Colchester $×RR Ad, 1991, New London Co. Map D-8. Route 309-A
Hotel—Colchester House, $2
Colebrook $×RR Ad, 684, Litchfield Co. Map B-8. Routes 89, 303, 305
Colebrook River $×, in town of Colebrook. Nearest RR station Winsted
Collinsville $×RR Ad, in town of Canton. Map C-8. Routes 89, 303, 305
Hotel—Valley House, $2
Columbia $×Ad, 655, Tolland Co. Nearest RR station Hop River. Map D-8
Comstocks Bridge Ad, in town of Colchester. RR name Lyman Viaduct. Map D-8
Congamond RR Ad, in town of East Granby. P. O. name Copper Hill
Copper Hill Ad, in town of East Granby. RR name Congamond. Map C-8
Cornwall $Ad, 1175, Litchfield Co. Nearest RR station Cornwall Bridge. Map B-8
Hotel—Everett House, $1.50
Cornwall Bridge $×RR Ad, in town of Cornwall. Map B-8. Routes 317, 325
Cos Cob $×RR Ad, in town of Greenwich. Map A-9
Coventry $Am, 1632, Tolland Co. Nearest RR station Mansfield. Map D-8
Cranbury $Ad, in city of and nearest RR station Norwalk. Map B-9
Crescent $, in town of East Lyme. RR name Crescent Beach. Map D-9
Cromwell $RR Ad, 2031, Middlesex Co. Map C-8. Routes 274, 300, 301
Crystal Lake Am, in town of Ellington. Nearest RR station Stafford. Map D-8. Route 297
Danbury $×RR Ad, 19,474, county seat of Fairfield Co. Map B-9. Routes 306, 312, 317, 331, 333, 335
Agents—John Green, Jr.
Harry Mallory
Hotels—**GROVELAND** (E. plan), E. & W. Keane, props., Main. See adv. this page
Walmac, $2-2.50, 285 Main
Stations—J. T. Dann (2AS), 314 Main
E. C. Marsh (4), 276 Main
Repairs—Danbury Art Store, 257 Main

Hotel Groveland European Plan . .
DANBURY, CONN.
E. & W. KEANE, Proprietors.

Danielson $×RR Ad, in town of Killingly. Map E-8. Routes 253, 255, 271
Hotels—Central House, $2
Sprague House, $2
Stations—G. A. Boswell (3)
E. H. Keach & Co. (4)
L. A. Nado (4)
Repairs—W. L. Hoyle
Darien $×RR Ad, 3116, Fairfield Co. Map B-9. Routes 311, 317, 329, 340
Hotel—Tooker House, $1.50
Dayville ×RR Ad, in town of and P. O. called Killingly. Map E-8. Routes 253, 255, 271
Deep River $×RR Ad, in town of Saybrook. Map D-9. Routes 274, 275, 301
Agent—C. R. Marvin
Hotel—Mitchell Hotel, $1.50-2
Station—C. W. Gilbert (3)
Derby $×RR Ad, 7930, New Haven Co. Map B-9. Routes 311, 330, 331, 334
Hotel—Bassett House, $2, 99 Elizabeth
Stations—N. L. Biever (2AS), Elizabeth
DERBY AUTOMOBILE CO. (2AS), Curtiss & Tomlinson, props. See adv. this page
Lombardi Machine & Motor Co. (2AS), 71 Minerva

DERBY AUTOMOBILE COMPANY,
Dealers in AUTOMOBILES, Sundries and Supplies.
Satisfaction Guaranteed. FINEST GARAGE IN STATE. Open Day and Night.
Repairing, Machine Forging, Machine Work and General Jobbing. Painting, Varnishing, Upholstering and Storing.
Seymour Avenue,
DERBY, CONN.



Greenwich Auto Station,
GREENWICH, CONN.
Repairs, Storage and Supplies.
Agent for Locomobile, Orient, Thomas Flyer, and White Steam Cars.
C. H. MINCHIN, Proprietor.
TELEPHONE 77L.

Durham $×Ad, 884, Middlesex Co. Nearest RR station Middlefield. Map C-9. Routes 308, 309, 332-B
Durham Center $×Ad, in town of Durham. Nearest RR station Middlefield. Map C-9. Routes 308, 309
Eagleville $×RR Am, in town of Mansfield. Map D-8. Routes 71, 286
East Berlin $×RR Ad, in town of Berlin. Map C-8
East Canaan $×RR Ad, in town of North Canaan. Map B-7. Routes 89, 303, 305, 313
East Cornwall Ad, in town of Cornwall. Nearest RR station Cornwall Bridge. Map B-8
Eastford $Ad, 523, Windham Co. Nearest RR station Putnam. Map D-8
East Glastonbury $Ad, in town of and nearest RR station Glastonbury. Map C-8
East Granby $×RR Ad, 684, Hartford Co. Map C-8
East Haddam $×Ad, 2485, Middlesex Co. Nearest RR station Goodspeeds or Moodus. Map D-9
Hotel—Hotel Swan, $2
East Hampton $×RR Ad, in town of Chatham. Map CD-8
Hotels—Lake View House, $2-3
Pocotopaug House, $2.25
East Hartford $×RR Ad, 6406, Hartford Co. Map C-8. Routes 64, 283, 297, 307, 328
Hotel—New England House, $2
East Hartford Meadow $×Ad, in town of E. Hartford. Nearest RR station Hartford. Map C-8
East Hartland $Ad, in town of Hartland. Nearest RR station Granby. Map C-7-8
East Haven $×RR Ad, 1167, New Haven Co. Map C-9. Routes 273, 309, 327
East Killingly $Ad, in town of Killingly. Nearest RR station Dayville. Map E-8
East Litchfield $×RR Ad, in town of Litchfield. Map B-8. Routes 299, 304, 318, 332
East Lyme $×RR Ad, 1836, New London Co. P. O. 3 m. from station. Map D-9
Hotel—Niantic House, $2 up
East Morris $Ad, in town of Morris. Nearest RR station Litchfield or Thomaston. Map B-8
Easton Ad, 960, Fairfield Co. Nearest RR station Fairfield. Map B-9
East River $×RR Ad, in town of Madison. Map C-9. Route 273
East Side $Ad, in city of and nearest RR station Bridgeport. Map B-9
East Thompson $×RR Ad, in town of Thompson. Map E-7
East Willington Am, in town of Willington. Nearest RR station West Willington. Map D-8
East Windsor RR Ad, 3158, Hartford Co. RR called Windsorville. Map C-8. Routes 307, 328
East Windsor Hill $RR Ad, in town of S. Windsor
East Woodstock $Ad, in town of Woodstock. Nearest RR station Putnam. Map E-8
Ekonk Ad, in town of and nearest RR station Sterling. Map E-8
Ellington $×RR Ad, 1829, Tolland Co. Map D-8
Hotel—Franklin House, $2
Elliott $RR Ad, in town of Pomfret. Map D-8. Route 282
Ellsworth $Ad, in town of Sharon. Nearest RR station Cornwall Bridge. Map B-8
Elmwood $×RR Ad, in town of W. Hartford. Map C-8. Route 328
Enfield $×Ad, 6699, Hartford Co. RR name Enfield Bridge. Map C-8. Route 64
Hotel—Hazard Palace
Essex $×RR Ad, 2530, Middlesex Co. Map D-9. Routes 274, 275
Hotels—Griswold House, $2
Station—Eastern Auto & Supply Co. (3AS)
Fairfield $×RR Ad, 4489, Fairfield Co. Map B-9. Routes 311, 329, 340
Fairhaven ×RR Ad, in city of New Haven. Map C-9
Falls Village $×RR Ad, in town of Canaan. Map B-8. Routes 317, 335
Hotel—The Inn, $2
Farmington $×RR Ad, 3331, Hartford Co. Map C-8. Routes 89-A, 294, 299, 320
Hotel—Elm Tree Inn, $2.50
Fenwick ×RR Ad, in town of Old Saybrook. P. O. called Saybrook Point
Fitzville RR Am, in town of Bozrah. Map D-8. Route 309-A
Forestville $×RR Ad, in town of Bristol. Map C-8. Routes 298, 304
Franklin RR Am, 546, New London Co. May D-8
Gales Ferry $×RR Ad, in town of Ledyard. Map D-9
Gardner Lake, in town of Salem. Nearest RR station Norwich. Map D-9
Gaylordsville $× Ad, in town of New Milford. RR name Merwinsville. Map B-8. Routes 317, 335
Georgetown $×RR Ad, in town of Wilton. Map B-9
Gildersleeve $× Ad, in town of and nearest RR station Portland. Map C-8
Hotels—Pardee's Inn, $2
Union House, $2
Gilead ×Ad, in town of Hebron. Nearest RR station Turnerville. Map D-8
Glasgo $Ad, in town of Griswold. Nearest RR station Jewett City. Map E-8
Glastonbury $RR Ad, 4260, Hartford Co. Map C-8
Hotel—Hotel Cornish, $1.50
Glenbrook $RR Ad, in city of Stamford. Map A-9
Glenville $Ad, in town of Greenwich. Nearest RR station Port Chester, N. Y. Map A-9
Goodspeeds ×RR Ad, in town of Haddam. P. Os. called Tylerville and East Haddam. Map D-9
Goshen $×Ad, 835, Litchfield Co. Nearest RR station West Winsted or Torrington. Map B-8
Granby $×RR Ad, 1299, Hartford Co. Map C-8
Grants RR Ad, in town of Norfolk. P. O. called Grantville. Map B-8. Route 303
Greens Farms $×RR Ad, in town of Westport. Map B-9
Hotel—Beachside Inn, $4 (summer)
Greeneville $×RR AdAm, in city of Norwich. Map D-8. Route 70
Greenwich $×RR Ad, 12,172, Fairfield Co. Map A-9. Routes 311, 317, 329, 340
Hotels—Commercial House, $2-2.50
Edgewood Inn (summer)
The Elms (summer)
The Maples (summer)
Stations—Allen, Asten & Co. (2AS), Greenwich av.
C. H. MINCHIN (2AS). See adv. this page
Greystone RR Ad, in town of Plymouth. Map B-8
Griswold $Ad, 3490, New London Co. Nearest RR station Jewett City. Map E-8
Grosvenor Dale $×RR Ad, in town of Thompson. Map E-8. Routes 45, 224, 282

Groton $×RR Ad, 5962, New London Co. Map D-9. Routes 222, 272
Hotel—Fort Griswold House. $3-4 (summer)
Grove Beach ×RR Ad, in town of Westbrook. Map D-9
Guilford $×RR Ad, 2785, New Haven Co. Map C-9. Routes 273, 309, 327
Hotels—Halleck House, $1.50
Sachem's Head House, $2 up (summer)
Station—C. E. Norton (3S)
Haddam $×RR Ad, 2015, county seat of Middlesex Co. Map C-9. Routes 274, 275, 301
Hotel—Brooks Hotel, $2
Haddam Neck $Ad, in town of Haddam. Nearest RR station Cobalt. Map C-8-9
Hadlyme $×RR Ad, in town of Lyme. Map D-9
Hamburgh $×RR Ad, in town of Lyme. Map D-9
Hamden $Ad, 4626, New Haven Co. RR name Centreville. Map C-9
Hotel—Roberts House, $2.50
Hampsted Ad, in town of Barkhamsted. Nearest RR station Granby. Map C-8
Hampton $×RR Ad, 629, Windham Co. Map D-8. Routes 254, 282
Hanover $Ad, in town of Sprague. Nearest RR station Baltic. Map D-8
HARTFORD $×RR AdNYB, 79,850, capital of state and county seat of Hartford Co. Map C-8. Route centre Hartford Division
Club—Automobile Club of Hartford, W. T. Plimpton, sec., 166 State
Hotels—**ALLYN HOUSE**, $3.50-5 (also E. plan), Asylum and Trumbull. See adv. page 140
Garde, $2.50 up, Asylum
Hartford House, $2.50 up (also E. plan), Allyn and High
HEUBLEIN (E. plan), $1.50-2.50, Gold, Wells and Mulberry, facing Bushnell Park. See adv. page 154
New Dom Hotel, $2.50-3, Church and Trumbull
Stations — Hartford Automobile Co. (3AS), 45 Wells
W. E. Kibbe (3AS), 1124 Main
THE MINER GARAGE CO. (1AS), cor. High and Allyn. See adv. page 142
Palace Auto Station (1AS), 122 Trumbull
The Tunnel Garage (2AS), 61 Albany av.
Repairs—Evards Mfg. Co., 14 Hicks
Law Automobile Co., 41 Wells
Hartland Ad, 592, Hartford Co. Nearest RR station New Hartford or Granby. Map C-8
Harwinton $Ad, 1213, Litchfield Co. Nearest RR station Torrington. Map B-8. Route 299
Hawleyville $×RR Ad, in town of Newtown. Map B-9
Hawthorne $Ad, in town of Greenwich. Nearest RR station Port Chester, N. Y. Map A-10
Hazardville $×RR Ad, in town of Enfield. Map C-8. Routes 75, 76, 286
Hebron $×Ad, 1016, Tolland Co. Nearest RR station Turnerville. Map D-8
Higganum $×RR Ad, in town of Haddam. Map C-9. Routes 274, 275, 301
Highland Park $Ad, in town of Manchester. Nearest RR station S. Manchester. Map D-8
Highwood $AdNYB, in town of Hamden. Nearest RR station New Haven. Map C-9
Hillstown Ad, in town of East Hartford. Nearest RR station Hartford. Map C-8
Hockanum $Ad, in town of East Hartford. Nearest RR station Hartford. Map C-8
Hopewell $Ad, in town of Glastonbury. Nearest RR station South Glastonbury. Map C-8
Hop River $×RR Ad, in town of Columbia. Map D-8. Routes 283, 302
Hotchkissville $×Ad, in town of Woodbury. Nearest RR station Pomerang. Map B-8
Howard Valley Ad, in town of and nearest RR station Hampton. Map D-8. Route 253
Huntington Ad, 5572, Fairfield Co. Nearest RR station Shelton. Map B-9. Route 331
Ivoryton $×Ad, in town of Essex. Nearest RR station Essex. Map D-9
Station—Behrens & Bushnell (2AS),
Jewett City $×RR Ad, in town of Griswold. Map E-8. Routes 255, 265, 271
Kensington $× Ad, in town of and nearest RR station Berlin. Map C-8
Kent $×RR Ad, 1220, Litchfield Co. Map B-8. Routes 317, 335
Hotels—Kent Inn, $2
Wetanauge Hotel, $2 (summer)
Kent Furnace $Ad, in town of and nearest RR station Kent. Map B-8
Kibbe Ad, in town of Somers. Nearest RR station Hazardville. Map D-7
Killingly $×Ad, 6835, Windham Co. RR name Dayville. Map E-8
Hotel—Attawaugan Hotel, $2
Killingworth Ad, 651, Middlesex Co. Nearest RR station Clinton. Map C-9
Lakeside Ad, in town of Warren. Nearest RR station Morris. Map B-8
Lakeville $×RR Ad, in town of Salisbury. Map B-8. Routes 89, 90, 97, 303, 317, 335
Hotels—The Interlacken (summer)
Wononsco Hotel, $2 up
Laurel Glen Ad, in town of No. Stonington. Nearest RR station Westerly, R. I. Map E-9
Lebanon $×RR Am, 1521, New London Co. P. O. 3 m. from station. Map D-8
Ledyard AdAm, 1236, New London Co. Nearest RR station Allyns. Map D-9
Leete Island $×RR Ad, in town of Guilford. Map C-9. Route 273
Leonard Bridge $RR Ad, in town of Lebanon. Map D-8
Liberty Hill $Ad, in town of Lebanon. Nearest RR station Chestnut Hill. Map D-8
Lime Rock $×RR Ad, in town of Salisbury. Map B-8. Routes 317, 335
Lisbon RR Ad, 697, New London Co. Map DE-8
Litchfield $×RR Ad, 3214, county seat of Litchfield Co. Map B-8. Routes 298, 299, 316-A, 316-B, 318
Hotels—Bantam Lake House
Hawk-Hurst (summer)
United States Hotel, $1.50-2.50
Station—Aaron Crutch (4)
Little Haddam $Ad, in town of E. Haddam. Nearest RR station Goodspeeds. Map D-9
Little River $Ad, in town of Middletown. RR name Westfield. Map C-8
Long Hill $×RR Ad, in town of Trumbull. Map B-9. Route 333
Lyman Viaduct RR Ad, in town of Colchester. P. O. called Comstocks Bridge
Lyme $×RR Ad, 750, New London Co. Map D-9. Routes 273, 274, 275, 327
Hotel—Bacon Hotel, $1.50
Madison $×RR Ad, 1518, New Haven Co. Map C-9. Routes 273, 327
Hotel—Hammonasset House, $2 up
Manchester $×RR Ad, 10,601, Hartford Co. Map C-8. Route 297
Hotel—Cowles House, $2
Station—W. E. Hibbard (3A)
Manchester Green $Ad, in town of and nearest RR station Manchester. Map C-8. Routes 283, 302
Mansfield RR Am, 1827, Tolland Co. P. O. 3 m. from station. Map D-8
Mansfield Center $× AdAm, in town of Mansfield. Nearest RR station Willimantic. Map D-8
Mansfield Depot $×Am, in town of Mansfield, which is RR name. Map D-8. Routes 71, 286
Mapleton Ad, in town of Suffield. Nearest RR station Thompsonville. Map C-7
Marble Dale $Ad, in town of Washington. Nearest RR station New Milford. Map B-8
Marion $× Ad, in town of Southington. Nearest RR station Milldale. Map C-8. Routes 295, 306, 310
Marlboro Ad, 322, Hartford Co. Nearest RR station East Hampton. Map D-8

Marlboro Mills $Ad, in town of Marlboro. Nearest RR station East Hampton. Map D-8
Mashapaug $AdAm, in town of Union. Nearest RR station Southbridge, Mass., or Stafford. Map D-7
Massapeag RR Am, in town of Montville. Map D-9
Mechanicsville RR Ad, in town of Thompson. Map E-8. Route 282
Melrose $×RR Ad, in town of E. Windsor. Map C-8
Meriden $×RR Ad, 28,695, New Haven Co. Map C-8. Routes 275, 296, 328, 332-C
Agents—D. E. Hall, 11 State
Dr. H. A. Meeks, 88 East Main
Hotel—Winthrop Hotel, $2.50 up, 42 Colony
Station—Meriden Auto Station (2AS), rear 41 West Main
Merrow $RR Am, in town of Mansfield. Map D-8. Route 286
Merwinsville ×RR Ad, in town of New Milford. P. O. called Gaylordsville
Mianus $×Ad, in town of Greenwich. Nearest RR stations Coscob, Riverside, or Greenwich. Map A-9. Routes 317, 329, 340
Middlebury $×Ad, 736, New Haven Co. Nearest RR station Waterbury. Map B-8. Route 306
Hotel—Wallace House, $2
Middlefield $×RR Ad, 845, Middlesex Co. Map C-8
Middlefield Center ×RR Ad, in town of Middlefield
Middle Haddam $×RR Ad, in town of Chatham. Map C-8
Middletown $×RR Ad, 17,486, county seat of Middlesex Co. Map C-8. Routes 274, 275, 300, 301, 309-A, 332-B, 332-C
Hotel—**CHAFEE'S HOTEL**, $2-2.50, Court. See adv. page 141
Stations—Caulkins & Post Co. (2AS), 406-8 Main
Currier's Automobile Garage (2AS), 182 Washington
F. L. Caulkins & Co. (2AS), 405-415 Main
J. F. Connery (3), 305 Main
Milford $×RR Ad, 3783, New Haven Co. Map B-9. Routes 329, 340
Hotel—Hotel Milford, $2
Station—W. S. Clarke (3S)
Milldale $×RR Ad, in town of Southington. Map C-8
Millington Ad, in town of East Haddam. Nearest RR sta. Goodspeeds. Map D-9
Mill Plain $×RR Ad, in town of Danbury. Map A-9
Millstone $RR Ad, in town of Waterford. Map D-9
Milton, in town of and nearest RR station Litchfield. Map B-8
Monroe RR, 1043, Fairfield Co. P. O. 3 m. from station. Map B-9
Montowese $RR Ad, in town of North Haven. Map C-9. Routes 308, 332-B
Montville $×RR Am, 2395, New London Co. Map D-9. Routes 264, 271, 276
Moodus $× Ad, in town of East Haddam. Nearest RR station Goodspeeds. Map D-8
Moose Meadow Am, in town of Willington. Nearest RR station West Willington. Map D-8
Moosup $×RR Ad, in town of Plainfield. Map E-8
Morris ×RR Ad, 535, Litchfield Co. P. O. called West Morris. Map B-8
Mount Carmel $×RR Ad, in town of Hamden. Map C-9
Mount Carmel Center $Ad, in town of Hamden. Nearest RR station Mount Carmel. Map C-9
Mystic $×RR Ad, in town of Stonington. Map E-9. Routes 222, 272
Naubuc $× Ad, in town of Glastonbury. Nearest RR station Hartford. Map C-8
Naugatuck $×RR Ad, 10,541, New Haven Co. Map B-9. Routes 311, 330, 332, 334
Hotel—Commercial Hotel, $2
Stations—Ensign & Jones (2S), Union City
John M. Page & Co. (4)
Nepaug Ad, in town of New Hartford. Nearest RR station Torrington or Collinsville. Map C-8
New Boston $×Ad, in town of Thompson. Nearest RR station Quinebaug. Map E-7
New Britain $×RRAd, 28,202, Hartford Co. Map C-8. Routes 295, 296, 298, 304, 306, 314, 315, 319, 319-A, 328
Hotel—The Russwin, $2.50 up (also E. plan), facing Soldiers' park
Stations—Central Auto Station (3AS), rear 236 Main
The Corbin Motor Vehicle Corp. (2AS), Chestnut and Elm
New Canaan $×RR Ad, 2968, Fairfield Co. Map B-9
Hotel—Birdsall Hotel, $2
Station—D. R. Merritt (gasoline)
New Fairfield Ad, 584, Fairfield Co. Nearest RR station Danbury. Map B-9.
New Hartford $×RR Ad, 3424, Litchfield Co. Map C-8. Routes 89, 89-A, 294, 303, 305, 319-A
Hotel—New Hartford Hotel, $2.50

Interstate Automobile Touring Map of New England

A VALUABLE accompaniment to this Guide, showing all principal traveled highways and trolley lines, all towns, cities, capitals and county seats, graded according to size and located on traveled routes.

Printed on fine and durable cloth, to fold to convenient size for handling.

By mail upon receipt of price, $1.00.

F. S. BLANCHARD & CO., Publishers,

WORCESTER, MASS.

THE MOHICAN HOTEL,

NEW LONDON, CONN.

Fire Proof.
300 Rooms.
100 Rooms with Bath.

F. B. WALKER,
Manager.

European Plan, $1.00-$10.00.

NEW HAVEN $×RR Ad, 108,027, county seat of New Haven Co. Map C-9. Route center New Haven Division
Accessories—Edward Malley & Co., Chapel and Temple
Agents—James McLay, 185 Grand av. White Automobile Co., 662 State
Hotels—**NEW HOTEL DAVENPORT**, $2.50 up (also E. plan), John O. Handy, trustee, Court and Orange. See adv. page 161
Hotel Garde, $2-3, Meadow and Water
MOSELEY'S NEW HAVEN HOUSE, $4-5, Wm. H. Moseley, prop., Chapel and College. See adv. page 139
White's New Tontine (E. plan), 149 Church
Stations—Campbell Motor Co. (2A), 143 Park and 11 Broadway
NEW HAVEN AUTOMOBILE CORPORATION (2AS), 53 Broadway. See adv. page 140
THE HOLCOMB CO. (1AS), 105 Goffe
THE REICHERT AUTOMOBILE CO. (1AS), 44 Temple. See adv. page 155
UNIVERSITY AUTO GARAGE (1AS), C. S. Johnston Co., props., St. John and Olive. See adv. page 153
N. B. Whitfield (2AS), 67 Broadway
Newington $×RR Ad, 1041, Hartford Co. Map C-8
Newington Junction $Ad, in town of Newington, which is RR name. Map C-8
NEW LONDON $×RR AdAm, 17,548, county seat of New London Co. Map D-9. Route center New London Division
Hotels—**CROCKER HOUSE**, $2.50-3.50 (also E. plan). See adv. this page
MOHICAN HOTEL (E. plan), F. B. Walker, mgr. See adv. this page
Pequot House (summer)
Shennecossett Inn, $3 up (summer)
Stations—Crocker House Garage (3S), Golden
STARR'S BIG GARAGE (2S), 88 Green. See adv. this page
New London Auto Station (2AS), 32-34 Main
Repairers — The Hasbrouck Motor Works, 155 Water
New Milford $×RR Ad, 4804, Litchfield Co. Map B-8. Routes 317, 319, 320, 335
Hotels—New England Hotel, $2
New Milford House, $2
New Preston $×RR Ad, in town of Washington. P. O. 4 m. from station. Map B-8
Hotels—Carter Inn, $2
Loomarwick House, $2 (summer)
Newtown $×RR Ad, 3276, Fairfield Co. Map B-9. Routes 306, 312
Hotels—Grand Central Hotel, $2
Newtown Inn, $2
Niantic $×RR Ad, in town of East Lyme. Map D-9. Routes 273, 274, 275, 327
Hotels—Niantic House, $2 up
White Beach House, $2-3 (summer)
Noank $×RR Ad, in town of Groton. Map E-9
Norfolk $×RR Ad, 1614, Litchfield Co. Map B-8. Routes 89, 303, 305, 313
Hotels—Hillhurst (summer)
NORFOLK INN, $2.50 up (summer), Schoff & Sauter, props. See adv. this page
Noroton $×RR Ad, in town of Darien. Map B-9. Routes 317, 329, 340

NORFOLK INN, NORFOLK, CONN.

Garage connected with Hotel.

SCHOFF & SAUTER, Proprietors.

Also proprietors HOTEL WINCHESTER, Winsted, Conn.

STARR'S BIG GARAGE.

Centrally located.

One-minute walk from Leading Hotels.

ALL SUPPLIES AND REPAIRS.

88 Green Street, NEW LONDON, CONN.

THE CROCKER HOUSE,

American and European Plan.

F. E. PARKER, Proprietor. NEW LONDON, CONN.

Also THE WAUREGAN, American and European Plan.
NORWICH, CONN.

F. E. LOCKWOOD & COMPANY,

39 Wall Street, NORWALK, CONN.

Auto Garage. Repairing and Sundries.
Agency for the Locomobile of America, Columbia, Cadillac and Buick.

Open Day and Night. Gasoline in Any Quantity. Telephone 88-2.

NORWICH AUTO STATION.

Supplies. Garage. Repairs.
276 and 278 Main Street, NORWICH, CONN.

All Best Manufacturers represented.
Brand New Fireproof Building.

SMITH & SWAN.

Noroton Heights $Ad, in town of Darien. Map B-9

North Ashford Ad, in town of Eastford. Nearest RR station **Putnam. Map** D-8. Route 256

North Branford $Ad, 814, New Haven Co. Nearest RR station Branford. Map C-9

North Canaan, 1803, Litchfield Co. Nearest RR stations Canaan and East Canaan

North Canton Ad, in town of Canton. Nearest RR station Collinsville. Map C-8

Northfield $×Ad, in town of Litchfield. Nearest RR station Thomaston. Map B-8. Route 298

Northford $×RR Ad, in town of N. Branford. P. O. 2½ m. from station. Map C-9. Route 308, 332-B

North Franklin $Am, in town of Franklin, which is RR name. Map D-8. Routes 276, 285

North Granby $Ad, in town of Granby. Nearest RR stations Tariffville or Granby. Map C-8

North Grosvenor Dale $×RR Ad, in town of Thompson. Map E-8. Routes 45, 70, 282

North Guilford $Ad, in town of and nearest RR station Guilford. Map C-9. Route 309

North Haven $×RR Ad, 2164, New Haven Co. Map C-9. Routes 296, 328, 332-C

North Kent RR Ad, in town of Kent. Map B-8

North Lyme $Ad, in town of and nearest RR station Lyme. Map D-9

North Plain Ad, in town of E. Haddam. Nearest RR station Lyme. Map D-9

North Sterling Ad, in town of Sterling. Nearest RR station Danielson. Map E-8

North Stonington $Ad, 1240, New London Co. Nearest RR station Westerly, R. I. Map E-9

Northville $Ad, in town of and nearest RR station New Milford. Map B-8

North Westchester $Ad, in town of Colchester. RR name West Chester. Map D-8

North Windham $×RR Ad, in town of Windham. Map D-8. Routes 254, 282

North Woodbury $Ad, in town of Woodbury. Nearest RR station Pomeraug Valley. Map B-8

North Woodstock, Ad, in town of Woodstock. Nearest RR station Putnam. Map E-8

Norwalk $×RR Ad, 19,932, Fairfield Co. Map B-9. Routes 311, 317, 329, 335, 340

Agent—C. L. Barker

Hotel—Hotel Norwalk, $2, 54 Wall

Stations—P. C. Steuger (1AS), 3 Isaac place

F. E. LOCKWOOD & CO. (1AS), 39 Wall. See adv. this page

Norwich $×RR AdAm, 24,637, county seat of New London Co. Map D-8. Routes 255, 264, 265, 271, 276, 285, 309-A

Hotel—**WAUREGAN HOUSE,** $2.50 up (also E. plan); F. E. Parker, prop. See adv. page 231

Stations—**S. J. COIT** (2S), 21 Chestnut. See adv. this page

Charles Osgood (4)

NORWICH AUTO STATION, Smith & Swan, props. (2AS), 176-178 Main. See adv. this page

Norwich Town $×RR Am, in city of Norwich. Map D-8. Routes 276, 285

Oakdale $Am, in town of and nearest RR station Montville. Map D-9

Oakville $×RR Ad, in town of Watertown. Map B-8. Route 316-B

Old Lyme, 1180, New London Co. Nearest RR station Lyme

Old Mystic $×Ad, in town of Stonington. Nearest RR station Mystic. Map E-9

Old Saybrook, 1431, Middlesex Co. RR name Saybrook

Oneco $×RR Ad, in town of Sterling. Map E-8. Route 265

Orange $RR Ad, 6995, New Haven Co. Map B-9

Ore Hill RR Ad, in town of Salisbury. Map B-8

Oronoque Ad, in town of and nearest RR station Stratford. Map B-9

Orton Ad, in town of Roxbury. RR name Roxbury Falls. Map B-8

Oxford ×Ad, 952, New Haven Co. Nearest RR station Seymour. Map B-9

Packerville $RR Ad, in town of Canterbury. Map E-8

Pendleton Hill Ad, in town of No. Stonington. Nearest RR station Westerly, R. I. Map E-8

Pequabuck $Ad, in town of Plymouth. RR name Terryville. Map BC-8

Phoenixville Ad, in town of Eastford. Nearest RR station No. Windham. Map D-8

Pine Meadow $×RR Ad, in towns of New Hartford. Map C-8. Routes 89-A, 319, 320

Pine Orchard $×RR Ad, in town of Branford. Map C-9

Plainfield $×RR Ad, 4821, Windham Co. Map E-8. Routes 230, 233, 255, 265, 271, 287

Hotel—Junction House, $1

Plainville $×RR Ad, 2189, Hartford Co. Map C-8. Routes 295, 298, 304, 306, 314, 315, 316, 319, 319-A

NORWICH AUTO STATION,

No. 21 Chestnut Street, NORWICH, CONN.

AUTOMOBILES AND SUPPLIES.

Repairing, Storing and Accessories, Gasoline, Lubricants, and all kinds of general repairs done by expert mechanics at short notice. Official Blue Book Station.

S. J. COIT, Proprietor.

Hotels—Eagle Hotel, $2
Plainville Inn, $2

Plantsville $×RR Ad, in town of Southington. Map C-8. Routes 295, 306, 310
Hotel—Edson House, $2

Pleasant Valley $Ad, in town of Barkhamsted. Nearest RR station New Hartford. Map C-8

Plymouth $×Ad, 2828, Litchfield Co. Nearest RR station Thomaston. Map C-8. Routes 298, 304

Pomfret ×RR Ad, 1831, Windham Co. Map B-8. Routes 254, 282
Hotel—Pomfret Inn

Pomfret Center $×Ad, in town of Pomfret, which is RR name. Map E-8. Routes 254, 282

Pomfret Landing Ad, in town of Pomfret. Nearest RR station Dayville. Map E-8

Poquetanuck AdAm, in town of Preston. Nearest RR station Norwich. Map D-9

Poquonock $Ad, in town of and nearest RR station Windsor. Map C-8

Poquonock Bridge $Ad, in town of Groton. RR name Poquonock. Map D-9

Portland $×RR Ad, 3856, Middlesex Co. Map C-8
Hotels—Edwards House, $2
Pardee's Inn, $2
Union House, $2

Preston $AdAm, 2807, New London Co. Nearest RR station Norwich. Map E-8

Prospect RR Ad, 562, New Haven Co. Map C-8

PUTNAM $×RR Ad, 7348, county seat of Windham Co. Map E-8. Route center Putnam Division
Agents—O. C. Bosworth
Byron D. Bugbee
Hotel—**PUTNAM INN**, $2, E. C. Rogers, mgr. See adv. page 130
Stations—L. A. Beandreault (3S)
City Repair Co (3S)

Quaker Hill $AdAm, in town of Waterford, which is RR name. Map D-9. Routes 264, 271

Quinebaug $×RR Ad, in town of Thompson. Map E-7. Routes 70, 224

Rainbow $Ad, in town of and nearest RR station Windsor. Map C-8

Rawson Ad, in town of Hampton, which is RR name. Map D-8

Redding $×RR Ad, 1426, Fairfield Co. P. O. 4 m. from station. Map B-9

Redding Ridge Ad, in town of and nearest RR station Redding. Map B-9. Routes 331, 333

Reynolds Bridge $RR Ad, in town of Thomaston. Map B-8. Routes 313, 314, 332

Ridgefield $×RR Ad, 2626, Fairfield Co. Map B-9
Hotels—Bailey House, $2.50-3 (summer)
The Inn, $4 (summer)

Riverside $×RR Ad, in town of Greenwich. Map A-9

Riverton $×Ad, in town of Barkhamsted. Nearest RR station Winsted or New Hartford. Map B-8

Robertsville $×Ad, in town of Colebrook. Nearest RR sta. Winsted. Map B-8

Rockfall $×RR Ad, in town of Middlefield. Map C-8

Rockville $×RR Ad, in town of Vernon. Map D-8. Route 297
Hotel—The Rockville, $2 up
Station—Otis Snow (3)
Repairs—Herbert B. Barstow

Rocky Hill $×RR Ad, 1026, Hartford Co. Map C-8. Routes 274, 300, 301, 332-C

Romford RR Ad, in town of Washington. Map B-8

Rowayton $×RR Ad, in town of Norwalk. Map B-9

Roxbury $×RR Ad, 1087, Litchfield Co. P. O. 2½ m. from station. Map B-8

Roxbury Falls RR Ad, in town of Roxbury. P. O. called Orton

Roxbury Station $Ad, in town of Roxbury, which is RR name. Map B-8

Sachem Head $×RR Ad, in town of Guilford. Map C-9. Route 273
Hotel—Sachem Head House, $2-4 (summer)

Salem $AdAm, 468, New London Co. Nearest RR station New London. Map D-9

Salisbury $×RR Ad, 3489, Litchfield Co. Map B-8. Routes 89, 90, 97, 303
Hotel—Maple Shade Hotel, $2

Sandy Hook $×RR Ad, in town of Newtown. Map B-9. Route 306
Hotel—Taylor's Hotel, $2

Saugatuck $×RR Ad, in town of Westport. Map B-9

Saybrook $×Ad, 1634, Middlesex Co. Map D-9. Routes 273, 274, 275, 301, 327
Hotels—Coulter Hotel, $2
Fenwick Hall (summer)
Judd Hotel, $2
Pease House, $2 (summer)
Sea Shore Hotel, $2.50 (summer)

Saybrook Junction ×RR Ad, in town of Old Saybrook. Map D-9. Routes 273, 274, 275, 301

Saybrook Point $×RR Ad, in town of Old Saybrook. Map D-9

Scitico $×Ad, in town of Enfield. RR name Hazardville. Map C-8. Routes 75, 76, 286

Scotland $RR Ad, 471, Windham Co. Map D-8. Routes 276, 287

Seymour $×RR Ad, 3541, New Haven Co. Map B-9. Routes 311, 330, 334
Stations—A. Y. Beach (gasoline only)
Camp & Rugg (gasoline only)
Culverwell & Baines (gasoline only)

Shallerville $Ad, in town of Haddam. RR name Arnolds. Map C-9. Routes 274, 275, 301

Shaker Station ×RR Ad, in town of Enfield. Map C-7. Routes 71, 75, 76, 286

Sharon $×Am, 1982, Litchfield Co. Nearest RR stations Lakeville or Cornwall Bridge. Map B-8. Routes 90, 97
Hotel—Sharon Inn, $2 up

Sharon Valley $Am, in town of Sharon. Nearest RR sta. Ore Hill. Map B-8

Shelton $×RR Ad, in town of Huntington. Map B-9. Routes 331, 334

Sherman $×Ad, 658, Fairfield Co. Nearest RR station New Milford. Map B-8

Short Beach $×Ad, in town of Branford. Nearest RR station East Haven or New Haven. Map C-9

Silver Lane $×Ad, in town of E. Hartford. Nearest RR station Hartford. Map C-8

Simsbury $×RR Ad, 2094, Hartford Co. Map C-8

Somers $×Ad, 1593, Tolland Co. Nearest RR station Hazardville. Map D-8. Routes 71, 75, 76, 286

Somersville $×Ad, in town of Somers. Nearest RR station Hazardville. Map D-8. Routes 71, 75, 76, 286

Sound Beach $×RR Ad, in town of Greenwich. Map A-9

Sound View Ad, nearest RR station So. Lyme. P. O. in summer. Map D-9

South Britain $×Ad, in town of Southbury. Nearest RR station Pomeraug Valley. Map B-9

Southbury $×Ad, 1238, New Haven Co. Nearest RR station Pomeraug Valley. Map B-9. Routes 306, 312
Station—H. H. Brown (3A)

South Canterbury $Ad, in town of Canterbury, which is RR name. Map E-8

South Coventry $×RR Am, in town of Coventry. Map D-8
Hotel—Bidwell House

Southford $×RR Ad, in town of Southbury. Map B-9

South Glastonbury $RR Ad, in town of Glastonbury. Map C-8

Southington $×RR Ad, 5890, Hartford Co. Map C-8. Routes 295, 306, 310, 314, 316
Hotels—Bradley House, $2 up
Edson House, $2
Stations—Neale & Guernsey (gasoline)
Upson Bros. (gasoline)

South Kent $RR Ad, in town of Kent. Map B-8

South Killingly $Ad, in town of Killingly. Nearest RR station Danielson. Map E-8

Mechaley Auto Station,

STAMFORD, CONN.

South Lyme $×RR Ad, in town of Old Lyme. Map D-9. Routes 273, 274, 275, 327

South Manchester $×RR Ad, in town of Manchester. Map C-8
Hotel—Waranoke Inn, $2
Station—Walter E. Luettgins (3A)

South Meriden $×Ad, in city of and nearest RR station Meriden. Map C-8. Route 328

South Norwalk $×RR Ad, 6591, Fairfield Co. In town of Norwalk. Map B-9. Route 335
Agents—Fox Cycle & Hardware Co., 120 Washington
Hotels—Hotel Clifford, $2.50-4, Main
Mohackemo, $2-2.50, Washington
Station—H. R. Bulkley (2AS), 52 South Main
Repairs—Fox Cycle & Hardware Co., 120 Washington

Southport $×RR Ad, in town of Fairfield. Map B-9. Routes 311, 329, 340
Station—J. N. Bulkley (3A)

South Wethersfield $×RR Ad, in town of Wethersfield. Map C-8. Routes 274, 300, 301, 332-C

South Willington $RR Am, in town of Willington. Map D-8. Routes 71, 286

South Wilton $×RR Ad, in town of Wilton. Map B-9. Routes 317, 335

South Windham $×RR Am, in town of Windham. Map D-8. Routes 276, 285

South Windsor $RR Ad, 2014, Hartford Co. Map C-8. Route 64

South Woodstock $Am, in town of Woodstock. Nearest RR station Putnam. Map DE-8

Sprague, 1339, New London Co. Nearest RR station Baltic

Springdale $RR Ad, in city of Stamford. Map A-9

Stafford $RR Am, 4297, Tolland Co. P. O. 2 m. from station. Map D-8. Routes 151, 156

Stafford Springs $×Am, in town of and RR name Stafford. Map D-8. Routes 46, 46-A, 47, 71, 75, 76, 77, 151, 156, 256, 286, 297
Hotel—Stafford Springs House, $2, Adelbert Needham, prop.
Stations—Anthony Adams (4), Furnace av.
Harvey Chaplin & Co. (4), Haymarket sq.

Staffordville $Am, in town of and nearest RR station Stafford. Map D-8

Stamford $×RR Ad, 18,339, Fairfield Co. Map A-9. Routes 311, 317, 329, 340
Agent—John Judd
Hotel—Hotel Rockland, $2 up, Atlantic
Stations—**CLARK'S GARAGE** (2AS), 705 Main. See adv. this page
MECHALEY (2AS), 34-42 Summer. See adv. this page
Fred C. Parsons (3A), 500 Main
Stamford Garage (3AS), 30 W. Main

Stepney Depot $×Ad, in town of Monroe. RR name Stepney. Map B-9. Routes 331, 333

Sterling $×RR Ad, 1209, Windham Co. Map E-8. Route 265

Stevenson RR Ad, in town of Monroe. Map B-9

Still River $×RR Ad, in town of New Milford. Map B-8

Stonington $×RR Ad, 8540, New London Co. Map E-9. Routes 222, 272
Hotel—Hotel Columbus, $2
Station—W. P. Bindloss (4)

Stony Creek $×RR Ad, in town of Branford. Map C-9. Route 273

Storrs $×Am, in town of Mansfield. Nearest RR station Eagleville. Map D-8

Stratford $×RR Ad, 3657, Fairfield Co. Map B-9. Routes 311, 329, 334, 340
Map B-9. Routes 329, 334, 340

Suffield $×RR Ad, 3521, Hartford Co. Map C-8
Hotels—Hotel Smith, $2
Suffield Hotel, $2

Taftville ×Ad, in city of Norwich. RR name Tafts. Map D-8. Routes 255, 265, 271

Talcottville $RR Ad, in town of Vernon. Map D-8. Route 297

Tariffville $×RR Ad, in town of Simsbury. Map C-8

Terryville $×RR Ad, in town of Plymouth. Map B-8. Routes 298, 304, 314

Thomaston $×RR Ad, 3300, Litchfield Co. Map B-8. Routes 298, 304, 313, 314, 318, 332
Hotel—Thomaston House, $2

Thompson $×RR Ad, 6442, Windham Co. Map E-8. Routes 70, 224
Hotel—Chapin House, $1.50

Thompsonville $×RR Ad, in town of Enfield. Map C-7. Routes 64, 75, 76, 286, 307, 328
Hotel—Thompsonville Hotel, $2

Tolland $AdAm, 1036, county seat of Tolland Co. Nearest RR station Rockville or West Willington. Map D-8. Routes 286, 297
Hotel—Webster House, $1.50

Torringford Ad, in town of and nearest RR station Torrington. Map B-8

Torrington $×RR Ad, 12,453, Litchfield Co. Map B-8. Routes 304, 318, 332
Hotels—Allen House, $2, Main and E. Main
Conley Inn, $2-2.50, 128 Main
Stations—C. H. Cantillion, 90 S. Main
C. D. CLARK (2AS), 84 So. Main. See adv. this page
E. A. Perkins Elec. Co. (2AS), 40 Forrest
Repairs—Chas. C. Haight, 155 Church
J. W. Huxford, 51 Prospect

Clark's Garage,

705 Main Street,
STAMFORD, CONN.

Automobile Supplies and Repairing.

Finest Equipped Garage in the State.
Ladies' Reception Room.

Agent for Winton and Oldsmobile Touring Cars.

Clark's Automobile Station.

Storage, Repairing,
Renting, Tires,
Sundries, Supplies.

Gasoline

C. D. CLARK,

84 South Main Street,
TORRINGTON, CONN.

Interstate Automobile Touring Map of New England

Showing all principal traveled highways and trolley lines and Automobile Routes described in this book, all towns, cities, capitals and county seats, graded according to size and located on traveled routes. Printed on fine and durable cloth, to fold to convenient size for handling. By mail upon receipt of price, $1. : : : : : :

F. S. BLANCHARD & CO.

PUBLISHERS

WORCESTER, MASS.

"THE MOST ATTRACTIVE HOTEL IN NEW ENGLAND."

Absolutely Fireproof. **Opened May 27, 1905.**

The Elton

ALMON C. JUDD, Manager.

WATERBURY, CONN.

American and
European Plans.

The attention of Motorists is called to this Magnificent Hotel located in WATERBURY, CONN., 89 miles from New York. Good roads in All Directions. To Hartford 32 miles, New Haven 25 miles. The Berkshires, and a short and satisfactory route between New York and Boston and New England points.

A week-end run from New York to the Elton is a trip that is sure to be pleasantly remembered, and repeated.

Service, Cuisine and Appointments Unsurpassed.

A Modern and Up-to-date **GARAGE** in connection with the house.

This Latest and Newest addition to New England hotels has more to recommend it than any other.

Booklet and further information regarding the house and surrounding country gladly sent upon application.

THE E. H. TOWLE CO.

18, 20, 22, 24 Harrison Avenue,

WATERBURY, CONN.

Automobile Station

Locomobile, Pope-Toledo, Pope-Hartford, Columbia, Franklin, and Cadillac.

AUTOMOBILE SUNDRIES AND REPAIRS.

Totoket $AdNYB, in town of No. Branford. Nearest RR station New Haven. Map C-9
Tracy $×Ad, in town of Wallingford. Nearest RR station Meriden. Map C-8. Routes 296, 328, 332-C
Trumbull $RR Ad, 1587, Fairfield Co. Map B-9
Turnerville $×RR Ad, in town of Hebron. Map D-8
Tyler City RR Ad, in town of Orange. Map C-9
Tylerville $×Ad, in town of Haddam. RR name Goodspeeds. Map D-9. Routes 274, 275, 301
Uncasville $×Am, in town of Montville, which is RR name. Map D-9
Union, Am, 428, Tolland Co. Nearest RR station Stafford. Map D-8. Routes 46, 46-A, 47, 256
Union City $×RR Ad, in town of Naugatuck. Map B-8. Route 311
Unionville $×RR Ad, in town of Farmington. Map C-8. Routes 89-A, 294, 299, 319, 319-A, 320
Hotels—Riverside Inn, $2
Unionville House, $2
Stations—W. F. Symonds (gasoline)
V. Weedig (gasoline)
Repairs—F. B. Miller
Vernon $×RR Ad, 8483, Tolland Co. Map D-8
Vernon Center $RR Ad, in town of Vernon. Map D-8
Versailles $×RR Ad, in town of Sprague. Map D-8
Vintons Mills, Ad, in town of and nearest RR station S. Windsor. Map C-8
Voluntown $×Ad, 872, New London Co. Nearest RR station Jewett City. Map E-8
Wallingford $×RR Ad, 9001, New Haven Co. Map C-9. Routes 296, 328, 332-C
Hotel—Wallingford House, $2
Stations — Connecticut Hardware & Paint Co. (3)
Dickerman Hardw. & Supply Co. (3)
Wapping $Ad, in town of So. Windsor. Nearest RR station Buckland. Map C-8
Warehouse Point $×RR Ad, in town of East Windsor. Map C-8. Routes 64, 307, 328
Hotels—Saltonstall Hotel
Windsor Hotel, $2
Warren $Ad, 432, Litchfield Co. Nearest RR station New Preston. Map B-8
Warrenville $×AdAm, in town of Ashford. Nearest RR station Willimantic. Map D-8
Washington $×RR Ad, 1820, Litchfield Co. Village 1 m. from station. Map B-8
Washington Depot $Ad, in town of Washington, which is RR name. Map B-8
WATERBURY $×RR Ad, 51,139, New Haven Co. Map B-8. Route center Waterbury Division
Agents—Edward Beach, with Mfrs.' Foundry Co.
Charles Dudley, 69 Cherry
Hotels—The Connecticut, $2.50-3.50
THE ELTON (A. and E. plans). See adv. opp. page
Stations—Minter & Benedict (1AS), 21 Buckingham
THE E. H. TOWLE CO. (1AS), 14-18 Harrison av. See adv. opp. page
John Youmans (2AS), 251 So. Main
Waterford $RR AdAm, 2904, New London Co. Map D-9. Routes 273, 274, 275, 327
Hotels—Chapman House, $1.50-2 (summer)
Oswegatchie House, $1.50-2 (summer)
Palmer House, $2 (summer)
Watertown $×RR Ad, 3100, Litchfield Co. Map B-8. Route 316-B
Waterville $×RR Ad, in city of Waterbury. Map B-8. Routes 313, 314, 316-A, 318, 332
Station—John M. Lucas (gasoline)
Wauregan $×RR Ad, in town of Plainfield. Map E-8. Routes 255, 271
Weatogue $RR Ad, in town of Simsbury. Map C-8. Routes 89, 294, 303, 305
West Ashford $AdAm, in town of Ashford. Nearest RR station Willimantic. Map D-8
Westbrook $×RR Ad, 884, Middlesex Co. Map D-9. Routes 273, 327
Hotel—Fowler House, $2
Station—William A. Wilcox (3)
West Cheshire $×RR Ad, in town of Cheshire. Map C-8. Route 332-A
West Chester ×RR Ad, in town of Colchester. P. O. 3 m. from station. Map D-8
West Cornwall $×RR Ad, in town of Cornwall. Map B-8. Routes 317, 335
Hotel—Mansion House, $2
Westfield ×RR Ad, in city of Middletown. P. O. called Little River
Westford $Am, in town of Ashford. Nearest RR station W. Willington. Map D-8
West Goshen $Ad, in town of Goshen. Nearest RR station West Winsted, West Cornwall or Torrington. Map B-8
West Granby $Ad, in town of and nearest RR station Granby. Map C-8
West Hartford $×Ad, 3186, Hartford Co. Nearest RR station Hartford. Map C-8. Routes 294, 295, 298, 299, 304, 306, 320, 328
West Hartland, Ad, in town of Hartland. Nearest RR station New Hartford. Map C-7
West Haven $×RR Ad, in town of Orange. Map C-9. Routes 329, 340
Hotels—Beach House, $2
Hill's Homestead, $2-3 (summer)
Hinman Hotel, $2
Seaview Hotel, $2-2.50 (summer)
Station—W. R. Clinton (3A)
Westminster, Ad, in town of Canterbury. Nearest RR station Plainfield. Map D-8. Routes 230, 287
West Morris, Ad, in town of Morris, which is RR name. Map B-8
West Mystic $RR Ad, in town of Groton. Map E-9. Route 272
West Norfolk RR Ad, in town of Norfolk. Map B-7. Routes 89, 305
Weston, Ad, 840, Fairfield Co. Nearest RR station Norwalk. Map B-9
Westport $×RR Ad, 4017, Fairfield Co. Map B-9. Routes 311, 329, 340
Hotel—Westport House, $2
West Redding $Ad, in town of Redding, which is RR name. Map B-9. Routes 317, 335
West Simsbury $Ad, in town of Simsbury. RR name Stratton Brook. Map C-8
West Stafford $Am, in town of and nearest RR station Stafford. Map D-8. Routes 71, 75, 76, 286, 297
West Suffield ×RR Ad, in town of Suffield. Map C-8
West Thompson $×RR Ad, in town of Thompson. Map E-8. Routes 45, 282
West Torrington $Ad, in town of and nearest RR station Torrington. Map B-8
Westville $×AdNYB, in city of and nearest RR station New Haven. Map C-9. Route 332
West Willington $×RR Am, in town of Willington. Map D-8. Routes 71, 286, 297
West Winsted ×RR Ad, in town of Winchester. P. O. called Winsted. Routes 89, 303, 305
West Woodstock, Ad, in town of Woodstock. Nearest RR station Putnam. Map D-8. Route 256
Wethersfield $×RR Ad, 2637, Hartford Co. Map C-8. Routes 274, 300, 301, 332-C
Station—The Dumery & McCarty Co. (gasoline)
Whitneyville $×AdNYB, in town of Hamden. Nearest RR station New Haven. Map C-9
WILLIMANTIC $×RR AdAm, in town of Windham. Map D-8. Route center Willimantic Division
Agents—E. P. Chesbro, Pleasant
F. G. Taft, 124 Valley
E. F. Whittemore, Main
Hotel—Hooker House, $2
Station—**HILL'S AUTOMOBILE STATION** (2AS), Arthur C. Hill, prop., 125 Church. See adv. page 138

Willington $×Am, 885, Tolland Co. Nearest RR station W. Willington. Map D-8.
Wilsons $RR Ad, in town of Windsor. Map C-8
Wilsonville ×RR Ad, in town of Thompson. Map E-7. Route 45
Wilton $×RR Ad, 1598, Fairfield Co. Map B-9. Routes 317, 335
Winchester, 7763, Litchfield Co. RR station Winsted. P. Os. Winsted and Winchester Center
Winchester Center $Ad, in town of Winchester; county seat of Litchfield Co. Nearest RR station Winsted. Map B-8
Windham $×AdAm, 10,137, Windham Co. Nearest RR station Willimantic. Map D-8. Routes 230, 253, 276, 287
Hotel—Windham Hotel, $2
Windsor $×RR Ad, 3614, Hartford Co. Map C-8. Route 65
Hotel—Hotel Windsor, $2
Windsor Locks $×RR Ad, 3062, Hartford Co. Map C-8. Routes 65, 328
Hotel—Charter Oak Hotel, $2
Windsorville $Ad, in town of E. Windsor, which is RR name. Map C-8
Winnipauk $×RR Ad, in city of Norwalk. Map B-9. Routes 317, 335
WINSTED $×RR Ad, in town of Winchester. Map B-8. Route center Winsted Division
Hotel—**HOTEL WINCHESTER**, $2.50 up. See adv. this page
Stations—J. H. Alvord (gasoline only)
D. J. Barnes (3)
R. S. Beeman (3)
John H. Parsons (3)
Repairers—Brown Machine Co.

Winthrop, Ad, in town of Saybrook. Nearest RR station Deep River. Map D-9
Wolcott, Ad, 581, New Haven Co. Nearest RR station Waterbury. Map C-8
Woodbridge, 852, New Haven Co. Nearest RR station New Haven
Woodbury $×Ad, 1988, Litchfield Co. Nearest RR station Pomeraug Valley or Waterbury. Map B-8
Hotel—Curtis House, $2
Woodmont $×RR Ad, in town of Milford. Map C-9. Routes 329, 340
Woodstock $Ad, 2095, Windham Co. Nearest RR station Putnam. Map E-8
Hotel—Elmwood Hall, $2
Woodstock Valley $Ad, in town of Woodstock. Nearest RR station Putnam. Map D-8. Route 256
Yale $AdNYB, in city of and nearest RR station New Haven
Yalesville $×RR Ad, in town of Wallingford. Map C-9. Route 328
Yantic $×RR Am, in city of Norwich. Map D-8. Routes 276, 285

Hotel Winchester,

WINSTED, CONN.

Automobile Garage connected with hotel.

SCHOFF & SAUTER, Proprietors.

Also Proprietors of
NORFOLK INN, Norfolk, Conn.

MAINE.

Abbot Am, 716, Piscataquis Co. RR name Monson Junction
Abbot Village $×RR Am, in town of Abbot
Acadia AmDom, in Connor Plantation. Nearest RR station Caribou
Acton Am, 778, York Co. Nearest RR station Sanbornville, N. H. Map G-4
Addison $×Am, 1059, Washington Co. Nearest RR station Columbia Falls. Map Insert
Hotel—Austin Hotel, $1.50-2
Albany Cn, 538, Oxford Co. Nearest RR station Bethel. Map G-3
Albion $RR Am, 878, Kennebec Co. Map K-2. Route 397
Alewive Am, in town of Lyman. Nearest RR station West Kennebunk. Map G-5
Alexander ×Am, 333, Washington Co. Nearest RR station Baring
Alfred $×RR Am, 937, county seat of York Co. Map G-5
Hotel—Alfred Hotel, $1.50
Allagash Cn, 190, Aroostook Co. Nearest RR station Fort Kent
Allens Mills Am, in town of Industry. Nearest RR station Farmington. Map H-2
Alna $RR Am, 444, Lincoln Co. Map J-3
Alta Am, in town of and nearest RR station Greene. Map H-3
Alton ×RR Am, 314, Penobscot Co. Map Insert. Route 424
Amherst $Am, 364, Hancock Co. Nearest RR station Bangor. Map Insert
Amity Am, 404, Aroostook Co. Nearest RR station Danforth or Houlton
Andover $×Am, 727, Oxford Co. Nearest RR station Rumford Falls or Bethel. Map G-2. Routes 413, 414
Hotel—French's Hotel, $2 (summer)
Station—F. S. Smith (gasoline)
Annabessacook RR Am, in town of Monmouth. P. O., N. Monmouth. Map H-J-3
Anson $×RR Am, 1830, Somerset Co. Map J-2
Hotel—Hotel Howard, $1 up
Appleton $×Am, 975, Knox Co. Nearest RR station Warren or Union. Map K-3
Hotel—Valley House, $1.50
Argyle Am, 320, Penobscot Co. Nearest RR station Alton

Arnold Am, in town of Newburgh. Nearest RR station Etna. Map K-2
Arrowsic Am, 180, Sagadahoc Co. Nearest RR station Bath. Map J-4
Ashdale Am, in town of Phippsburg. Nearest RR station Bath. Map J-4
Ashland $×RR Am, 1513, Aroostook Co.
Hotels—Ashland Hotel, $2
Exchange Hotel, $2-2.50
Ashland Junction ×RR Am, in town of Oakfield
Ash Point Am, in town of So. Thomaston. Nearest RR station Rockland. Map K-3
Ashville Am, in town of Sullivan. Nearest RR station Mount Desert Ferry. Map Insert
Askwith ×RR Dom, in town of Sapling
Asticou ×Am, in town of Mount Desert. Via North East Harbor. Map Insert
Athens $×Am, 896, Somerset Co. Nearest RR station Skowhegan. Map J-2
Hotel—Donnigan's Inn, $1.50
Atkinson Am, 495, Piscataquis Co. Nearest RR station South Sebec
Atlantic $Am, in town of Swans Island, which is nearest steamer landing
Auburn $×RR AmCan, 12,951, county seat of Androscoggin Co. Map H-3. Routes 362, 371, 372, 407, 408, 411, 413, 439
Club—See under Lewiston
Hotel—Elm House, $2 up
Station—Darling Auto Co. (2AS), 52 Court
AUGUSTA $×RR Am, 11,683, capital of state and county seat of Kennebec Co. Map J-3. Route center Augusta Division
Agent—Frank I. Clark
Hotels—Cony House, $2-2.50
HOTEL NORTH, $2 up, Geo. W. Boynton, prop. See adv. page 172
Stations—**FIFIELD BROS.** (2AS). See adv. page 172
W. J. Skehan (2AS)
Quimby & North (Automobile Register)
Aurora Am, 152, Hancock Co. Nearest RR station Bangor. Map Insert
Avon 448, Franklin Co. Nearest RR station Phillips
Ayers in town of Pembroke
Back River Am, in town of Boothbay. Via Boothbay Harbor. Map J-4

Baileys Island $Am, in town of Harpswell. RR via Portland or Brunswick. Map J-4
Baileyville RRAm, 215, Washington Co.
Bald Mountain Am, in town of Rangeley. Nearest RR station Oquossoc. Map G-2
Baldwin 821, Cumberland Co.
Bancroft ×RRAm, 318, Aroostook Co.
BANGOR $×RRAm, 21,850, county seat of Penobscot Co. Map L-2 and Map Insert. Route center Bangor Division
Agent—Charles A. Dillingham
Hotels—Bangor House, $2 up
PENOBSCOT EXCHANGE, $2 up, Moon & Cratty, props, Exchange. See adv. page 175
Windsor Hotel, $2 up
Stations—S. L. Crosby Co. (2AS), 186 Exchange
PENOBSCOT EXCHANGE (S), Exchange
W. A. Purington (3S), 126 Exchange
C. B. Treat (3AS), 29 Palm
Charles B. Treat (2AS)
Bar Harbor $×RRAm, in town of Eden. Map Insert. Routes 363, 421
Hotels—Belmont Hotel, $3 (summer)
Louisburg, The, $5-7 (summer)
Lyman House, $3 (summer)
Malvern House, $5-8 (summer)
Newport Hotel, $3-4 (summer)
St. Sauveur Hotel, $3-4 (summer)
The Porcupine (E. plan) (summer)
Baring $×RRAm, 231, Washington Co.
Bar Mills $×Am, in town of Buxton. RR name Saco River. Map G-4
Hotel—Hotel Sanderson, $1.50
Barnard RRDom, 98, Piscataquis Co.
Barrett $Am, in town of Sumner. Nearest RR station East Sumner. Map H-3
Basin Am, in town of Addison. Nearest RR station Columbia Falls
Batchelder Grant 173, Oxford Co.
Bath $×RRAm, 10,477, county seat of Sagadahoc Co. Map J-4, Routes 363, 369
Hotels—Harbor View Hotel, $2.
Phoenix Hotel, $2
Shannon House, $2
Stations—Bath Automobile & Gas Engine Co. (2AS), Broad and Commercial
J. E. Fish (3AS) 247 Water
Bay Point Am, in town of George. Map J-4
Bay View ×Am, in city of Saco. Map H-5
Bayville Am, in town of and via Boothbay Harbor. Map J-4
Beddington Am, 86, Washington Co. Nearest RR station Cherryfield. Map Insert
Beechwood Am, in town of Kennebunkport. Nearest RR station Biddeford. Map H-5
Hotel—The Belvidere, $2.50 (summer)
Belfast $×RRAm, 4615, county seat of Waldo Co. Map L-K-3. Routes 363, 375, 383, 397, 422
Hotels—Revere House, $2
Windsor Hotel, $2
Stations—Geo. T. Read (3)
F. J. Stephenson (3)
Belgrade $×RRAm, 1058, Kennebec Co. Map J-3. Route 382
Belgrade Lakes $×Am, in town of and nearest RR station Belgrade. Map J-2. Route 382
Hotel—The Belgrade, $3 up (summer)
Belmont $×RRAm, 352, Middlesex Co. Map K-3. Route 383
Bemis ×RRAm, in town of Rangeley. Map G-2. Route 413
Benedicta $Am, 350, Aroostook Co. Nearest RR station Sherman
Benner Am, in town of Jefferson. Nearest RR station North Whitefield. Map J-3
Benton Am, 1097, Kennebec Co. Nearest RR station West Benton. Map J-2. Routes 381, 387, 397, 399, 420
Benton Falls $Am, in town of Benton Nearest RR station West Benton. Route 397
Benton Station Am, in town of Benton RR name West Benton. Route 399
Berry Mills $Am, in town of Carthage. Nearest RR station North Jay or Dixfield. Map H-2
Berwick $Am, 2280, York Co. Nearest RR station Somersworth, N.H. Map G-5
Hotel—Grant's Hotel, $2
Berwick Branch ×Am, in town of South Berwick. Nearest RR station North Berwick. Map G-5
Bethel $×RR Cn, 1835, Oxford Co. Map G-3
Hotel—Prospect Hotel, $2 up
Biddeford $×RRAmBL, 16,145, York Co. Map H-5. Routes 177, 352, 359, 450
Agent—R. A. Fairfield
Hotel—Hotel Thatcher, $2-3
Repairer—Geo. W. Leavitt
Biddeford Pool $×Am, in city of and nearest RR station Biddeford. Map H-5
Hotel—The Louisburg, $2.50-3 (summer)
Bigelow ×RRAm, in Crockertown Plantation. Routes 438, 442
Bigelow Plantation, 57, Somerset Co.
Bingham $×RRAm, 841, Somerset Co.
Hotel—Bingham Hotel, $2
Birches, Am, Oxford Co. Steamer from Bemis or Upper Dam. Map G-2
Birch Harbor, Am, in town of Gouldsboro. Nearest RR station Mount Desert Ferry. Map Insert
Birch Island, Am, Cumberland Co. Via Portland
Blaine $×RRAm, 954, Aroostook Co.
Blanchard $×RRAm, 248, Piscataquis Co.
Bluehill $×Am, 1828, Hancock Co. Nearest RR station Ellsworth or Sedgwick. Map Insert
Bluehill Falls, Am, in town of Bluehill. Nearest RR station Ellsworth. Map Insert
Bolsters Mills $AmCn, in town of Otisfield. Nearest RR station Norway or Harrison. Map G-3
Bonney, Am, in town of and nearest RR station Princeton
Bonny Eagle, Am, in town of Standish. Nearest RR station Saco River. Map G-4
Boothbay $Am, 1766, Lincoln Co. Steamer landing Boothbay Harbor. Map J-4
Hotels—Ocean Grove House (summer)
Ocean Point House, $2 (summer)
Seavey House, $1.50
Boothbay Harbor $×RRAm, 1926, Lincoln Co. Map J-4
Hotels—Albee House, $2-2.50 (summer)
Boothbay House, $2-2.50
Oak Grove House, $2-3 (summer)
Boundary $Dom, in town of and nearest RR station Bridgewater
Bowdoin 937, Sagadahoc Co. Nearest RR station Lisbon Falls or Bowdoinham
Bowdoin Center, Am, in town of Bowdoin. Nearest RR station Bowdoinham. Map J-3
Bowdoinham $×RRAm, 1305, Sagadahoc Co. Route 396
Hotel—Stinson Hotel, $1.50
Bowerbank, Am, 66, Piscataquis Co. Nearest RR station South Sebec
Boyd Lake ×RRAm, in town of Orneville. Route 424
Bradford $Am, 954, Penobscot Co. Nearest RR station South Lagrange or Bangor
Bradford Center, Am, in town of Bradford. Nearest RR station South Lagrange
Bradley $Am, 682, Penobscot Co. Nearest RR station Great Works. Map Insert
Braggville $×Am, in town of Stacyville. RR name Sherman
Bremen, Am, 657, Lincoln Co. Nearest RR station Waldoboro. Map K-3
Brewer $×Am, 4835, Penobscot Co. RR name Brewer Junction. Map L-2. Routes 421, 423
Station—W. H. Rollins (3A)
Bridgewater ×RR Am, 1179, Aroostook Co. P. O. name Bridgewater Center
Bridgewater Center $Am, in town of and RR name Bridgewater
Bridgton $×RRAm, 2868, Cumberland Co. Map G-3. Route 361
Hotels—The Bridgton, $2.50 (summer)
Cumberland Hotel, $2
The Stoneleigh, $2 (summer)

Stations—Henry J. Halkett (3)
E. J. Styles (3)
Wales & Hamblin (gasoline)

Brighton ×Am, 368, Somerset Co. Nearest RR station Skowhegan or Mainstream
Hotel—Wesserunsett House

Bristol $×Am, 2572, Lincoln Co. Nearest RR station Newcastle, or steamer from Portland. Map J-4

Broad Bay $, in town of and nearest RR station Waldoboro

Broad Cove ×Am, in town of Bremen. Nearest RR station Waldoboro. Map K-3

Brooklin $×RRAm, 936, Hancock Co. Map Insert.
Hotel—Dority Hotel, $2

Brooks, $×RRAm, 669, Waldo Co. Map K-2

Brooksville Am, 1171, Hancock Co. Via Bucksport. Map Insert

Brookton $×Am, 285, Washington Co. In Jackson Brook Plantation. Nearest RR station Forest

Brownfield $×RRAm, 1019, Oxford Co. Map G-4. Route 360
Hotel—Pequawket Hotel, $1.50

Brownville $×RRAm, 1570, Piscataquis Co. Route 424
Hotel—Hotel Herrick, $2

Brownville Junction ×RRAmDom, in town of Brownville. P. O. called Henderson

Brunswick $×RR Am, 6806, Cumberland Co. Map J-4. Routes 363, 366, 366-A, 367, 368, 369, 370, 371, 372, 373, 374, 388, 396, 409
Hotel—Hotel Eagle, $2-2.50 (also E. plan)
Station—R. S. Whitney (3AS)

Bryants Pond $×RR Cn, in town of Woodstock. Map G-3. Routes 408, 413
Hotel—Glen Mountain Hotel, $1.50

Buckfield $×RR Am, 1139, Oxford Co. Map H-3
Hotel—Hotel Long, $2

Bucks Harbor ×Am, in town of Machiasport, which is nearest steamboat landing

Bucksport $×RR Am, 2339, Hancock Co. Map L-2. Routes 363, 375, 383
Hotel—Robinson House, $2

Bucksport Center ×RR Am, in town of Bucksport. Map L-2

Bunker Hill, Am, in town of Jefferson. Nearest RR station Damariscotta Mills. Map J-3

Burdin, Am, in town of Wellington. Nearest RR station Guilford

Burkettville, Am, in town of Appleton. Nearest RR station Union. Map K-3

Burleigh $×Am, in town of Oakfield, which is RR name

Burlington $Am, 394, Penobscot Co. Nearest RR station Enfield

Burnham $×Am, 766, Waldo Co. RR name Burnham Junction. Routes 399, 420

Buxton $RR Am, 1838, York Co. Map G-4
Hotel—Hotel Sanderson, $1.50

Buxton Center $×Am, in town of and nearest RR station Buxton. Map G-4

Byron $×RR Am, 204, Oxford Co. Map G-2

Calais $×RR AmDom, 7655, Washington Co. Route 375
Hotels—Border City Hotel, $2
St. Croix Exchange, $2
Station—Chas. E. Phinney (4)

Cambridge $×Am, 364, Somerset Co. Nearest RR station Mainstream

Camden $×RR Am, 2885, Knox Co. Map K-3 Route 375
Hotels—Bay View House, $2-3
The Norumbega, $2.50-4 (summer)
Summit House (summer) Mt. Batty

Camp Caribou, Am, on Parmachenee Lake, Oxford Co. Nearest RR station Oquossoc

Canaan $×Am, 977, Somerset Co. Nearest RR station Pittsfield or Skowhegan. Map J-2. Routes 425, 429
Hotels—Canaan Hotel, $1.50
Mohican House, $2 (summer)

Canton $×RR Am, 946, Oxford Co. Map H-3
Hotel—Revere House, $2

Canton Point, Am, in town of Canton. Nearest RR station Gilbertville. Map H-3

Cape Cottage $AmCn, in town of Cape Elizabeth. Nearest RR station Portland. Map H-4

Cape Elizabeth, ×Am, 887, Cumberland Co. Via Portland. Map H-4
Hotel—Cliff House, $2.50-3 (summer)

Cape Neddick, $×Am, in town of York. Nearest RR station York Beach. Map G-5. Routes 177, 352, 359, 450

Capens, ×Am, in town of Squaw Mountain. Via Greenville

Cape Porpoise $×Am, in town of and nearest RR station Kennebunkport. Map H-5
Hotels—Langford House, $1.50 (summer)
Stone Haven, $3 (summer)

Cape Rozier, Am, in town of Brooksville. Via Rockland or Bucksport

Capital Island ×RR Am, Lincoln Co. Map J-4

Caratunk $Am, 218 Somerset Co. Nearest RR station Bingham

Cardville, Am, in town of Greenbush. Nearest RR station Costigan

Caribou $×RR AmDom, 4758, Aroostook Co.
Hotels—The Burleigh, $2
Vaughan House, $2

Carmel $×RR Am, 962, Penobscot Co. Map K-2. Routes 381, 387, 399, 420, 425, 429
Hotels—Carmel House, $1.50
Elm Hotel, $1.50

Carroll, Am, 487, Penobscot Co. Nearest RR station Winn

Carthage, Am, 334, Franklin Co. Nearest RR station North Jay or Dixfield. Map H-2

Cary, AmDom, 400, Aroostook Co. Nearest RR station Houlton

Casco $×Am, 783, Cumberland Co. Nearest RR station Poland. Map G-4
Hotel—Eastman House

Castine $×RR Am, 925, Hancock Co. Nearest RR station Bucksport. Map L-3
Hotel—Acadian The, $2.50-3.50 (summer)

Castle Hill, AmDom, 567, Aroostook Co. Nearest RR station Presque Isle

Caswell, Dom, 368, Aroostook Co. Nearest RR station Limestone

Cathance RR Am, in town of Topsham. Map J-4

Cedar Grove $Am, in town of Dresden. Nearest RR station Iceboro. Map J-3

Center, Am, in town of Tremont. Via Southwest Harbor. Map Insert

Center Belmont $Am, in town of Belmont. Nearest RR station Belfast. Map K-3

Center Lebanon Am, in town of Lebanon. Nearest RR station Eastwood. Map G-5

Center Lincolnville $Am, in town of Lincolnville. Nearest RR station Camden. Map K-3

Center Lovell $Am, in town of Lovell. Nearest RR station Fryeburg. Map G-3

Center Montville ×Am, in town of Montville. Nearest RR station Thorndike. Map K-3

Centerville RR, 91, Washington Co.

Chandler, Dom, in town of Brownville. Nearest RR station Lakeview or Milo

Chapman Plantation, 285, Aroostook Co.

Charleston $×Am, 842, Penobscot Co. Nearest RR station Bangor

Charlotte ×RR Am, 315, Washington Co. P. O. 2 m. from station

Chase Mills, Am, in town of Turner. Nearest RR station Buckfield. Map H-3

Chebeague Island $Am, in town of Cumberland. Via steamer from Portland
Hotel—Sunnyside House, $2-3 (summer)

Chelsea RR Am, 3092, Kennebec Co. Map J-3. Route 384

Cherryfield $×RRAm, 1859, Washington Co. Map Insert. Routes 375, 423

Chester, Dom, 363, Penobscot Co. Nearest RR station Mattawamkeag

Chesterville $×Am, 709, Franklin Co. Nearest RR station Wilton. Map H-2

Chesuncook, Am, 65, Piscataquis Co. Nearest RR station Greenville
China $×RRAm, 1380, Kennebec Co. Map J-3
Hotels—China Hotel, $2
Park House, $2
Chisholm $RRAm, in town of Jay. RR name Chisholms Mills. Map H-3. Route 407
Christmas Cove ×RRAm, in town of Bristol. P. O. name Christmas
City Point RRAm, in city of Belfast. Map K-3
Clark Island ×Am, in town of St. George. Via Rockland. Map K-4
Clarks Mill ×Am, in town of Hollis. Nearest RR station Bradbury. Map G-4
Cliff Island, Am, in city of and via Portland
Clifton, Am, 236, Penobscot Co. Nearest RR station Bangor. Map Insert
Clinton $×RR Am, 1398, Kennebec Co. Map JK-2. Routes 381, 387, 399, 420
Hotels—Clinton Hotel, $2
Village House, $2
Codyville 68, Washington Co.
Columbia ×RRAm, 516, Washington Co. Map Insert
Columbia Falls $×RRAm, 569, Washington Co. Map Insert. Route 375
Concord, Am, 291, Somerset Co. Nearest RR station North Anson. Map J-2
Connor 453, Aroostook Co. Nearest RR station Caribou
Convene, Am, in town of Sebago. Nearest RR station Mattocks. Map G-4
Cooks RRAm, in town of Casco. Nearest RR station to Cooks P. O., Poland. Map G-4
Cooper 207, Washington Co. Nearest RR station Charlotte
Coopers Mills $×RRAm, in town of Whitefield. Map J-3. Route 384
Hotel—Achorn's Hotel
Coplin ×Am, 70, Franklin Co. Nearest RR station Dead River. Routes 431, 442
Corea Am, in town of Gouldsboro. Nearest RR station Mount Desert Ferry. Map Insert
Corinna $×RR Am, 1170, Penobscot Co. Map K-2
Hotel—Corinna Hotel, $1.50
Corinth Am, 1042, Penobscot Co. Via Bangor. P. O. called East Corinth. Map K-2
Hotel—McGregor House, $1.50
Cornish $×RR Am, 984, Cumberland Co. Map G-4
Hotels—Lincoln Hotel, $2
Park House, $2
Cornville ×Am, 689, Somerset Co. Nearest RR station Skowhegan
Costigan $×RR Am, in town of Milford. Map Insert
Cousens Island Am, in town of Yarmouth. Via Portland. Map H-4
Cranberry Isles Am, 374, Hancock Co. Via Southwest Harbor. Map Insert
Hotel—Hotel Islesford, $1.2.50 (summer)
Crawford Am, 112, Washington Co. Nearest RR station Baring
Crescent Surf ×Am, in town of Kennebunk. Nearest RR station Kennebunk Beach. Map G-5
Criehaven Am, 47, Knox Co. Via Rockland
Crockertown 35, Franklin Co.
Crouseville AmDom, in town of Washburn. Nearest RR station Presque Isle
Crowleys Junction ×RR Am, in city of Lewiston. P. O. called South Lewiston
Crystal ×RR Am, 370, Aroostook Co.
Cumberland ×RR, 1404, Cumberland Co. Map H-4. Route 363
Cumberland Center $×Am, in town of Cumberland. Nearest RR station Cumberland Jc. Map H-4
Cumberland Junction ×RR Am, in town of Cumberland. Map H-4
Cumberland Mills $×RR Am, in city of Westbrook. Map H-4
Cundys Harbor $Am, in town of Harpswell. Via Portland or Brunswick. Map J-4. Route 373
Cupsuptic Am, Oxford Co. Nearest RR station Oquossoc. Map G-2

Curtis Corner $RR Am, in town of Leeds. Map H-3
Cushing $×Am, 604, Knox Co. Nearest RR station Thomaston. Map K-3
Hotels—Hotel Hathorn, $1
Hathorn House, $1
Cushing Island ×RR Am, in city of Portland. Map H-4
Hotel—Ottawa House $3-4 (summer)
Cutler $×Am, 565, Washington Co. Nearest RR station East Machias
Hotels—Hotel Cutler, $2 (summer)
Cyr 502, Aroostook Co. Nearest RR station Van Buren.
Daigle Am, in New Canada Plantation. Nearest RR station Fort Kent
Dallas 172, Franklin Co.
Damariscotta $×Am, 876, Lincoln Co. Nearest RR station Newcastle. Map J-3. Routes 363, 369
Hotels—Fiske House
Maine Hotel, $2
Damariscotta Mills $×RR Am, in town of Nobleboro. Map J-3
Hotel—York's Hotel
Damascus RR Am, in town of Carmel. Map K-2
Danforth $×RR Am, 1092, Washington County
Hotels—Eureka House, $2
Hotel Vendome, $2
Danville $AmCn, in city of Auburn. RR name Danville Jc.
Danville Junction ×RR AmCn. Androscoggin Co. P. O. called Danville. Map H-3. Routes 362, 411
Dark Harbor ×Am, in town of Islesboro. Via Rockland or Belfast. Map L-3
Hotel—Islesboro Inn $5 (summer)
Dayton Am, 473, York Co. Nearest RR station Biddeford. Map G-4
Dead River ×Am, 91, Somerset Co. Nearest RR station Carrabassett
Deblois Am, 73, Washington Co. Nearest RR station Cherryfield. Map Insert
Dedham $Am, 327, Hancock Co. Nearest RR station Lake House. Map Insert
Hotel—Lake Hotel, $2 (summer)
Deer Island ×Am, 9, Piscataquis Co. Via steamer from Greenville. P. O. called Capens
Deer Isle $×RR Am, 2047, Hancock Co.
Hotel—Pleasant View, $2
Denmark $Am, 634, Oxford Co. Nearest RR station Brownfield. Map G-4
Hotel—Bartlett House, $1-2
Dennis 96, Somerset Co.
Dennysville $×RR Am, 482, Washington Co. Route 375
Hotel—Riverside Inn, $2
Detroit $RR Am, 527, Somerset Co. Map K-2
Dexter $×RR Am, 2941, Penobscot Co.
Hotels—Dexter House, $1.50
Exchange Hotel, $2-2.50
Dickvale Am, in town of Peru. Nearest RR station Dixfield. Map H-3
Dirigo Am, in city of Auburn
Dixfield $×RR Am, 1052, Oxford Co. Village 1 m. from station. Map H-2
Dixmont $Am, 843, Penobscot Co. Nearest RR station Bangor. Map K-2
Dixmont Center Am, in town of Dixmont. Nearest RR station Unity. Map K-2
Dorman $RR Am, in town of Harrington. Map Insert
Douglass Hill Am, in town of Sebago. Nearest RR station Mattocks. Map G-4
Dover $×RR Am, 1889, county seat of Piscataquis Co.
Hotel—Blethen Hotel, $2
Dresden Am, 882, Lincoln Co. Nearest RR station Richmond. Map J-3. Route 396
Dresden Mills $Am, in town of Dresden. Nearest RR station Richmond. Map J-3
Drew Am, 120, Penobscot Co. Nearest RR station Kingman
Dryden $, in town of and RR station called Wilton. Map H-2
Dry Mills ×Am, in town of and nearest RR station Gray. Map H-4. Route 364
Durham $AmCn, 1230, Androscoggin Co. Nearest RR station Auburn. Map H-4. Routes 371, 372
Dutch Neck Am, in town of and nearest RR station Waldoboro. Map K-3

Dyer Brook RR Am, 280, Aroostook Co.
Eagle Lake ×RR Am, 406, Aroostook Co.
Eagle Lake Mills Am, in town of and nearest RR station Eagle Lake
East Andover Am, in town of Andover. Nearest RR station Frye. Map G-2
East Baldwin $×Am, in town of Baldwin. RR name Mattocks. Map G-4. Route 360
East Bethel Cn, in town of Bethel. Nearest RR station Lockes Mills. Map G-3
East Bluehill $×Am, in town of Bluehill. Nearest RR station Ellsworth or Sedgwick. Map Insert
East Boothbay $×RR Am, in town of Boothbay. Map J-4
East Bowdoinham Am, in town of Bowdoinham. RR name Harwards. Map J-3. Routes 370, 388
Eastbrook Am, 248, Hancock Co. Nearest RR station Franklin. Map Insert
East Brownfield $×Am, in town of Brownfield, which is RR name. Map G-4
East Bucksport Am, in town of and nearest RR station Bucksport. Map Insert
East Corinth $×Am, in town of Corinth. Nearest RR station Bangor
East Dedham Am, in town of Dedham. Nearest RR station Green Lake. Map Insert
East Denmark Am, in town of Denmark. Nearest RR station Brownfield. Map G-4
East Dixfield $×Am, in town of Dixfield. Nearest RR station North Jay. Map H-2
East Dixmont $Am, in town of Dixmont. Nearest RR station Unity. Map K-2
East Dover $×RR Am, in town of Foxcroft
East Eddington $Am, in town of Eddington. Via Bangor. Map Insert
East Edgecomb Am, in town of Edgecomb. Nearest RR station Newcastle. Map J-4
East Exeter Am, in town of Exeter. Nearest RR station Etna
East Franklin Am, in town of and nearest RR station Franklin. Map Insert
East Friendship ×Am, in town of Friendship. Nearest RR station Thomaston. Map K-3
East Fryeburg ×Am, in town of Fryeburg. Nearest RR station Brownfield. Map G-3
East Gray ×Am, in town of Gray, which is RR name
East Hampden ×Am, in town of Hampden. Via Bangor. Map L-2
East Hebron ×RR Am, in town of Hebron. Map H-3
East Hiram $×Am, in town of and nearest RR station Hiram. Map G-4
East Holden $×Am, in town of Holden. RR name Lake House. Map Insert
East Jefferson $Am, in town of Jefferson. Nearest RR station Waldoboro. Map K-3. Route 384
East Knox $Am, in town of Knox. Via Belfast. Map K-3
East Lebanon Am, in town of Lebanon. RR name Eastwood. Map G-5
East Limington Am, in town of Limington. Nearest RR station Steep Falls. Map G-4
East Lincoln Am, in town of and nearest RR station Lincoln
East Livermore $RR Am, 2129, Androscoggin Co. Village 2 m. from station. Map H-3
East Livermore Mills $Am, in town of and nearest RR station East Livermore. Map H-3
East Lowell Am, in town of Lowell. Nearest RR station Enfield
East Lyndon RR Dom, in town of Caribou. P. O. called East Caribou
East Machias $×RR Am, 1521, Washington Co. Route 375
Hotels—Gardner House, $2
Sanborn's Tavern, $2
East Madrid Am, in town of Madrid. RR name Sanders. Map H-2
East Mercer ×Am, in town of Mercer. Nearest RR station Norridgewock. Map J-2
East Newcastle Am, in town of and nearest RR station Newcastle. Map J-4
East Newport $RR Am, in town of Newport. Map K-2
East New Portland ×Am, in town of New Portland. Nearest RR station North Anson. Map H-2
East New Sharon $Am, in town of New Sharon. Nearest RR station Farmington. Map J-2
East North Yarmouth $Cn, in town of North Yarmouth, which is RR name. Map H-4
Easton ×RR Am, 1215, Aroostook Co.
East Orland Am, in town of Orland. Nearest RR station Bucksport. Map Insert. Route 375
East Otisfield Cn, in town of Otisfield. Nearest RR station Oxford. Map G-3
East Palermo Am, in town of and nearest RR station Palermo. Map K-3 Route 383
East Parsonsfield $×Am, in town of Parsonsfield. Nearest RR station Cornish. Map G-4
East Peru RR Am, in town of Peru. Map H-3
East Pittston $Am, in town of Pittston. Via Gardiner. Map J-3
East Poland $Cn, in town of Poland. RR name Empire Road. Map H-3
Eastport $×RR Am, 5311, Washington Co. Route 375
Agent—C. E. Capen
Hotels—Hotel Quoddy, $2
Riverside Hotel, $2
Station—E. S. Martin (3)
East Raymond Am, in town of Raymond. Nearest RR station Gray. Map H-4
East Rumford Am, in town of Rumford. Nearest RR station Rumford Falls. Map G-2
East Searsmont Am, in town of Searsmont. Nearest RR station Belfast. Map K-3
East Sebago $Am, in town of Sebago. Nearest RR station Mattocks. Map G-4. Route 365
East Stoneham Cn, in town of Stoneham. Nearest RR station Norway. Map G-3
East Sullivan $×Am, in town of Sullivan. Nearest RR station Mount Desert Ferry. Map Insert
East Sumner $×RR Am, in town of Sumner. Map H-3
East Surry Am, in town of Surry. Nearest RR station Ellsworth. Map Insert
East Troy Am, in town of Troy. Nearest RR station Unity. Map K-2
East Turner AmCn, in town of Turner. Nearest RR station Auburn. Map H-3. Routes 407, 439
East Union ×Am, in town of and nearest RR station Union. Map K-3
East Vassalboro $×RR Am, in town of Vassalboro. Map J-3
Hotel—Revere Hotel, $1.50 (summer)
East Waldoboro RR Am, in town of Warren. P. O. 3½ m. from station. Map K-3
East Waterboro ×RR Am, in town of Waterboro. Map G-4
East Waterford Cn, in town of Waterford. Nearest RR station Norway. Map G-3
East Wilton $×RR Am, in town of Wilton. Map H-2. Routes 407, 439
East Winn Am, in town of and nearest RR station Winn
East Winthrop Am, in town of Winthrop. Via Augusta. Map J-3. Route 410
Eastwood RR Am, in town of Lebanon. P. O. called East Lebanon. Map G-5
Eaton ×RR Am, in town of Danforth
Eddington $Am, 663, Penobscot Co. Nearest RR station Bangor. Map Insert
Eden Am, 4379, on Mount Desert Island, in Hancock Co. Nearest RR station Bar Harbor. Map Insert. Route 421
Eden Falls $×Am, in town of Naples. Nearest RR station Poland. Map G-3
Edgecomb ×Am, 607, Lincoln Co. Nearest RR station Wiscasset. Map J-4
Edinburg, 65, Penobscot Co.
Edmunds 492, Washington Co. Via Eastport

Eggemoggin Am, in town of Deer Isle. Steamer from Rockland or Ellsworth. Map Insert
Egypt Am, in town of Franklin. Nearest RR station Franklin Road. Map Insert
Eliot $×RR Am, 1458, York Co. Map G-5
Hotel—Green Acre Inn, $3 (summer)
Ellingwoods Corner Am, in town of Winterport. Nearest RR station Hampden. Map L-2
Elliottsville 86, Piscataquis Co. Nearest RR station Onawa
Ellsworth $×RR Am, 4297, county seat of Hancock Co. Map Insert. Routes 363, 375, 421, 423
Hotels—American House, $2-3
Hancock House, $2-2.50
Stations—Ellsworth Bicycle Co. (3)
Ellsworth Foundry (3)
Stratton & Wescott (gasoline)
Ellsworth Falls $×RR Am, in city of Ellsworth. Map Insert. Routes 423
Elmore Am, in town of St. George. Nearest RR station Tenants Harbor. Map K-4
Elms Am, in town of Wells. RR name The Elms. Map G-5. Routes 177, 352, 359, 450
Elmwood Am, in town of and nearest RR station Union. Map K-3
Elmwood Farm RR Am, in town of Poland. P. O. called Empire
Embden RR Am, 567, Somerset Co. Map J-2
Emery Mills ×Am, in town of Shapleigh. Nearest RR station Springvale. Map G-5
Empire $×Am, in town of Poland. RR name Elmwood Farm. Map H-3
Empire Road RR Am, in town of Poland. P. O. called East Poland
Enfield $×RR Am, 1062, Penobscot Co. Village 1¼ m. from station
East Plantation 44, Aroostook Co.
Etna $×RR Am, 527, Penobscot Co. Map K-2. Routes 381, 387, 399, 420, 425, 429
Etna Center Am, in town of and nearest RR station Etna. Map K-2
Eustis ×Am, 436, Franklin Co. Nearest RR station Bigelow. Route 438
Hotel—Shaw House, $2
Exeter $×Am, 879, Penobscot Co. Nearest RR station Etna
Hotel—Hotel Hill, $2
Exeter Mills Am, in town of Exeter. Nearest RR station Bangor. Map K-2
Fairbanks $×RR Am, in town of Farmington. Map H-2. Routes 438, 441, 442
Fairfield $×RR Am, 3878, Somerset Co. Map J-2. Routes 381, 387, 389, 398, 399, 420, 428
Hotel—**THE GERALD,** $2.50-3.50, W J. Bradbury, prop. See adv. page 178
Station—Joseph Sawyer (3S)
Fairfield Center Am, in town of Fairfield. Nearest RR station Fairfield or Waterville. Map J-2
Falmouth ×RR Cn, 1511, Cumberland Co. Map H-4. Route 363
Farmingdale ×Am, 848, Kennebec Co. Nearest RR station Hallowell. Map J-3. Routes 370, 388
FARMINGTON $×RR Am, 3288, county seat of Franklin Co. Map H-2. Route center Farmington Division
Hotels—Hotel Willows, $2-3
Stoddard House, $2
Farmington Falls $×Am, in town of and nearest RR station Farmington. Map H-2. Routes 430, 440
Fayette $×Am, 560, Kennebec Co. Nearest RR station Readfield. Map H-3
Five Islands $RR Am, in town of Georgetown. Map J-4
Flagstaff ×Am, 115, Somerset Co. Nearest RR station Bigelow
Hotel—The Flagstaff, $2
Fleming $Am, in town of Chester. RR name North Lincoln
Forest ×RR Am, in town of Forest City. P. O. called Forest Station
Forest City $Am, 151, Washington Co. Nearest RR station Forest
Forest Station Am, in town of Forest City. RR name Forest
Fort Fairfield $×RR AmDom, 4181, Aroostook Co.
Hotel—Collins House, $2
Fort Fairfield Junction ×RR Am, Aroostook Co. P. O. called Phair
Fort Kent $×RR Am, 2528, Aroostook County
Hotels—Eagle Hotel, $2
Hotel Morneault, $2
Fort Point ×RR Am, in town of and P. O. called Stockton Springs
Hotel—Fort Point Hotel, $2.50-3 (summer)
Fortune Rock Am, in city of and nearest RR station Biddeford. Map H-5
Foxcroft $×RR Am, 1629, Piscataquis Co.
Hotel—Hotel Exchange, $2
Frankfort $×Am, 1211, Waldo Co. Nearest RR station Bangor. Map L-2. Route 422
Hotel—Manor Hotel, $2
Franklin $×RR Am, 1201, Hancock Co. Map Insert. Routes 375, 423
Franklin Road ×RR Am, in town of Franklin. P. O. called North Hancock
Freedom $×Am, 479, Waldo Co. Nearest RR station Thorndike. Map K-2. Route 397
Freeman Am, 397, Franklin Co. Nearest RR station Strong. Map H-2
Freeport $×RR Am, 2339, Cumberland Co. Map H-4. Routes 363, 374, 388
Hotels—Casco Castle, $3 up (summer)
Freeport House, $1.50
Harrabeeket House, $1.50
Stations—G. L. Small (gasoline)
Willis Snow (gasoline)
Repairs—J. P. Merrill
Frenchboro Am, on Long Island, Hancock Co. Via Swans Island
Frenchville ×Am, 1316, Aroostook Co. Nearest RR station Fort Kent
Friendship $×Am, 814, Knox Co. Nearest RR station Waldoboro. Map K-4
Frye ×RR Am, in town of Roxbury. Map G-2. Route 415
Fryeburg $×RR Am, 1376, Oxford Co. Map G-3. Route 360
Hotel—Oxford House, $2.50-5 (summer)
Fryeburg Center ×Am, in town of and nearest RR station Fryeburg. Map G-3
Hotel—The Woodlawn, $1.50-2 (summer)
Gardiner $×RR Am, 5501, Kennebec Co. Map J-3. Routes 370, 388, 396
Hotels—Hotel Douglas, $2
Johnson House, $2
Station—Cross & Robinson (3)
Garfield 111, Aroostook Co. P. O. called Ashland
Garland $×Am, 857, Penobscot Co. Nearest RR station Dexter
Georges River RR Am, in town of Warren. P. O. called South Warren
Georgetown $Am, 799, Sagadahoc Co. Nearest RR station Bath. Map J-4
Gerry Am, in town of Alton. Nearest RR station Oldtown
Gilbertville $×RR Am, in town of Canton. Map H-3
Gilead $×RR Am, 340, Oxford Co. Map G-3
Gilman Am, in town of Sangerville. Nearest RR station Silvers Mills
Glenburn Am, 461, Penobscot Co. Nearest RR station Bangor. Map L-2
Glen Cove Am, in town of Rockport. Nearest RR station Camden or Thomaston. Map K-3
Glendon Am, in town of Nobleboro. RR name Muscongus Bay. Map K-3
Glenmere Am, in town of St. George. Nearest RR station Thomaston. Map K-4
Glenwood Am, 178, Aroostook Co. Nearest RR station Wytopitlock
Globe Am, in town of Washington. Nearest RR station Waldoboro. Map K-3
Golden Ridge Am, in town of Sherman. Nearest RR station Crystal
Goodwins Mills $×Am, in town of Lyman. Nearest RR station Biddeford. Map G-5
Gorham $×RR Am, 2540, Cumberland Co. Map H-4. Route 360
Hotel—Crystal Spring House, $1.50
Gotts Island Am, in town of Tremont. Via Southwest Harbor. Map Insert
Gouldsboro $×Am, 1259, Hancock Co. Nearest RR station Unionville. Map Insert. Route 423
Hotel—Bay View Hotel, $2

Grafton Cn, 81, Oxford Co. Nearest RR station Bethel. Map G-2
Grand Falls 52, Penobscot Co. P. O. Burlington
Grand Isle 1104, Aroostook Co. Nearest RR station Van Buren
Grand Lake Stream ×Am, 221, Washington Co. Nearest RR sta. Princeton
Hotel—Ouananich Lodge $2 (summer)
Grange $Am, in town of Lincolnville. Via Belfast. Map K-3
Gray $×RR Am, 1388, Cumberland Co. P. O. 3 m. from station. Map H-4. Routes 362, 364, 411
Hotel—Parker Hotel, $2
Great Pond Am, Hancock Co. Nearest RR station Ellsworth. Map Insert
Great Works $×RR Am, in city of Old Town. Map Insert. Route 387
Greenbush ×RR Am, 586, Penobscot Co. Route 387
Greene $×RR Am, 826, Androscoggin Co. Routes 362, 442
Greenfield Am, 160, Penobscot Co. Nearest RR station Costigan
Hotel—American Hotel, $2
Green Lake ×RR Am, in town of Dedham. Map Insert
Greenville $×RR AmDom, 1117, Piscataquis Co. RR name Greenville Jc.
Hotel—Moosehead Inn, $2
Greenville Junction $×RR AmDom, in town of Greenville
Hotel—Moosehead Inn, $2
Greenwood Cn, 741, Oxford Co. Nearest RR station West Paris. Map G-3
Hotel—Mount Abram Hotel (summer)
Grimes Mill ×RR Am, in town of Caribou. P. O. name Grimes
Grindstone $×RR Am, Penobscot Co.
Grove Am, in town of Cooper. Nearest RR station Charlotte
Groveville Am, in town of and nearest RR station Buxton. Map G-4
Guilford $×RR Am, 1544, Piscataquis Co.
Hotels—New Blackburn Hotel, $2
Turner House, $2
Haines Landing ×RR Am, in town of Rangeley. Map G-2
Hotel — Mooselookmeguntic House, $2.50-3 (summer)
Hale RR Am, in town of Mexico. Map G-2
Hallowell $×RR Am, 2714, Kennebec Co. Map J-3. Routes 370, 388, 396
Hotel—Hallowell House, $2-2.50
Stations—J. W. Church & Son (gasoline)
A. F. Morse & Son (gasoline)
Hall Quarry Am, in town of Mount Desert. Via Southwest Harbor or Ellsworth. Map Insert
Hamlin Dom, 574, Aroostook Co. Nearest RR station Limestone
Hammond 116, Aroostook Co. P. O. Houlton
Hampden $RR Am, 2182, Penobscot Co. Map L-2
Hotel—Hampden House, $1.50
Hampden Corner $×Am, in town of Hampden. Via Bangor. Map L-2. Route 422
Hancock $×RR Am, 900, Hancock Co. Map Insert. Route 423
Hotels—Crabtree House, $2
Tarratine House, $2 (summer)
The Bluffs, $2.50 (summer)
Waukeag House (summer)
Hancock Point $×RR Am, in town of Hancock. Map Insert
Hotels—Tarratine House, $2 (summer)
Hanover $×Cn, 214, Oxford Co. Nearest RR station Rumford Falls or Lockes Mills. Map G-3
Harbor Am, in town of and nearest RR station Fryeburg. Map G-3
Harborside Am, in town of Brooksville. Nearest landing Cape Rozier, via Rockland. Map Insert
Harmony $×Am, 571, Somerset Co. Nearest RR station Mainstream
Hotel—Elm Hotel, $1.50
Harpswell ×Am, 1750, Cumberland Co. Via steamer from Portland or Brunswick. Route 368
Hotel—Memconeag House
Harrington $×RR Am, 1165, Washington Co. Map Insert. Route 375
Hotel—Harrington House, $2
Harrison $RR Am, 969, Cumberland Co. Map G-3
Hotel—Elm House, $1.50
Hartford RR Am, 660, Oxford Co. Map H-3
Hartland $×RR Am, 1115, Somerset Co. Map K-2
Hotel—Park Hotel, $2
Harwards RR Am, in town of Bowdoinham P. O. name East Bowdoinham. Map J-3
Hastings $Cn, in Batchelder Grant, Oxford Co. Nearest RR station Gilead. Map G-3
Haven Am, in town of and via steamer from Brooklin
Haynesville Am, 316, Aroostook Co. Nearest RR station Kingman
Haywood Am, in town of Masardis. RR name Squa-Pan
Head Tide $RR Am, in town of Alna. Map J-3
Hebron $Am, 494, Oxford Co. Nearest RR station West Minot
Hebron Station Am, in town of Hebron. RR name East Hebron. Map H-3
Henderson $×AmDom, in town of Brownville. RR name Brownville Jc.
Hermon Am, 1183, Penobscot Co. Nearest RR station Bangor. Map L-2. Routes 381, 387, 399, 420, 425, 429
Station—Charles Johnson (3)
Hermon Pond ×RR Am, in town of Hermon. Map L-2
Heron Island Am, in town of Bristol. Map J-4
Herricks Am, in town of Brooksville. Nearest RR station Bucksport. Map Insert
Hersey Am, 199, Aroostook Co. Nearest RR station Patten
Highland Am, 67, Somerset Co. P. O. Lexington
Highland Lake Am, in city of Westbrook. Nearest RR station Cumberland Mills. Map H-4
Hill 124, Aroostook Co.
Hillside Am, in town of Brunswick. Nearest RR station Perley Mills. Map G-4. Routes 363, 374, 388
Hillside RR Am, in town of Sebago. Map H-4
Hinckley $×RR Am, in town of Fairfield. Map J-2
Hiram $×RR Am, 1015, Oxford Co. Map G-4. Route 360
Hotel—Mount Cutler Hotel, $2
Hodgdon $×AmDom, 1130, Aroostook Co. Nearest RR station Danforth or Houlton
Holden ×RR Am, 602, Penobscot Co. Map Insert. Routes 421, 423
Holeb $×RR Dom, 30, Somerset Co.
Hollis Am, 1274, York Co. Nearest RR station Saco River. Map G-4
Hollis Center $×Am, in town of Hollis. RR name Bradbury. Map G-4
Holts Mills Am, in town of Garland. Nearest RR station Dexter
Hope Am, 599, Knox Co. Nearest RR station Camden. Map K-3
Houghton $×RR Am, in town of Byron. Map G-2. Route 415
Houlton $×RR AmDom, 4686, county seat of Aroostook Co. Route 387
Hotels—Hotel Exchange, $2
Snell House, $2
Union Square Hotel
Stations—H. M. Cates (3S)
Smith Brothers (gasoline)
John Watson (gasoline)
Howe Brook RR Am, in township No. 7, Range 3, Aroostook Co.
Howes Corner Am, in town of Turner. Nearest RR station North Leeds
Howland $×Am, 519, Penobscot Co. Nearest RR station Enfield
Hudson $Am, 430, Penobscot Co. Nearest RR station Bangor
Hulls Cove ×Am, in town of Eden. Nearest RR station Bar Harbor. Map Insert
Hurricane Island $RR Am, 257, Knox Co.
Hutchins Am, in town of Freedom. Nearest RR station Thorndike. Map K-3
Iceboro ×RR Am, in town of Richmond. Map J-3
Indian Point Am, in town of Eden. Via Southwest Harbor. Map Insert
Indian River $Am, in town of Addison. Nearest RR station Columbia Falls or Jonesport
Indian Rock Am, in town of Rangeley. Nearest RR station Oquossoc. Map G-2

Hotel—Camp Kennebago Hotel (summer)
Industry 553, Franklin Co.
Intervale Cn, in town of New Gloucester, which is RR name. Map H-4
Island Falls $×RR Am, 1063, Aroostook Co. Route 387
Hotels—Bliss House, $2 (summer)
Exchange Hotel, $2
Isle au Haut $RR Am, 182, Hancock Co. Via Stonington
Isle of Springs RR Am, in town of Boothbay
Isleford $Am, on Cranberry Isles, Hancock Co. Via Seal Harbor. Map Insert
Islesboro $×RR Am, 923, Waldo Co. Map L-3
Hotels—Islesboro Inn, $5 (summer)
The Seaside House (summer)
Jackman $×RR Dom, 352, Somerset Co. Route 389
Jackson Am, 439, Waldo Co. Nearest RR station Brooks. Map K-2
Jacksonville RR Am, in town of East Machias
Jay $×RR Am, 2758, Franklin Co. Also called Jay Bridge. Map H-2
Jefferson Am, 1155, Lincoln Co. Nearest RR station Gardiner or Waldoboro. Map J-3. Route 384
Jemtland ×RR Am, in town of New Sweden
Jerusalem 35, Franklin Co.
Joice Am, in town of Whitefield. Nearest RR station North Whitefield, Map J-3
Jonesboro $×RR Am, 606, Washington Co. P. O. 4½ m. from station. Route 375
Jonesport $×RR Am, 2124, Washington Co.
Hotels—Bay View, $2, West Jonesport
Mooseabec Hotel, $2
Katahdin Iron Works $×RR Am, 114, Piscataquis Co.
Hotel—Silver Lake Hotel, $1.50-2
Keens Mills ×AmCn, in town of Turner. Nearest RR station Auburn. Map H-3. Routes 407, 439
Kenduskeag $×Am, 423, Penobscot Co. Nearest RR station Bangor. Map L-2
Kennebago Lake Am, Franklin Co. Nearest RR station Rangeley
Hotel—Kennebago Lake Hotel, $2-3
Kennebunk $×RR AmBL, 3228, York Co. Map G-5. Routes 177, 352, 359, 450
Hotels—Mousam House, $2
The Atlantis, $3 up (summer)
Station—Mousam House (S)
Kennebunk Beach $×RR Am, in town of Kennebunk. Map G-5
Hotels—The Atlantis, $4-5 (summer)
Eagle Rock, $2.50
Mineral Spring House, $2-3 (summer)
Wentworth House, $2-2.50 (summer)
Kennebunkport $×RR Am, 2123, York Co. Map H-5. Routes 177, 352, 359, 450
Hotels—Cliff House, $3 (summer)
Narragansett, $2-3 (summer)
Nonantum House, $2.50-3 (summer)
Oceanic, $2-5 (summer)
Old Fort Inn, $4-8 (summer)
Parker House, $2.50-3 (summer)
The Arlington, $2.50-3 (summer)
The Columbian, $2-2.50 (summer)
Kents Hill $×Am, in town of and nearest RR station Readfield
Ketchum Cn, Oxford Co. Nearest RR station Bethel. Map G-3
Kezar Falls $×Am, in town of Parsonsfield. Nearest RR station Cornish. Map G-4
Hotel—Pillsbury House (summer)
Kineo ×Am, in Day's Academy Grant, Piscataquis Co. Steamer from Greenville, on Moosehead Lake
Hotel—Mount Kineo House, $2.50-4 (summer)
Kingfield $×RR Am, 693, Franklin Co. Map H-2. Routes 438, 442
Hotel—Kingfield House, $2
Kingman $×RR Am, 936, Penobscot Co.
Kingsbury RR Am, 106, Piscataquis Co. Nearest RR station to Kingsbury P. O. is Abbot Village
Kittery $×AmBL, 2872, York Co. RR name Kittery Navy Yard, or ferry from Portsmouth. Map G-5. Routes 177, 352, 359, 450
Kittery Depot $×Am, in town of Kittery. RR name Kittery Jc.
Kittery Point $×RR Am, in town of Kittery. Map G-5. Route 359
Hotels—The Champernowne, $2-2.50 (summer)
Hotel Park Field, $2-2.50 (summer)
The Pocahontas, $3-4 (summer)
Knox RR Am, 558, Waldo Co. P. O. name Knox Station. Nearest RR station to Knox P. O. is Thorndike. Map K-2
Knox Station Am, in town of Knox, which is RR name. Map K-2
Lagrange $×RR Am, 574, Penobscot Co. Route 424
Hotels—Hinkley House, $1.50
La Grange House, $1.50
Lake House ×RR Am, in town of Holden. P. O. called East Holden. Map Insert
Lake Parlin Am, Somerset Co. Nearest RR station Bingham
Lake Side Am, in town of Belgrade. Nearest RR station North Belgrade
Lake View $×RR Dom, 173, Piscataquis Co.
Lakeville 129, Penobscot Co. P. O. South Springfield
Lakewood Am, in city of Ellsworth. Nearest RR station Ellsworth Falls. Map Insert. Route 431
Lambert Lake ×RR Am, 113, Washington Co.
Lamoine ×Am, 594, Hancock Co. Nearest RR station Ellsworth. Map Insert
Hotel—Shore Acres, $2 (summer)
Lang 87, Franklin Co. P. O. Stratton
Larone Am, in town of Fairfield. Nearest RR station Waterville. Map J-2
Larrabee ×Am, in town of and via Machiasport
Lawry Am, in town of Friendship. Nearest RR station Waldoboro. Map K-3
Lebanon Am, 1335, York Co. Nearest RR station Eastwood. Map G-5
Lee $Am, 801, Penobscot Co. Nearest RR station Lincoln
Hotel—Mt. Jefferson House, $1
Leeds $×Am, 1065, Androscoggin Co. RR name Leeds Center. Map H-3
Leeds Junction ×RR Am, in town of Wales. Map H-3
Levant $Am, 789, Penobscot Co. Nearest RR station Hermon Center. Map L-2
LEWISTON $×RR AmCn, 23,761, Androscoggin Co. Map H-3. Route centre Lewiston and Auburn Division
Club—The Lewiston-Auburn Automobile Club, Charles E. Merritt, sec., 68 Main st., Auburn
Hotels—**THE NEW DE WITT**, $2.50-3.50, cor. Park and Pine. See adv. page 179
Exchange Hotel, $2
Stations—**RUSSELL - BUTLER AUTOMOBILE CO.** (2AS), Middle. See adv. page 180
J. W. Skene (2AS)
Lewiston Junction ×RR Cn, in city of Auburn. Map H-3. Route 372
Lexington ×Am, 231, Somerset Co. Nearest RR station North Anson. Map H-2
Liberty $×Am, 737, Waldo Co. Nearest RR station Palermo or Waldoboro. Map K-3. Route 383
Hotel—Sanford House, $1.50
Libertyville Am, in town of Liberty. Nearest RR station Palermo. Map K-3
Lily Bay AmDom, on Moosehead Lake, Piscataquis Co. Steamer from Greenville
Hotel—Lily Bay House, $2 (summer)
Limerick $×Am, 874, York Co. Nearest RR station East Waterboro. Map G-4
Hotel—Campbell House
Limestone $×RR Am, 1131, Aroostook Co.
Limington $×Am, 1001, York Co. Nearest RR station Steep Falls. Map G-4
Hotel—Limington Hotel, $1-2
Lincoln $×RR Am, 1731, Penobscot Co. Route 387
Hotel—Lincoln House, $2
Station—J. W. Haskell (gasoline)
Repairs—George E. Haskell
Lincoln Center $×Am, in town of and nearest RR station Lincoln

Lincoln Plantation 73, Oxford Co. P. O. Wilson's Mills
Lincolnville $×Am, 1223, Waldo Co. Nearest RR station Camden. Map K-3. Route 375
Hotels—Beach Hotel, $1.50 (summer)
Maple House, $1
Linnekin $Am, in town of Boothbay. Map J-4
Linneus AmDom, 834, Aroostook Co. Nearest RR station Oakfield or Houlton
Lisbon $×RR Am, 3603, Androscoggin Co. Map H-3. Route 409
Hotel—Lisbon Hotel, $2
Lisbon Center $Am, in town of and nearest RR station Lisbon. Map H-3
Lisbon Falls $×RR Am, in town of Lisbon. Routes 362, 409
Litchfield $×Am, 1057, Kennebec Co. Nearest RR station Gardiner. Map J-3
Hotel—Prospect House, $1
Litchfield Corners $Am, in town of Litchfield. Nearest RR station Richmond. Map J-3
Little Deer Isle Am, in town of Deer Isle, via Bucksport or Rockland. Map Insert
Littlefield Am, in town of Rumford. Nearest RR station Rumford Falls. Map G-2
Littleton ×RR Am, 956, Aroostook Co.
Livermore $×RR Am, 1125, Androscoggin Co. P. O. called Livermore Falls. Map H-3
Livermore Center Am, in town of Livermore. Nearest RR station East Livermore. Map H-3
Livermore Falls $×RR Am, in town of East Livermore. RR name Livermore. Map H-3. Routes 407, 439
Hotels—Grand View Hotel, $2
Hotel Riverside, $2
Lockes Mills $×RR Cn, in town of Greenwood. Map G-3
Logan Am, in town of Bancroft. Nearest RR station Danforth
Long Cove ×Am, in town of St. George. Nearest RR station Thomaston. Map K-4
Long Island Am, in city of Portland. steamer from Portland
Hotel—Granite Spring Hotel, $2-3 (summer)
Long Island 174, Hancock Co.
Lookout Am, in town of Isle au Haut. Via Stonington
Lovell $×Am, 693, Oxford Co. Nearest RR station Norway or Fryeburg. Map G-3
Hotel—American House, $1
Lowell Am, 300, Penobscot Co. Nearest RR station Olamon
Lowelltown ×RRDom, 90, Franklin Co.
Lower Grand Isle AmDom, in town of Grand Isle. Nearest RR station Van Buren
Lubec $×Am, 3005, Washington Co. Via Eastport or Calais. Route 375
Hotels—Hillside House, $2-3
Hotel Theckmattano, $2.50-3 (summer)
Merchants Hotel, $2
Station—R. Kelly's Son (4)
Ludlow ×RR Am, 394, Aroostook Co.
Lyman 687, York Co. Nearest RR station West Kennebunk. P. O. called Alewive
Machias $×RR Am, 2082, county seat of Washington Co. Route 375
Hotels—Clare's Hotel, $2
Eastern Hotel, $2
Machiasport RR Am, 1218, Washington Co.
Hotel—Harbor View, $1-2
Macwahoc $Am, 153, Aroostook Co. Nearest RR station Kingman. Route 387
Macy Junction RR Am, in town of Rangeley. P. O. called Macy. Map G-2
Madawaska 1698, Aroostook Co. Nearest RR station Van Buren
Hotel—Sirois House, $1.25
Madison $×RR Am, 2764, Somerset Co. Map J-2. Routes 398, 431
Hotels—Hotel Western, $2
Lakewood Inn, $2 (summer)
The Hilton, $2
Madrid ×RR Am, 326, Franklin Co. Map H-2. Route 441
Magalloway 77, Oxford Co. Nearest RR station Errol, N. H.
Mainstream ×RR Am, in town of Harmony
Manchester $×Am, 518, Kennebec Co. Nearest RR station Augusta or Winthrop. Map J-3. Route 410
Manset $Am, in town of Southwest Harbor. Map Insert
Maple Am, in town of Atkinson. Nearest RR station South Sebec
Maplegrove ×RR Am, in town of Fort Fairfield
Mapleton $×AmDom, 853, Aroostook Co. Nearest RR station Ashland or Presque Isle
Maplewood ×Am, in town of Newfield. Nearest RR station East Wakefield, N. H. Map G-4
Maranacook ×RR Am, in town of Readfield. Map J-3
Hotel—Maranacook Hotel, $2 (summer)
Mariaville 218, Hancock Co.
Marion RR Am, 95, Washington Co. Route 375
Marlboro Am, in town of Hancock. Nearest RR station Franklin Road. Map Insert
Marshfield 227, Washington Co. Nearest RR station Machias
Mars Hill $×RR Am, 1183, Aroostook Co.
Martin Am, in town of Friendship. Nearest RR station Waldoboro. Map K-4
Martinsville ×Am, in town of St. George. Nearest RR station Thomaston. Map K-4
Masardis $×RR Am, 438, Aroostook Co.
Mason 67, Oxford Co. Nearest RR station West Bethel
Matinicus $Am, 196, Knox Co. Via Rockland
Mattamiscontis 28, Penobscot Co. P. O. South Lincoln
Mattawamkeag $×RR Am, 527, Penobscot Co. Route 387
Mattocks RR Am, in town of Baldwin. P. O. called East Baldwin. Map G-4
Maxfield Am, 115, Penobscot Co. Nearest RR station Enfield
Mayfield Am, 89, Somerset Co. Nearest RR station Bingham or Abbot Village
McKinley $×Am, in town of Tremont. Via Southwest Harbor. Map Insert
Meadows Am, in town of Parkertown. Nearest RR station Oquossoc. Map G-1
Meadow View RR Am, in town of Canton. Map H-3
Mechanic Falls $RR AmCn, 1687, Androscoggin Co. Map H-3. Routes 408, 413
Hotels—Cobb's Hotel, $2
Hotel Elms, $2
Station—Hawkes & Whitney (gasoline)
Meddybemps Am, 154, Washington Co. Nearest RR station Charlotte
Medford Am, 282, Piscataquis Co. Nearest RR station Milo
Medford Center $Am, in town of Medford. Nearest RR station Lagrange
Medomak Am, in town of Bremen. Nearest RR station Waldoboro. Map K-4
Medway Am, 297, Penobscot Co. Nearest RR station Mattawamkeag or Millinocket
Mercer $×Am, 493, Somerset Co. Nearest RR station Norridgewock. Map J-2. Routes 430, 440
Mere Point Am, in town of Brunswick. Nearest RR station Freeport, or steamer from Portland. Map H-4. Route 367
Merrill Am, 298, Aroostook Co.
Mexico $×, Am 816, Oxford Co. Nearest RR sta. Rumford Falls. Map G-2
Middle Dam RR, AmCn, Oxford Co. Map G-2
Hotel—Anglers' Retreat Hotel, $2
Milbridge $×RR, Am, 1921, Washington Co. Map Insert
Hotel—Atlantic House, $2
Milford $×RR, Am, 838, Penobscot Co. Map Insert
Hotel—American Hotel, $1.50
Millinocket $×RR, Am, 1144, Penobscot Co.

Milltown $×RR, Am, in city of Calais. Route 375
Millvale Am, in town of and via Bucksport. Map L-2
Milo $×RR, Am, 1150, Piscataquis Co. Route 424
Hotel—Oriental Hotel, $2
Milo Junction ×RR, Am, in town of Milo. Route 424
Milton Cn, 202, Oxford Co. Nearest RR station Bryant Pond. Map G-3. Routes 408, 413
Minot RR Cn, 808, Androscoggin Co. P. O. called West Minot. Nearest RR station to P. O. is East Poland. Map H-3. Route 413
Minturn Am, in town of and via Swans Island
Monarda Am, in Silver Ridge Plantation. Nearest RR station Sherman. Route 387
Monhegan $ Am, 94, Lincoln Co. Via Boothbay Harbor
Hotel—Albee House, $1.50-2
Monmouth $×RR Am, 1236, Kennebec Co. Map H-3. Route 410.
Hotels—Cockwewaggom House, $2 (summer)
Prospect House, $1.50
Monroe $×, Am, 958, Waldo Co. Nearest RR station Brooks. Map K-2.
Hotels—Elm House, $1.50
Forest House, $1.50
Monroe Center $ Am, in town of Monroe. Nearest RR station Brooks. Map K-2.
Monsapec Am, in town of Jonesport. Nearest RR station Jonesboro.
Monson $×RR, Am, 1116, Piscataquis Co.
Monson Junction ×RR, Am, in town of and P. O. called Abbot
Monticello $×RR, Am, 1332, Aroostook Co.
Montsweag Am, in town of Woolwich. RR name Westport. Map J-4.
Montville × Am, 982, Waldo Co. Nearest RR station Palermo. Map K-3. Route 397.
Moody Am, in town of Wells. Nearest RR station Wells Beach. Map G-5.
Moody Mountain Am, in town of Searsmont. Via Belfast. Map K-3.
Moosehead ×RR, Dom, Piscataquis Co.
Hotel—Outlet House, $2 (summer)
Moosehead Lake Piscataquis Co. Via Greenville
Hotels—Deer Island House, $2
Lily Bay House, $2 (summer)
Moosehead Inn, $2, Greenville Jc.
Mount Kineo House, $3-8 (summer), Mt. Kineo
Moose River Dom, 239, Somerset Co. Nearest RR station Jackman
Moro Am, 217, Aroostook Co. Nearest RR station Patten
Morrill $×Am, 420, Waldo Co. Via Belfast. Map K-3. Route 397
Moscow 378, Somerset Co. Nearest RR station North Anson
Mountain Am, in town of Raymond. Nearest RR station Gray. Map H-4
Mountainview ×RR, Am, in town of Rangeley. Map G-2
Hotel—Mountainview Hotel, $2 (summer)
Mountainville Am, in town of and via Deer Isle. Map Insert.
Mount Chase 299, Penobscot Co. Nearest RR station Patten
Mount Desert $×, Am, 1600, Hancock Co. Via Southwest Harbor. Map Insert. Route 421
Hotels—See lists under Bar Harbor, Northeast Harbor, Southwest Harbor, Seal Harbor and Somesville
Mount Desert Ferry $×RR, Am, in town of Hancock. Map Insert
Hotels—The Bluffs, $2.50 (summer)
Maine Central Hotel, $2
Mount Kineo 43, Piscataquis Co. Via steamer from Greenville
Hotel—Mount Kineo House, $3-8 (summer)
Mount Vernon $× Am, 906, Kennebec Co. Nearest RR station Readfield. Map J-2
Mouse Island ×RR, Am, in town of Southport. Map J-4
Hotel—Samoset House, $2.50 (summer)
Murray Am, in Macwahoc Plantation, Aroostook Co. Nearest RR station Kingman
Muscongus Am, in town of Bremen. Nearest RR station Waldoboro. Map K-4
Muscongus Bay RR, Am, in town of Bremen. P. O. called Glendon
Myra Am, in town of Greenfield. Nearest RR station Costigan. Map Insert
Myrick Am, in town of Mount Chase. Nearest RR station Patten
Naples $×RR, Am, 813, Cumberland Co. Map G-4. Routes 361, 365
Hotel—Bay of Naples Inn $3-4 (summer)
Nashville 32, Aroostook Co. P. O. Ashland
Naskeag Am, in town of and via Brooklin. Map Insert
National Home RR, Am, in town of Chelsea. P. O. called Togus
Neallys Corner Am, in town of and via Hampden. Map L-2
Nelson Am, in town of and nearest RR station New Sweden
Newagen Am, in town of and nearest RR station Southport. Map J-4
Newburgh Am, 734, Penobscot Co. Nearest RR station Hampden. Map K-2
Newburgh Center Am, in town of Newburgh. Via Hampden. Map L-2
Newburgh Village Am, in town of Newburgh. Via Hampden. Map L-2
New Canada 419, Aroostook Co.
Newcastle $×RR Am, 1075, Lincoln Co. Map J-3
Newfield $×Am, 676, York Co. Nearest RR station South Waterboro. Map G-4
New Gloucester $×RR AmCn, 1162, Cumberland Co. Village one mile from station. Map H-4. Route 362
Newhall ×RR Am, in town of Windham. Map H-4
New Harbor $×Am, in town of Bristol. Via Newcastle. Map J-K-4
New Limerick $×RR Am, 600, Aroostook Co. Route 387
Newport ×Am, 1533, Penobscot Co. RR name Newport Jc. Map K-2. Routes 381, 387, 399, 420, 425, 429
Hotels—Sebasticook House, $2
Shaw Hotel, $2
New Portland $×Am, 913, Somerset Co. Nearest RR station North Anson or Farmington. Map H-2
Hotels—Blaisdell Hotel, $1.50
Dirigo House, $1.50
Newry ×Cn, 286, Oxford Co. Nearest RR station Bethel. Map G-3
New Sharon $×Am, 946, Franklin Co. Nearest RR station Augusta, Belgrade or Farmington. Map H-2. Routes 430, 440
Hotel—Sandy River Hotel, $1.25
New Sweden $×RR Am, 867, Aroostook Co.
New Vineyard $×Am, 584, Franklin Co. Nearest RR station Farmington. Map H-2. Routes 438, 442
Hotel—Franklin House, $2
Nicolin RR Am, in city of Ellsworth
Nobleboro $RR Am, 810, Lincoln Co. Map K-3. Route 369
Norcross $×RR Am, in town of Indian
Norridgewock $×RR Am, 1495, Somerset Co. Map J-2. Routes 430, 440
Hotel—Quinnebassett Inn, $1.50
North Amity AmDom, in town of Amity. Nearest RR station Houlton or Danforth
North Anson $×RR Am, in town of Anson. Route 431
Hotel—Somerset House, $2
North Appleton Am, in town of Appleton. Nearest RR station Union. Map K-3
North Baldwin Am, in town of Baldwin. Nearest RR station Mattocks. Map G-4
North Bancroft Am, in town of and nearest RR station Bancroft
North Belgrade RR Am, in town of Belgrade. Map J-2. Route 382
North Berwick $×RR Am, 1748, York Co. Map G-5
Hotel—North Berwick Hotel, $2

North Bethel Cn, in town of and nearest RR station Bethel. Map G-3
Hotels—Locke Mountain House, $1.50 (summer)
Mountain Grove House, $1.50

North Blanchard Am, in town of and nearest RR station Blanchard

North Bluehill in town of Bluehill. Nearest RR station Bucksport. Map Insert

North Bradford $Am, in town of Bradford. Nearest RR station South La Grange

North Bridgton $RR Am, in town of Bridgton. Map G-3
Hotel—The Songo, $2 (summer)

North Brooklin Am, in town of and via Brooklin. Map Insert

North Brooksville $×Am, in town of Brooksville. Nearest RR station Bucksport. Map Insert

North Buckfield ×Am, in town of and nearest RR station Buckfield. Map H-3

North Bucksport RR Am, in town of Bucksport. Map L-2

North Castine $Am, in town of and via Castine. Map Insert

North Chesterville ×Am, in town of Chesterville. Nearest RR station Wilton. Map H-2

North Cushing ×Am, in town of Cushing. Nearest RR station Thomaston. Map K-3

North Cutler Am, in town of Cutler. Nearest RR station East Machias

North Deer Isle Am, in town of and via Deer Isle. Map Insert

North Dexter Am, in town of and nearest RR station Dexter

North Dixmont $Am, in town of Dixmont. Nearest RR station East Newport. Map K-2

Northeast Carry $×Am, head of Moosehead Lake, Piscataquis Co. Via Greenville

Northeast Harbor $×RR Am, in town of Mount Desert. Map Insert
Hotels—Clifton House, $4 up (summer)
Asticon Inn, $3-5 (summer)
Kimball House, $5 up (summer)
Rock-end House, $3 up (summer)

North Edgecomb Am, in town of Edgecomb. Nearest RR station Wiscasset. Map J-4

North Ellsworth Am, in city of Ellsworth. Nearest RR station Ellsworth Falls. Map Insert. Routes 421, 423

North Fairfield Am, in town of Fairfield. Nearest RR station Waterville

Northfield Am, 126, Washington Co. Nearest RR station Machias

North Freeman RR Am, in town of Freeman. Map H-2

North Fryeburg $×Am, in town of and nearest RR sta. Fryeburg. Map G-3

North Gorham $×Am, in town of Gorham. Nearest RR station White Rock. Map H-4

North Gray Am, in town of and nearest RR station Gray. Map H-4. Route 407

North Guilford Am, in town of Guilford. Nearest RR station Abbot Village

North Hancock $×Am, in town of Hancock. RR name Franklin Road. Map Insert. Routes 375, 423

North Haven $×RR Am, 551, Knox Co. Map L-3
Hotel—Mullen Hotel, $2

North Islesboro $×Am, in town of Islesboro. Via Islesboro or Belfast. Map L-3

North Jay $×RR Am, in town of Jay. Map H-2. Route 439

North Lebanon Am, in town of Lebanon. Nearest RR station Eastwood. Map G-5

North Lee Am, in town of Lee. Nearest RR station Winn

North Leeds $×RR Am, in town of Leeds. Map H-3

North Limington ×Am, in town of Limington. Nearest RR station Steep Falls. Map G-4

North Lincoln Am, in town of and nearest RR station Lincoln. P. O. called Fleming

North Livermore $×Am, in town of Livermore. Nearest RR station Livermore Falls. Map H-3

North Lovell Cn, in town of Lovell. Nearest RR station Norway. Map G-3

North Lubec $×Am, in town of Lubec. Via Eastport or Lubec

North Lyndon AmDom, in town of and nearest RR station Caribou

North Monmouth $×Am, in town of Monmouth. RR name Annabessacook. Map H-3. Route 410

North Newburgh Am, in town of Newburgh. Nearest RR station Hermon Pond. Map L-2

North Newcastle Am, in town of Newcastle. Nearest RR station Damariscotta Mills. Map J-3

North New Portland $×Am, in town of New Portland. Nearest RR station North Anson. Map H-2. Route 431

North Newry Cn, in town of Newry. Nearest RR station Bethel. Map G-2

North Nobleboro Am, in town of Nobleboro. Nearest RR station Waldoboro. Map K-3

North Orland Am, in town of Orland. Via Bucksport. Map Insert

North Orrington $RR Am, in town of Orrington. Map L-2

North Palermo Am, in town of and nearest RR station Palermo. Map K-3

North Paris ×Cn, in town of Paris. Nearest RR station West Paris. Map G-3

North Parsonsfield ×Am, in town of Parsonsfield. Nearest RR station East Wakefield, N. H. Map G-4

North Penobscot Am, in town of Penobscot. Via Bucksport. Map Insert

North Perham AmDom, in town of Perham. Nearest RR station Caribou

North Perry ×Am, in town of and nearest RR station Perry

Northport $×RR Am, 545, Waldo Co. Map L-3. Route 375
Hotels—Northport Hotel, $2.50 (summer)
Ocean Hotel, $2
Waquoit House, $2 (summer)

Northport Camp Ground ×Am, in town of Northport. Via Belfast. Map L-3

North Pownal Cn, in town of and nearest RR station Pownal. Map H-4

North Raymond AmCn, in town of Raymond. Nearest RR station New Gloucester. Map H-4

North Rumford Am, in town of Rumford. Nearest RR station Rumford Falls. Map G-2. Route 413

North Searsmont ×Am, in town of Searsmont. Via Belfast. Map K-3

North Sebago Am, in town of Sebago. Nearest RR station Mattocks. Map G-4

North Sedgwick $×Am, in town of and via Sedgwick. Map Insert

North Shapleigh $×Am, in town of Shapleigh. Nearest RR station Springvale or East Wakefield, N. H. Map G-4

North Sullivan ×Am, in town of Sullivan. Nearest RR station Hancock. Map Insert

North Troy Am, in town of Troy. Nearest RR station Unity. Map K-2

North Turner $×Am, in town of Turner. Nearest RR station Auburn or North Leeds. Route 414
Hotel—North Turner House, $1

North Turner Bridge Am, in town of Turner. Nearest RR station Auburn or North Leeds. Map H-3. Routes 407, 439

North Union Am, in town of and nearest RR station Union. Map K-3

North Vassalboro $×RR Am, in town of Vassalboro. Map J-3

North Vienna Am, in town of Vienna. Nearest RR station Readfield. Map H-2

North Waldoboro Am, in town of and nearest RR station Waldoboro. Map K-3. Route 384

North Warren Am, in town of and nearest RR station Warren. Map K-3. Route 384

North Waterboro $Am, in town of Waterboro. Nearest RR station East Waterboro. Map G-4

SEA SHORE HOUSE,

F. G. STAPLES, Proprietor.

Superb location, facing the ocean. Ocean Bathing. Music Hall. House accommodates 300. Splendid Automobile Garage and Auto Supplies and Repairs.

Old Orchard, Maine.

RATES, $3.00 UP.

North Waterford $Cn, in town of Waterford. Nearest RR station Norway. Map G-3
Hotels—Lewis House, $2
The Forest House, $2

North Wayne $×Am, in town of Wayne. Nearest RR sta. Readfield. Map H-3

Northwest Carry ×Am, Somerset Co. Via Greenville. P. O. called Seboomook

North Whitefield $RR Am, in town of Whitefield. Map J-3

North Windham $Am, in town of Windham. Nearest RR station White Rock. Map H-4. Routes 361, 365
Hotel—North Windham House, $1.25

North Yarmouth ×RR Cn, 642, Cumberland Co. P. O. called East North Yarmouth

North Yarmouth Am, Cumberland Co. RR name Walnut Hill. Map H-4

Norton ×Am, in town of Willimantic. Nearest RR station Abbot Village

Norway $×RR Cn, 2902, Oxford Co. Map G-3
Hotels—Beal's Hotel, $1.50
Elm Hotel, $1.50

Norway Lake $Cn, in town of and nearest RR station Norway. Map G-3

Notch Am, in town of and nearest RR station Wilton. Map H-2

Number One Am, in town of Woodland. Nearest RR station Caribou

Oakfield ×RR Am, 860, Aroostook Co. P. O. called Burleigh. Route 387

Oakland $×RR Am, 1913, Kennebec Co. Map J-2
Hotel—Oakland Hotel, $2

Oakland Am, Knox Co. Nearest RR station Camden or Thomaston. P. O. called Glen Cove. Route 382

Oak Point Am, in town of Trenton

Oaks Cn, in town of Otisfield. Nearest RR station Oxford. Map G-3

Ocean Park RR Am, in town of Old Orchard. Map H-4-5
Hotel—Billow House, $2 (summer)

Ocean Point Am, in town of Boothbay. Via Bath. Map J-4

Oceanville Am, in town of and via Stonington. Map Insert

Ogunquit $×Am, in town of Wells. Nearest RR station Wells Beach. Map G-5. Routes 177, 352, 359, 450
Hotels—Cliff House, $2-3 (summer)
Sparhawk Hall, $3-4 (summer)
The Ontio, $2.50-3.50 (summer)

Olamon $×RR Am, in town of Greenbush. Route 387

Old Orchard $×RR AmBL, 964, York Co. Map H-4. Routes 177, 352, 359
Hotels—Hotel Fiske, $2-5 (summer)
Hotel Velvet, $3 up (summer)
Old Orchard House, $4 up (summer)
SEA SHORE HOUSE, $3 up (summer) F. G. Staples, prop. See adv. this page
The Alberta, $2-3 (summer)
The Irving, $2.50 up
Stations—Hotel Fiske (2S)
Old Orchard House (2S)
SEA SHORE HOUSE (2S) See adv. this page

Old Town $×RR Am, 5763, Penobscot Co. Map Insert. Routes 387, 424
Hotels—Bridge House, $2
Cousin's Hotel, $2
The Willows, $2

Onawa ×RR Dom, in town of Elliottsville.

Oquossoc ×RR Am, in town of Rangeley. Map G-2

Orient Am, 208, Aroostook Co. Nearest RR station Danforth

Orland $×Am, 1251, Hancock Co. Nearest RR station Bucksport, or via Castine. Map Insert

Orneville Am, 325, Piscataquis Co. Nearest RR station Milo

Orono $×RR Am, 3257, Penobscot Co. Map Insert. Routes 387, 424
Hotels—Orono Hotel, $2
Young's Hotel, $2

Orrington RR Am, 1266, Penobscot Co. Map L-2

Orrs Island $Am, in town of Harpswell. Nearest RR station Brunswick, or via Portland. Map J-4

Otis 152, Hancock Co. Nearest RR station Bangor

Otisfield Cn, 728, Cumberland Co. Nearest RR station Oxford. Map G-3

Otter Creek Am, in town of Mount Desert. Via Bar Harbor. Map Insert

Owen Am, in town of Dexter. Nearest RR station Corinna

Owls Head $×Am, in town of South Thomaston. Via Rockland. Map K-3
Hotels—Crescent Beach (summer)
Simpson Hotel, $1.50 (summer)
Sunny Side, $1.50 (summer)

Oxbow Am, 153, Aroostook Co. Nearest RR station Masardis

Oxford $×RR Cn, 1331, Oxford Co. Map H-3. Route 413
Hotel—Spring House, $3 up (summer)

Palermo $RR Am, 757, Waldo Co. Map K-3

Palermo Center Am, in town of and nearest RR station Palermo. Map K-3

Palmyra Am, 915, Somerset Co. Nearest RR station West Palmyra or Newport Junction. Map K-2

Paris $×Cn, 3225, county seat of Oxford Co. Nearest RR station South Paris. Map H-3
Hotels—Andrews Hotel, $2.50, South Paris
Hubbard House, $2.50
The Beeches
Union House, $2.50

Park Am, in town of and via Searsport. Map L-3

Parkers Head $×Am, in town of Phippsburg. Nearest RR station Bath. Map J-4

Parkman $Am, 718, Piscataquis Co. Nearest RR station Guilford

Parmachenee Lake RR, in town of Lynchtown. P. O. called Camp Caribou

Parsonsfield ×Am, 1131, York Co. Nearest RR station East Wakefield, N. H. Map G-4
Hotel—Perry's Hotel, $1

Passadumkeag $×RR Am, 409, Penobscot Co.

Pattagumpus Am, in town of Medway. Nearest RR station Lincoln

Patten $×RR Am, 1172, Penobscot Co.
Hotels—Palmer House, $2
Patten Hotel, $2

Pea Cove ×RR Am, in city of Old Town. Map Insert

Peaks Island $×RR Am, in city of Portland. Map H-4
Hotels—Avenue Hotel, $2 (summer)
Peaks Island House, $2 (summer)

Pejepscot ×Am, in town of Topsham. RR name Pejepscot. Map H-4

Pemaquid $×Am, in town of Bristol. Nearest RR station Newcastle. Map J-4

Pemaquid Beach ×Am, in town of Bristol

Pemaquid Harbor Am, in town of Bristol

Pemaquid Point Am, in town of Bristol. Via Pemaquid Beach. Map J-4

Pembroke $×RR Am, 1652. Washington Co. Route 375
Hotels—Gardner Hotel, $2
Pennemaquam Hotel, $2 (summer)

Penobscot $×Am, 1156, Hancock Co. Nearest RR station Bucksport. Map Insert
Perham ×AmDom, 580, Aroostook Co. Nearest RR station Caribou
Perkins Am, 61, Sagadahoc Co. P. O. Richmond
Perry $×RR Am, 1245, Washington Co.
Peru RR Am, 773, Oxford Co. Map H-3. Route 414
Phair Am, in town of Presque Isle. RR name Fort Fairfield Jc.
Phillips $×RR Am, 1399, Franklin Co. Map H-2. Route 441
Hotels—Phillips' Hotel, $2
Comfort Cottage, $2
Phippsburg $×Am, 1254, Sagadahoc Co. Nearest RR station Bath
Pine Point $×RR Am, in town of Scarboro. Map H-4
Hotel—Pillsbury House, $2-2.50 (summer)
Pines Am, in town of Wesley. Nearest RR station Machias
Pittsfield $×RR Am, 2891, Somerset Co. Map K-2. Routes 381, 387, 399, 420, 425, 429
Hotel—Lancey House, $2
Stations—C. M. Hersey (3)
Lancey House (S)
Pittston ×Am, 1177, Kennebec Co. Nearest RR station Gardiner
Pleasant Point ×Am, in town of Cushing. Nearest RR station Thomaston. Map K-4
Pleasant Ridge 114, Somerset Co. P. O. Bingham
Plymouth $Am, 658, Penobscot Co. Nearest RR station E. Newport. Map K-2
Poland $×RR Am, 1648, Androscoggin Co. Map H-3
Hotel—Summit Spring Hotel, $5
Poland Springs Station RR Am, in town of Poland. Route 372
Hotels—**MANSION HOUSE,** $3.50. See adv. page 169
POLAND SPRING HOUSE, $5 up (summer), Hiram Ricker & Sons. See adv. page 169
Poors Mills, in city of and via Belfast.
Popham Beach $×Am, in town of Phippsburg. Map J-4
Hotel—The Riverside, $2 (summer)
Portage Lake $×RR Am, 241, Aroostook Co.
Port Clyde $×Am, in town of St. George. Nearest RR station Thomaston
Hotel — Cockwewaggan House, $2 (summer)
Porter ×Am, 886, Oxford Co. Nearest RR station Cornish. Map G-4
Porterfield Am, in town of Porter. Nearest RR station Cornish. Map G-4
PORTLAND $×RR AmCnBL, 50,145, county seat of Cumberland Co. Map H-4. Route center Portland Division
Agent—Herbert A. Harmon
Club—Portland Auto Club, Howard F. Winslow, sec., 323 Commercial
Hotels—Congress Square Hotel, $3-5 579-581 Congress
New Falmouth Hotel, $3-5, 214 Middle
Preble House, $3-5, cor. Congress and Preble
WEST END HOTEL, $2.50 up. Railroad Sq. See adv. page 167
Stations—Allen Motor Car Co., Cumberland av., near Preble st.
The James Bailey Co. (2AS), 264 Middle and 18 Free
J. A. DOWLING (2AS), 22-26 Forest av. See adv. page 169
L. C. GILSON AUTOMOBILE CO. (2AS), 881 Congress. See adv. page 168
Maine Motor Carriage Co. (2AS), cor. Free and South
H. J. Willard Co. (2AS), Spring
Pownal ×RR Cn, 502, Cumberland Co. Map H-4
Prentiss Am, 502, Penobscot Co. Nearest RR station Kingman
Presque Isle $×RR AmDom, 3804, Aroostook Co.
Hotels—Presque Isle Hotel, $2
Westside Hotel, $1.50
Presumpscot AmCn, in town of Falmouth. Via Portland. Map H-4
Pretty Marsh ×Am, in town of Mount Desert. Via Southwest Harbor. Map Insert
Prides Corner, in city of Westbrook. Nearest RR sta. Cumberland Mills
Princeton $×RR Am, 1094, Washington Co.
Hotel—Princeton House, $1.50
Prospect $×Am, 648, Waldo Co. Via Bucksport. Map L-2
Prospect Ferry $Am, in town of Prospect. Via Bucksport. Map L-2
Prospect Harbor $×Am, in town of Gouldsboro. Nearest RR station Mount Desert Ferry. Map Insert
Prouts Neck $×Am, in town of Scarboro. Nearest RR station Scarboro Beach. Map H-4
Hotels—Checkley House, $2.50-3.50 (summer)
Southgate House (summer)
Pulpit Harbor Am, in town of and via North Haven. Map L-3
Pushaw Am, in city of and nearest RR station Old Town. Map Insert
Randolph ×RR Am, 1077, Kennebec Co. Map J-3
Rangeley $×RR Am, 961, Franklin Co. Map G-2. Routes 413, 431, 441, 442
Hotels—Mooselookmeguntic House, $3 (summer)
Mountain View House, $2-3
Rangeley Lake Hotel, $2.50-5 (summer)
Rangeley Plantation 98, Franklin Co. P. O. Bemis
Raymond Am, 823, Cumberland Co. Nearest RR station White Rock. Map H-4. Route 361
Hotel—Lakeside Farm, $1.50
Razorville Am, in town of Washington. Nearest RR station Waldoboro. Map K-3
Readfield $×RR Am, 994, Kennebec Co. Map J-3
Hotel—The Elmwood, $2
Readfield Depot $×Am, in town of Readfield, which is RR name. Map J-3
Red Beach $×Am, in city of and via Calais
Redding Am, in town of Sumner. Nearest RR station East Sumner
Redington RRAm, 113, Franklin Co.
Reed $Am, 399, Aroostook Co. Nearest RR station Wytopitlock
Riceville Am, in township No. 39. Nearest RR station Costigan
Richmond $×RR Am, 2049, Sagadahoc Co. Map J-3. Routes 370, 388, 396
Hotels—Libby House, $2
Richmond Hotel, $2
Richmond $×RR Am, 2049, Sagadahoc nearest RR station Richmond. Map J-3
Ridlonville Am, in town of Mexico. Nearest RR station Rumford Falls. Map G-2
Riggsville Am, in town of Georgetown. Via Bath
Riley RR Am, in town of Jay. Map H-2
Ripley $Am, 449, Somerset Co. Nearest RR station Dexter
Riverside RR Am, in town of Vassalboro. Map J-3. Routes 381, 387, 389, 396, 420, 428
Riverton Am, in town of Argyle. Nearest RR station Alton. Map Insert. Route 361
Roach River AmDom, in town of Frenchtown. Nearest RR station Greenville
Robbinston $×Am, 844, Washington Co. Via Eastport or Calais
Hotels—Robbinston Hotel, $1.50
Woodbine Hotel, $1.50.
Robinson ×RR Am, in town of Blaine
Robieville Am, Penobscot Co. Nearest RR station Bangor. Map L-2
Rockabema Am, in Moro Plantation, Aroostook Co. Nearest RR station Patten
Rockland $×RR Am, 8150, county seat of Knox Co. Map K-3. Routes 363, 369, 375, 384
Hotels—The Samoset, $4.50 up (summer)
Thorndike Hotel, $2.50 up
Station—Hix & Clarke
Rockport $×Am, 2314, Knox Co. Nearest RR station Rockland. Map K-3. Routes 363, 375
Hotel—Carleton House, $2
Rockville ×Am, in town of Rockport. Via Rockland. Map K-3. Route 365

Rockwood Am, 76, Somerset Co. Nearest RR station Greenville
Rome ×Am, 420, Kennebec Co. Nearest RR station Augusta or Belgrade. Map J-2
Hotel—Rome Hotel, $1.50
Roque Bluffs Am, 168, Washington Co. Via Machiasport
Ross Corner Am, in town of Shapleigh. Nearest RR station South Waterboro. Map G-4
Round Pond $×Am, in town of Bristol. Nearest RR station Newcastle. Map K-4
Roxbury ×RR Am, 238, Oxford Co. Map G-2
Roxie Am, in town of Weston. Nearest RR station Danforth
Rumford ×Am, 3770, Oxford Co. Nearest RR station Rumford Falls. Map G-3. Route 413
Hotel—Union Hotel, $2
Station—George Cole (4)
Repairs—D. A. Thurston
Rumford Center $×Am, in town of Rumford. Nearest RR station Rumford Falls. Map G-2. Routes 408, 414
Rumford Falls $×RR Am, in town of Rumford. Map G-2. Routes 408, 414, 415
Rumford Point $×Am, in town of Rumford. Nearest RR station Rumford Falls or Bryants Pond. Map G-3
Sabattus $×RR Am, in town of Webster. Map H-3. Route 410
Sabbathday Lake AmCn, in town of and nearest RR station New Gloucester. Map H-4. Route 364
Saco $×RR AmBL, 6122, York Co. Map H-4. Routes 177, 352, 359, 450
Hotels—Bay View House, $2.50 up (summer)
Saco House, $2
The Wallace, $2
Saco River ×RR Am, in town of Buxton. P. O. called Bar Mills. Map G-4
Hotel—Saco River House, $1.50
St. Agatha Am, 1396, Aroostook Co. Nearest RR station Fort Kent
St. Albans $×Am, 1037, Somerset Co. Nearest RR station Hartland. Map K-2
St. David Dom, in town of Madawaska. Nearest RR station Fort Kent or Van Buren
St. Francis Cn, 568, Aroostook Co. Nearest RR station Fort Kent
St. George ×Am, 2206, Knox Co. Nearest RR station Thomaston. Map K-3
Hotels—Ocean Hotel (summer)
Sea View House, $2 (summer)
St. John 371, Aroostook Co.
Salem ×RR Am, 195, Franklin Co. Map H-2
Salisbury Cove ×Am, in town of Eden. Via Bar Harbor. Map Insert
Sandy Creek RR Am, in town of Bridgton. Map G-3
Sandypoint $×RR Am, in town of Stockton Springs. Map L-2. Route 383
Sanford $×Am, 6078, York Co. Nearest RR station West Kennebunk, Kennebunk or Springvale. Map G-5
Hotel—Hotel Sanford, $2
Station—H. N. Leavitt & Co. (2AS)
Sangerville $RR Am, 1294, Piscataquis Co.
Hotel—Sangerville Hotel, $2
Sargentville $×Am, in town of Sedgwick. Via Bucksport. Map Insert
Saunders Am, in town of Surry. Nearest RR station Ellsworth Co. Map Insert
Scarboro $×RR Am, 1865, Cumberland Co. Map H-4
Hotels—Atlantic Hotel, $2.50 up (summer)
Checkley House, $2.50-5 (summer)
Jocelyn House, $2.50-4 (summer)
Scarboro Beach ×RR Am, in town of Scarboro. 2 m. from station. Map H-4
Hotels—See Scarboro
Schoodic ×RR Am, on Schoodic Lake, in town of Lake View Plantation. Map Insert
Seal Cove Am, in town of Tremont. Via Southwest Harbor. Map Insert
Seal Harbor $×RR Am, in town of Mount Desert. Map Insert
Hotels—Glen Cove Hotel, $3 (summer)
Seaside Inn, $3 (summer)
Searsmont $×Am, 949, Waldo Co. Via Belfast, Union or Augusta. Map K-3. Route 383
Searsport $×RR, Am, 1349, Waldo Co. Map L-3. Routes 375, 383.
Hotel—Searsport Hotel, $2
Stations—C. H. Monroe (3)
C. O. Sawyer & Co. (3)
Seaside, Am, in town of Addison. Nearest RR station Columbia Falls. Map Insert
Sea Wall, Am, in town of Southwest Harbor. Map Insert
Sebago, Am, 576, Cumberland Co. Nearest RR station Mattocks. Map G-4. Route 365
Hotel—The Lakewood, $2 (summer)
Sebago Lake, $×RR, Am, in town of Standish. Map G-4. Route 365
Sebasco Am, in town of Phippsburg. Via Bath
Sebec, $×, Am, 593, Piscataquis Co. Nearest RR station South Sebec
Hotel—Richardson Hotel, $1.50
Sebec Station, $×, Am, in town of Sebec. RR name South Sebec
Seboois ×RR Dom, 96, Penobscot Co. P. O. called Seboeis
Seboomook Am, on Moosehead Lake, Somerset Co. Landing name Northwest Carry. Nearest RR station Greenville
Sedgwick $×Am, 902, Hancock Co. Map Insert
Seeket Am, in town of Freeport. Nearest RR station Portland. Map H-4
Selden in town of Weston
Shapleigh Am, 847, York Co. Nearest RR station Springvale or South Waterboro
Shawmut $×RR Am, in town of Fairfield. Map J-2
Sheepscot $RR Am, in town of Newcastle. Map J-3
Sheridan Am, in town of and nearest RR station Ashland
Sherman ×RR Am, 980, Aroostook Co. P. O. 3 m. from station
Hotel—Aroostook House, $1
Sherman Mills $Am, in town of and nearest RR station Sherman
Shiloh $Am, in town of Durham. Nearest RR sta. Lisbon Falls. Map H-4
Shirley ×RR Am, 248, Piscataquis Co. P. O. called Shirley Mills
Shirley Mills $Am, in town of Shirley, which is RR name
Sidney Am, 1068, Kennebec Co. Nearest RR station Riverside. Map J-3
Silvers Mills RR Am, in town of Dexter
Simpsons Corner Am, in town of Dixmont. Nearest RR station Unity. Map K-2
Skillings Am, in town of Turner. Nearest RR station Augusta. Map H-3
Skowhegan $×RR Am, 5180, county seat of Somerset Co. Map J-2. Routes 389, 398, 425, 428, 429, 430, 431, 440
Agent—Charles F. Ward
Hotels—Hotel Coburn, $2
Hotel Oxford, $2
Station—Hotel Coburn (S)
Repairs—Hackett & Witham
Small Point ×Am, in town of Phippsburg. Via Portland or Bath. Map J-4
Small Point Beach ×Am, in town of Phippsburg. Via Portland or Bath. Map J-4
Smithfield ×Am, 449, Somerset Co. Nearest RR station North Belgrade. Map J-2
Smithton Am, in town of Freedom. Nearest RR station Thorndike. Map K-3
Smithville Am, in town of Steuben. Nearest RR station Unionville. Map Insert
Smyrna Am, 411, Aroostook Co. Nearest RR station Smyrna Mills
Smyrna Mills $×RR Am, in town of Smyrna
Snows Falls Cn, in town of Paris. Nearest RR station West Paris. Map G-3
Solon $×RR Am, 996, Somerset Co. Map J-2. Route 389
Hotel—Caratunk House, $2 (summer)
Somerset Am, in town of Lexington. Nearest RR station North Anson

Somerville Am, 374, Lincoln Co. Nearest RR station Windsor. Map K-3
Songo Lock Am, in town of Casco. Nearest RR station White Rock. Map G-4
Sorrento $×Am, 117, Hancock Co. Nearest RR station Mount Desert Ferry. Map Insert
Hotel—Hotel Sorrento, $3.50-5 (summer)
Sound Am, in town of Mount Desert. Via Northeast Harbor. Map Insert
South Acton Am, in town of Acton. Nearest RR station Eastwood. Map G-4
South Addison $Am, in town of Addison. Nearest RR station Columbia Falls.
South Andover Am, in town of Andover. Nearest RR station Frye. Map G-2
South Atkinson ×Am, in town of Atkinson. Nearest RR station South Sebec
South Bancroft $Am, in town of and nearest RR station Bancroft
South Beddington Am, in town of Beddington. Nearest RR station Cherryfield. Map Insert
South Berwick $×RR Am, 3188, York Co. Map G-5
Hotel—Paul's Hotel, $2
Station—A. E. Muzzy (Automobile Register)
South Berwick Junction Am, in town of South Berwick. RR name Agamenticus. Map G-5
South Bluehill Am, in town of Bluehill. Nearest RR station Ellsworth. Map Insert
South Brewer $×RR Am, in city of Brewer. Map Insert
South Bridgton $RR Am, in town of Bridgton. Map G-4
South Bristol $RR Am, in town of Bristol. Map J-4
South Brooksville ×Am, in town of Brooksville. Via Rockland or Bucksport. Map Insert
South Carthage Am, in town of Carthage. Nearest RR sta. No. Jay. Map H-2
South Casco Am, in town of Casco. Nearest RR station White Rock. Route 361
South Chesterville Am, in town of Chesterville. Nearest RR station East Livermore. Map H-2
South China $RR Am, in town of China. Map J-3. Route 383
South Corinth Am, in town of Corinth. Via Bangor. Map L-2
South Cushing ×Am, in town of Cushing. Nearest RR station Thomaston. Map K-3
South Dresden Am, in town of Dresden. Nearest RR station Richmond. Map J-3
South Durham Am, in town of Durham. Nearest RR station Freeport. Map H-4
South Eliot $Am, in town of and nearest RR station Eliot. Map G-5
Hotel—Long Reach Cottage, $2
South Etna Am, in town of and nearest RR station Etna. Map K-2
South Exeter Am, in town of Exeter. Nearest RR station Etna. Map K-2
South Freeport $Am, in town of and nearest RR station Freeport. Map H-4
Hotel—Casco Castle, $3 up (summer)
South Gardiner $×RR Am, in city of Gardiner. Map J-3. Route 396
Hotel—Blanchard
South Gouldsboro ×Am, in town of Gouldsboro. Via Mount Desert Ferry. Map Insert
South Hancock Am, in town of and nearest RR station Hancock. Map Insert
South Harpswell $×Am, in town of Harpswell. Via Portland
Hotels — Merriconeag House, $2.50-3 (summer)
Ocean View Hotel, $2-2.50 (summer)
South Hiram ×Am, in town of Hiram. Nearest RR station Cornish. Map G-4
South Hope ×Am, in town of Hope. Nearest RR station Union. Map K-3
Hotel—Fiske House, $2
South Jefferson Am, in town of Jefferson. Nearest RR station North Whitefield. Map J-3
South Lagrange ×RR Am, in town of Lagrange. Route 424
South Leeds Am, in town of Leeds. Nearest RR station Greene
South Lewiston $×Am, in city of Lewiston. RR name Crowleys Jc. Map H-3. Route 409
South Liberty Am, in town of Liberty. Nearest RR station Augusta or Waldoboro. Map K-3
South Limington Am, in town of Limington. Nearest RR station Steep Falls or Bradbury. Map G-4
South Lincoln $×Am, in town of and nearest RR station Lincoln. Route 387
South Livermore Am, in town of Livermore. Nearest RR station Stricklands Ferry. Map H-3
South Lubec $×Am, in town of Lubec. Via Eastport
South Montville Am, in town of Montville. Via Belfast. Map K-3
South Naples Am, in town of Naples. Via Naples or Mattocks. Map G-4
South Newburg Am, in town of Newburg. Via Bangor. Map L-2
South Newcastle RR Am, in town of Newcastle. Map J-3
South Orrington $RR Am, in town of Orrington. Map L-2
South Paris $×RR Cn, in town of Paris. Routes 408, 413
Hotels—Andrews House, $2
Hotel Central, $2
South Parsonsfield Am, in town of Parsonsfield. Nearest RR station East Wakefield. Map G-4
South Penobscot $×Am, in town of Penobscot. Via Bucksport. Map Insert
South Poland $×AmCn, in town of Poland. RR name Poland Springs Station. Map H-3. Route 364
Hotels—**MANSION HOUSE**, $3.50. See adv. page 169
POLAND SPRING HOUSE, $5 up. See adv. page 169
Southport $×RR Am, 527, Lincoln Co. Map J-4
South Portland $×AmCn, 6287, Cumberland Co. Via Portland
South Rangeley ×RR Am, in town of Rangeley. Map G-2
South Robbinston ×Am, in town of Robbinston. Nearest RR station Eastport or Calais
South Sebec ×RR Am, in town of Sebec. P. O. called Sebec Station
South Smithfield Am, in town of Smithfield. Nearest RR station North Belgrade. Map J-2
South Somerville Am, in town of Somerville. Nearest RR station Coopers Mills. Map J-3
South Springfield Am, in town of Springfield. Nearest RR station Lincoln
South Standish Am, in town of Standish. Nearest RR sta. Saco River. Map G-4
South Stetson Am, in town of Stetson. Nearest RR station Etna
South Surry Am, in town of Surry. Via steamer from Ellsworth. Map Insert
South Thomaston $×Am, 1426, Knox Co. Nearest RR station Rockland. Map K-3
South Turner ×AmCn, in town of Turner. Nearest RR station Auburn. Map H-3
South Union ×RR Am, in town of Union. Map K-3
South Waldoboro Am, in town of and nearest RR station Waldoboro. Map K-3
South Warren Am, in town of Warren. RR name Georges River. Map K-3
South Waterboro ×RR Am, in town of Waterboro, which is P. O. name. Map G-4
South Waterford $Am, in town of Waterford. Nearest RR stations Norway and Bridgton. Map G-3
Southwest Harbor $×RRAm, 700, Hancock Co. Map Insert. Route 421
Hotels—Claremont House, $3 (summer)
Hotel Dirigo, $3 (summer)
Stanley House, $3 (summer)
South Windham $×RR Am, in town of Windham. Map H-4. Route 365
South Woodstock ×Cn, in town of Woodstock. Map G-3
Spencer Am, Somerset Co.. Nearest RR station Dead River or Bigelow
Spragues Am, in town of Machiasport

Spragues Falls RR Am, in town of Baileyville
Spragues Mills $×Am, in town of and nearest RR station Easton
Springfield $Am, 532, Penobscot Co. Nearest RR station Lincoln
Hotel—Burr's Hotel, $1
Springvale $×RR Am, in town of Sanford. Map G-5
Hotel—Long Way Inn, $2
Spruce Head $×Am, in town of South Thomaston. Via Rockland. Map K-3
Squa-Pan RR Am, in town of Masardis. P. O. called Haywood
Squirrel Island $×Am, in town of Southport. Via Bath. Map J-4
Hotel—Squirrel Inn, $3 (summer)
Stacyville ×RR Am, 347, Penobscot Co.
Standish $Am, 1504, Cumberland Co. Nearest RR station Gorham or Sebago Lake. Map G-4. Route 360
Stanley Am, in town of Porter. Nearest RR station Cornish. Map G-4
Starks $Am, 636, Somerset Co. Nearest RR station Anson. Map J-2
Hotel—Clifton Hotel, $1.50
Steep Falls $×RR Am, in town of Standish. Map G-4. Route 360
Stetson $×Am, 503, Penobscot Co. Nearest RR station Etna. Map K-2
Hotel—Stetson Hotel, $1
Steuben $×Am, 901, Washington Co. Via Milbridge. Map Insert
Stickney Corner Am, in town of Washington. Nearest RR station Waldoboro. Map K-3
Stillwater $Am, in city of Old Town. Nearest RR staion Orono. Map Insert
Stockholm Am, 191, Aroostook Co. Nearest RR station Jemtland
Stockton Springs $×Am, 872, Waldo Co. Via Belfast. Map L-3
Hotels—Cleaves House
Fort Point Hotel, $2.50-3 (summer)
Stoneham 284, Oxford Co. Nearest RR station South Paris
Stonington $RR Am, 1648, Hancock Co.
Stow Am, 270, Oxford Co. Nearest RR station Fryeburg. Map G-3
Stratton $×Am, in town of Eustis. Nearest RR station Bigelow. Routes 431, 438, 442
Stricklands Ferry RR, in town of East Livermore. P. O. called Strickland. Map H-3
Strong ×RR Am, 637, Franklin Co. Map H-2. Route 441
Hotel—Porter House, $1
Sullivan $×RR Am, 1034, Hancock Co. Map Insert. Route 423
Hotel—Manor Inn, $2.25 (summer)
Summit Am, in town of Orneville. Nearest RR station Milo Jc. Map G-2
Sumner ×Am, 802, Oxford Co. P. O. 3 m. from station. Nearest RR station East Sumner. Map H-3
Hotel—Highland Spring House (summer)
Sunset $Am, in town of and via Deer Isle. Map Insert
Sunshine Am, in town of and via Deer Isle. Map Insert
Surry $×Am, 900, Hancock Co. Via Rockland or Ellsworth. Map Insert
Sutton Am, in town of Cranberry Isles. Nearest RR station Mount Desert Ferry. Map Insert
Swans Island $RR Am, 758, Hancock Co.
Hotel—The Idlewild (summer)
Swanville $Am, 502, Waldo Co. Via Belfast. Map L-2. Route 422
Sweden Am, 282, Oxford Co. Nearest RR station Harrison. Map G-3
Talmage 93, Washington Co.
Temple ×Am, 394, Franklin Co. Nearest RR station Farmington. Map H-2
Tenants Harbor $×RR Am, in town of St. George. Map K-4
The Elms RR Am, in town of Wells. P. O. called Elms
The Forks $Am, 157, Somerset Co. Nearest RR station Bingham. Route 389
Hotels—Parlin Pond Hotel, $1-2 (summer)
The Forks, $1.50 (summer)
Thomaston $×RR Am, 2688, Knox Co. Routes 363, 369, 384
Hotels—Georges Hotel
Knox House, $2
Thorndike $×RR Am, 497, Waldo Co. Map K-2
Tilden Am, in town of Mariaville. Nearest RR station Ellsworth. Map Insert
Togus $×Am, Kennebec Co. RR name National Home. Map J-3. Route 384
Topsfield $×Am, 282, Washington Co. Nearest RR station Forest
Topsham $×RR Am, 2097, Sagadahoc Co. Map J-4. Routes 370, 388, 396
Tremont $×Am, 2010, Hancock Co. On Mt. Desert Island. Via Southwest Harbor. Map Insert
Trenton 459, Hancock Co. Nearest RR station Bar Harbor
Trescott 463, Washington Co. Nearest RR station Lubec
Trevett $Am, in town of Boothbay. Via Boothbay Harbor. Map J-4
Troy $Am, 766, Waldo Co. Nearest RR station Unity. Map K-2
Troy Center Am, in town of Troy. Nearest RR station Unity. Map K-2
Turner $×Am, 1842, Androscoggin Co. Nearest RR station Buckfield. Map H-3
Hotel—Dew Drop Inn, $1.50
Station—W. B. French (gasoline)
Turner Center $×AmCn, in town of Turner. Nearest RR station Auburn. Map H-3. Route 414
Twin Lakes Am, in town of Indian. Nearest RR station Norcross
Union $×RR Am, 1248, Knox Co. Map K-3
Hotel—Burton Hotel, $2
Unionville RR Am, in town of Steuben. Map Insert
Unity $×RR Am, 877, Waldo Co. Map K-2
Unity Plantation 50, Kennebec Co.
Upper Dam Am, Oxford Co. Steamer from Rangeley or Bemis. Map G-2
Hotel—Upper Dam House, $2 (summer)
Upper Frenchville Am, in town of Frenchville. Nearest RR station Fort Kent
Upper Gloucester $AmCn, in town of and nearest RR station New Gloucester. Map H-4
Upper Madawaska CnDom, in town of Madawaska. Nearest RR sta. Edmunston, N. B.
Upton $Cn, 242, Oxford Co. Nearest RR station Bethel. Map F-2
Hotels—Abbott House
Lake House
Van Buren $×RR Am, 1878, Aroostook Co.
Hotel—Van Buren Hotel, $1.50
Vanceboro $×RR AmDom, 550, Washington Co.
Hotel—Vanceboro Hotel, $2
Vassalboro $×RR Am, 2062, Kennebec Co. Map J-3. Routes 381, 387, 389, 396, 420, 428
Hotels—Revere Hotel, $1.50 (summer)
East Vassalboro
Yates Mansion, $2 (summer)
Veazie $×RR Am, 555, Penobscot Co. Map Insert. Route 424
Hotel—Everett Hotel, $1.50
Verona 234, Hancock Co. P. O. called Bucksport
Vienna ×Am, 406, Kennebec Co. Nearest RR station Readfield. Map J-2
Vinalhaven $Am, 2358, Knox Co. Via Rockland. Map L-3
Hotels—Central Hotel, $2 (summer)
Lane's Island Hotel, $2.50 (summer)
Ocean View, $2
Wade 271, Aroostook Co.
Waite ×Am, 135, Washington Co. Nearest RR station Princeton
Waldo RR Am, 468, Waldo Co. P. O. called Waldo Station. Nearest RR station to Waldo P. O. City Point. Map K-3
Waldoboro $×RR Am, 3145, Lincoln Co. Map K-3. Routes 368, 369
Hotels—Windsor House, $2
Hotel Savoy
Waldo Station Am, in town of Waldo, which is RR name. Map K-3
Wales RR Am, 436, Androscoggin Co. Map H-3
Wallagrass ×RR Am, 784, Aroostook Co.
Walnut Hill RR Am, in town of and P. O. called North Yarmouth. Map H-4
Walpole Am, in town of Bristol. Nearest RR station Newcastle
Waltham Am, 192, Hancock Co. Nearest RR station Ellsworth. Map Insert

Warren $×RR Am, 2069, Knox Co. Map K-3. Routes 363, 369, 384
Hotel—Hotel Warren
Washburn $×AmDom, 1225, Aroostook Co. Nearest RR station Presque Isle
Washington $×Am, 1019, Knox Co. Nearest RR station Waldoboro. Map K-3
Washington Junction ×RR Am, in town of Hancock. P. O. called West Hancock. Map Insert
Waterboro $Am, 1169, York Co. RR name South Waterboro. Map G-4
Hotel—Enterprise Hotel, $2
Waterboro Center Am, in town of Waterboro. Nearest RR station East Waterboro. Map G-4
Hotel—Lake Side Hotel, $1.50
Waterford $RR Am, 917, Oxford Co. Map G-3
Hotel—Lake House, $2
WATERVILLE $×RR Am, 9477, Kennebec Co. Map J-2. Route center Waterville Division
Hotels—Bay View House, $2
Elmwood House, $2-4.50
Park Hotel, $2
Station—H. N. Beach (2S), Charles
Wayne $×Am, 707, Kennebec Co. Nearest RR station North Leeds. Map H-3
Hotels—Pocasset House, $1.50
The Mansion (summer)
The Sans Souci Island House (summer)
Webb Am, in town of Weld.. Nearest RR station Wilton. Map H-2
Webber $Am, in town of Cambridge. Nearest RR station Dexter
Webbs Mills ×Am, in town of Casco. Nearest RR station Poland. Map H-4
Webhannet Am, in town of and nearest RR station Wells. Map G-5
Webster Am, 1181, Androscoggin Co. Nearest RR station Lisbon. Map H-3
Webster Plantation 124, Penobscot Co. P. O. Kingman
Weeks Mills $Am, in town of China. RR name Weeks Mills Jc. Map J-3
Hotel—Park House, $2
Welchville $Cn, in town of Oxford, which is RR name. Map H-3. Route 408, 413
Weld $×Am, 738, Franklin Co. Nearest RR sta. Dixfield or Wilton. Map H-2
Hotels—Pleasant Pond Hotel (summer)
Point of Pines Camp, $2 (summer)
Wellington ×Am, 413, Piscataquis Co. Nearest RR station Mainstream
Wells $×Am, 2007, York Co. RR name Wells Beach. Map G-5. Routes 177, 352, 359, 450
Wells Beach ×RR Am, in town of and P. O. name Wells. Map G-5
Hotels—Hotel Elmwood, $1.50 (sum.)
Hotel Wenonah, $2 (summer)
Wells Branch RR Am, in town of Wells. Map G-5
Wells Depot $Am, in town of and RR name Wells. Map G-5
Wesley Am, 198, Washington Co. Via Machiasport
West Appleton Am, in town of Appleton. Via Belfast. Map K-3
West Baldwin $×RR Am, in town of Baldwin. Map G-4
West Bath 291, Sagadahoc Co. P. O. Bath
West Benton RR Am, in town of Benton. P. O. name Benton Station. Map J-2
West Bethel $×RR Cn, in town of Bethel. Map G-3
West Boothbay Harbor Am, in town of Boothbay
West Bowdoin Am, in town of Bowdoin. Nearest RR station Bowdoinham. Map H-3
Westbrook $×RR Am, 7283, Cumberland Co. Map H-4. Routes 360, 365
Stations—Walter V. Knight (2AS)
Elmer J. Noyes (3)
West Brooklin Am, in town of Brooklin. Via Sedgwick
West Brooksville $Am, in town of Brooksville. Nearest RR station Bucksport. Map Insert
West Buxton $×Am, in town of Buxton. Nearest RR station Saco or Saco River. Map G-4
West Charleston Am, in town of Charleston. Nearest RR station Silvers Mills
Westcogus Am, in town of Addison. Nearest RR station Columbia Falls. Map Insert
West Dresden Am, in town of Dresden. Nearest RR station Richmond. Map J-3
West Durham Cn, in town of Durham. Nearest RR station North Yarmouth. Map H-4
West Eden Am, in town of Eden. Via Southwest Harbor. Map Insert. Route 421
West Ellsworth Am, in city of and nearest RR station Ellsworth. Map Insert. Route 375
West Enfield $×Am, in town of and nearest RR station Enfield
West Falmouth $RR Am, in town of Falmouth. Map H-4. Routes 362, 364 411
West Farmington $×RR Am, in town of Farmington. Map H-2. Routes 407, 439
Westfield RR Am, 259, Aroostook Co.
West Forks 160, Somerset Co. P. O. The Forks
West Franklin Am, in town of and nearest RR station Franklin. Map Insert
West Fryeburg Am, in town of and nearest RR station Fryeburg. Map G-3
West Gardiner Am, 693, Kennebec Co. P. O. Augusta
West Garland $×Am, in town of Garland. Nearest RR station Dexter
West Gouldsboro $×Am, in town of Gouldsboro. Nearest RR station Mt. Desert Ferry. Map Insert
West Gray Am, in town of and nearest RR station Gray. Map H-4
West Hampden Am, in town of and via Hampden. Map L-2
West Hancock Am, in town of Hancock. RR name Washington Jc. Map Insert
West Harrington $Am, in town of Harrington. Nearest RR station Dorman. Map Insert
West Jonesport $×Am, in town of Jonesport. Nearest RR station Columbia Falls.
Hotel—Bay View, $2
West Kennebunk $×RR Am, in town of Kennebunk. Map G-5
West Lebanon $Am, in town of Lebanon. Nearest RR station Milton, N. H., or Hayes, N. H. Map G-5
West Leeds ×Am, in town of Leeds. Nearest RR sta. Leeds Center. Map H-3
West Lubec Am, in town of Lubec. Via Eastport. Route 375
Westmanland 100, Aroostook Co. P. O. Nelson
West Mills Am, in town of Industry. Nearest RR station Farmington. Map J-2
West Minot $×RR Am, in town of Minot. Map H-3
West Newfield $×Am, in town of Newfield. Nearest RR station E. Wakefield, N. H. Map G-4
West Old Town Am, in city of and nearest RR station Old Town. Map Insert
Weston $Am, 367, Aroostook Co. Nearest RR station Houlton or Danforth
West Palmyra RR Am, in town of Palmyra. Map K-2
West Paris $×RR Cn, in town of Paris. Map G-3. Route 408, 413
Hotel—Maple House, $2
West Pembroke $×Am, in town of and nearest RR station Pembroke
West Penobscot Am, in town of Penobscot. Nearest RR station Bucksport, or via Castine. Map Insert
West Peru $Am, in town of Peru. Nearest RR station Dixfield. Map H-2
West Pittsfield Am, in town of and nearest RR station Pittsfield. Map K-2. Routes 425, 429
West Poland $×Am, in town of and nearest RR station Poland. Map H-3
Westport $RR Am, 330, Lincoln Co. Map J-4
West Pownal $Cn, in town of Pownal, which is RR name. Map H-4
West Ripley Am, in town of Ripley. Nearest RR station Dexter

West Rockport ×Am, in town of Rockport. Via Rockland. Map K-3
West Scarboro $×RR Am, in town of Scarboro. Map H-4. Routes 177, 352, 359, 450
West Searsmont Am, in town of Searsmont. Via Belfast. Map K-3
West Seboois ×RR Am, Penobscot Co.
West Southport $×Am, in town of Southport. Via Mouse Island. Map J-4
West Sullivan $×Am, in town of Sullivan. Nearest RR station Mount Desert Ferry. Map Insert
Hotel—Granite Hotel, $2
West Sumner $×Am, in town of Sumner. Nearest RR station Buckfield. Map H-3
West Tremont ×Am, in town of Tremont. Via Southwest Harbor. Map Insert
West Troy Am, in town of Troy. Nearest RR station Unity. Map K-2
West Waldoboro Am, in town of and nearest RR station Waldoboro. Map K-3
West Warren ×Am, in town of Warren, which is RR name. Map K-3
West Washington Am, in town of Washington. Nearest RR station Coopers Mills. Map K-3
West Woolwich Am, in town of Woolwich. Nearest RR station Bath. Map J-4
Wheelock Cn, Aroostook Co. Nearest RR station Fort Kent
Whitefield RR Am, 1156, Lincoln Co. Map J-3
White Rock ×RR Am, in town of Gorham. Map H-4. Route 365
Whiting ×Am, 399, Washington Co. Nearest RR station Lubec. Route 375
Hotel—Pond View House, $1
Whitneyville $×RR Am, 424, Washington Co.
Williamsburg Dom, 117, Piscataquis Co. Nearest RR station Brownville Jc.
Willimantic $×Am, 419, Piscataquis Co. Nearest RR station Abbot Village
Wilsons Mills ×AmCn, in Lincoln Plantation, Oxford Co. Nearest RR station Berlin, N. H. Map F-2
Wilton $×RR Am, 1647, Franklin Co. Village 1½ m. from station. Map H-2. Routes 407, 439
Hotel—Mountain View House, $1.50
Windham 1929, Cumberland Co. Nearest RR station Portland
Hotel—North Windham House, $1.25
Windham Center $Am, in town of Windham. Nearest RR station South Windham. Map H-4
Windsor RR Am, 782, Kennebec Co. Map J-3
Windsorville $Am, in town of and nearest RR station Windsor. Map J-3
Winn $×RR Am, 688, Penobscot Co.
Hotel—Katahdin Hotel, $2
Winnecook Am, in town of Burnham. Nearest RR sta. Burnham Jc. Map K-2
Winneganee $Am, in city of Bath. Nearest RR station Bath. Map J-4
Winslow $×RR Am, 2277, Kennebec Co. Map J-2. Routes 381, 387, 389, 396, 420, 428
Winslows Mills $×RR Am, in town of Waldoboro. Map K-3
Winter Harbor $×Am, 571, Hancock Co. Nearest RR station Mt. Desert Ferry. Map Insert
Hotels—Grindstone Inn, $5 up (summer)
Winterport $×RR Am, 1623, Waldo Co. Map L-2. Routes 422
Hotel—Commercial Hotel, $2
Winterville ×RR Am, 124, Aroostook Co. P. O. 3 m. from station
Winthrop $×RR Am, 2088, Kennebec Co. Map J-3. Route 410
Hotel—The Winthrop, $2
Winthrop Center $×Am, in town of and nearest RR sta. Winthrop. Map J-3
Wiscasset $×RR Am, 1273, county seat of Lincoln Co. Map J-3. Route 369
Hotel—Hotel Alby
Woodfords $×RR Am, in city of Portland
Woodland 1096, Aroostook Co. Nearest RR station New Sweden
Woodstock 816, Oxford Co. Nearest RR station West Paris. Map G-3. Routes 408, 413
Hotel—Glen Mountain House, $2
Woodville Am, 160, Penobscot Co. Nearest RR station Lincoln
Woolwich $×RR Am, 880, Sagadahoc Co. Map J-4. Route 369
Wyman Am, in town of and via Milbridge or Cherryfield. Map Insert
Wytopitlock $×RR Am, in Reed Plantation
Yarmouth $×RR Cn, 2274, Cumberland Co. Map H-4. Routes 363, 374, 388
Hotels—Bay View House, $1.50 (summer)
Drinkwater Inn, $1.50 (summer)
Gem of the Bay, $3 up (summer)
Royal River House, $1.50
Station—L. A. Doughty & Co. (gasoline)
Yarmouth Junction ×RR AmCn, in town of Yarmouth. P. O. called Yarmouthville. Map H-4
Yarmouthville $AmCn, in town of Yarmouth. RR name Yarmouth Jc. Map H-4
York $×Am, 2668, York Co. RR name York Harbor. Map G-5
Hotels—Atlantic Hotel, $2-3 (summer)
Hotel Albracca, $3-3.50 (summer)
Marshall House, $3-4 (summer)
Passaconaway Inn, $5 (summer)
Yorkshire Inn, $3 (summer)
York Beach $×RR Am, in town of York. Map G-5. Routes 177, 352, 359, 450
Hotel—Iduna Springs Hotel, $2
Ocean House, $3-4 (summer)
Young's Hotel $2.50-4 (summer)
Yorkcliffs ×Am, in town of York. Nearest RR station York Beach. Map G-5
York Corner $×Am, in town of York. Nearest RR station York Harbor. Map G-5. Routes 177, 352, 359, 450
York Harbor ×RR Am, in town and P. O. called York. Village 1 m. from station
Station—Charles Young (3)
York Village $Am, in town of York. Nearest RR station York Harbor. Map G-5. Routes 177, 352, 359, 450
Station—Warren L. Blaisdell (3A)
Zircon Am, in town of Rumford. Nearest RR station Rumford Falls. Map G-3

MASSACHUSETTS.

Populations of this State are of census of 1905.

Abington $×RR AdNYBBL, 5081, Plymouth Co. Map G-7
Hotel—Keene's Hotel, $2
Stations—A. R. Jewett (3AS)
Lamson Machine Co. (3AS)
Accord ×NYB, in town of Norwell. Nearest RR station Hingham. Map G-7
Acoaxet NYBAd, in town of Westport. Nearest RR station Fall River. Map F-8
Acton $×RR AmNYB, 2089, Middlesex Co. Map F-7
Hotel—American House, $2
Station—Tuttle & Newton (4)
Acushnet $×RRNYB, 1284, Bristol Co. Map G-8. Routes 214, 215
Adams $×RR Am, 12,486, Berkshire Co. Map B-6. Routes 84, 95, 122-A
Hotel—The Barrett, $2-2.50
Stations—N. Blanchard (3), 12 Spring
T. A. Butler (gasoline only), Pleasant
Adamsdale RR AdE&P, in town of North Attleboro. Map F-8
Adamsville ×AdN, in town of Colerain. Nearest RR station Shelburne Falls. Map C-6
Agawam $×AdAm, 2795, Hampden Co. Nearest RR station Springfield. Map C-7
Alandar Am, in Mount Washington. Nearest RR station Copake Iron Works, N. Y. Map B-7
Hotels—Hotel Alandar, $1.50 up (summer)
Wayside Inn (summer)

Automobile Garage

FRED A. NAGEL,

21 Cross Street, BEVERLY, MASS.

First-class Storage Service.
A Finely-Equipped Machine Shop.
Manufacturer of Parts for Foreign and American Cars.
Electric Charging Plant.

Alford Ad, 275, Berkshire Co. Nearest RR station Great Barrington. Map B-7
Allerton $×RR NYBBL, in town of Hull. Map G-7
Allston ×RR AdAmBL, in city of Boston. Map F-7. Routes 35, 131
Amesbury $×RR AmBL, 8840, Essex Co. Map G-6. Routes 166, 348
Hotel—American House, Main, $2-2.50
Stations—C. S. Grieves Paint Co. (4) Market
E. E. Sanborn (4) Market
Repairer—S. D. Morrell, 53 Elm
Amherst $×RR Am, 5313, Hampshire Co. Map C-7. Routes 60, 156, 110, 147, 148, 154, 155, 157
Hotel—Amherst House, $2 up
Station—Holland & Gallond (4)
Repairs—E. A. Thompson
Andover $×RR Am, 6632, Essex Co. Map F-6. Routes 18-B, 20, 20-A, 171, 172, 176-A
Hotel—Phillips' Inn, $2.50-3, Chapel av.
Stations—Buxton & Coleman (3), 16-18 Park
WALTER L. SHEPARD AUTO STATION, Melrose Highlands
Annisquam $×AmBL, in city of Gloucester. Map G-6. Route 178
Arlington $×RR AmBL, 9668, Middlesex Co. Map F-7. Routes 18, 20-A, 37, 53-B, 164, 176-A, 178-A, 451-A
Hotel—Arlington House, $2, 445 Mass. av.
Station—Wetherbee Bros. (1A), 480 Mass. av.
Arlington Heights $×RR AmBL, in town of Arlington. Map F-7
Hotel—Robbins Spring Hotel
Asbury Grove ×Am, in town of Hamilton. Nearest RR stations Hamilton and Wenham. Map G-6
Ashburnham $×RR N, 1851, Worcester Co. Map E-6. Routes 133, 487
Hotel—Central House, $2
Ashby $×N, 865, Middlesex Co. Nearest RR station West Townsend. Map E-6. Route 140
Ashfield $×AdN, 959, Franklin Co. Nearest RR sta. Shelburne Falls. Map C-6
Hotel—Ashfield House, $2
Ashland $×RR AdAm, 1597, Middlesex Co. Map F-7. Routes 4, 26, 38, 56
Hotels—Columbia Hotel, $1.50-2
Scott's Hotel, $1.50-2
Ashley Falls $×RR Ad, in town of Sheffield. Map B-7. Route 89-A
Assinippi $×NYB, in town of Hanover. Nearest RR station Rockland. Map G-7. Routes 11, 195
Assonet $×RR NYB, in town of Freetown. Map F-8. Routes 191, 243
ATHOL $×RR AmN, 7197, Worcester Co. Map D-6. Route center Athol Division
Hotels—Athol House, $2, Traverse
Pequoig House, $2-2.50, 416 Main
Stations—L. S. Billings (S) Exchange
H. C. Fay (4), 501 Main
Richardson-Oliver Co. (3), 7 Traverse
Atlantic $×RR BL, in city of Quincy. Map F-7
Attitash Am, in town of Amesbury. Map G-6
Attleboro $×RR AdE&P, 12,702, Bristol Co. Map F-8. Routes 5, 206, 232, 246
Hotel—Park Hotel, $2, 46 Park
Stations—J. W. Lewis (3) Park
U. S. Automobile Co. (2AS) Union
Attleboro Falls $×AdE&P, in town of Attleboro. Map F-8
Auburn $×RR Ad, 2006, Worcester Co. Map E-7. Routes 45, 46
Auburndale $×RR AdAmBL, in city of Newton. Map F-7. Routes 2, 23, 36
Hotels—Auburndale Inn, $2-3
Woodland Park Hotel, $3-5
Avon $×RR NYB, 1901, Norfolk Co. Map F-7. Routes 190, 214
Ayer $×RR AmNBL, 2386, Middlesex Co. Map E-6. Routes 44, 141, 165, 452
Hotels—Globe House, $2
Taylor House, $2
Union House, $2
Stations—E. O. Proctor (3)
L. Sherwin & Co. (gasoline)
Ayers Village $AmBL, in city of Haverhill. Map F-6
Back Bay $RR BL, in city of Boston. Map F-7
Baldwinsville $×RR AmN, in town of Templeton. Map D-6. Routes 107, 132, 149, 153
Hotel—Narragansett House, $1.50
Ballardvale $×RR AmBL, in town of Andover. Map F-6
Bancroft $Am, in town of Middlefield. Map B-7
Bardwells Ferry $×RR N, in town of Shelburne. Map C-6
Barnstable $×RR NYB, 4336, county seat of Barnstable Co. Map H-8. Routes 188, 189, 196
Hotel—Barnstable Inn
Barre $×RR Am, 2558, Worcester Co. Map D-7. Routes 53, 73
Hotel—Hotel Barre, $2
Barre Plains $×RRAm, in town of Barre. Map D-7
Hotel—Brunswick Hotel, $2
Barrowsville $RR NYB, in town of Norton. Map F-8
Bay View $×AmBL, in city of Gloucester. Map G-6. Route 178
Beach Bluff $×RR AmBL, in town of Swampscott. Map G-7
Hotels—Hotel Preston, $4 (summer)
The Elms, $2.50-3 (summer)
Becket $×RR Am, 890, Berkshire Co. Map B-7
Hotel—Claflin Hotel, $2 (summer)
Becket Center Am, in town of Becket. Nearest RR station Chester. Map B-7
Bedford $RR AmBL, 1208, Middlesex Co. Map F-7. Routes 16-A, 40-A, 164, 170
Hotels—Bedford Hotel, $2
The Sweetwater, $3 (summer)
Beechwood RR NYBBL, in town of Cohasset. Map G-7
Belchertown $×RR Am, 2088, Hampshire Co. Map D-7. Routes 61, 77, 151, 152-A, 156
Hotel—Park View Hotel, $2
Bellingham ×RR Ad, 1686, Norfolk Co. Map F-7
Belmont $×RR NBL, 4360, Middlesex Co. Map F-7
Berkley NYB, 931, Bristol Co. Nearest RR station Taunton. Map F-8
Berkshire $×RR Am, in town of Lanesboro. Map B-6. Routes 84, 122-A
Berlin $×RR AmNYB, 906, Worcester Co. Map E-7. Route 24
Bernardston $×RR Am, 769, Franklin Co. Map C-6. Routes 106, 109, 109-A, 486, 556
Hotel—New England House, $2
Beverly $×RR AmBL, 15,223, Essex Co. Map G-6. Routes 16, 19, 53-B, 178-A, 178-B, 354
Hotels—Park House, $1.50 up
Trafton House, $2
Stations—**FRED A. NAGEL** (2AS) 21 Cross. See adv. this page
Elmer J. Wood (2AS) 106 Rantoul
Beverly Farms $×RR AmBL, in city of Beverly. Map G-6. Routes 16, 53-B, 178-A, 178-B
Hotel—Beverly Farms House, $2
Billerica $×RR Am, 2843, Middlesex Co. Map F-6. Routes 16-A, 18, 40-A, 164, 170, 451-A
Hotel—Hillhurst House

Park Square Automobile Station,

43 Columbus Ave., and Corner Berkley and Providence Streets, BOSTON, MASS.

Largest and most centrally located, and best equipped Garage in the city. Open day and night. Agents for National Ignition and Vehicle Batteries, Buxton Hampers, Baskets, and Trunks. Storing, Charging, Repairing. Headquarters for Second-hand Automobiles. Large line of Cars now on exhibition.

C. F. WHITNEY, Mgr.
Phone, Tremont 192.

Bisbees Ad, in town of Chesterfield. Map C-7
Blackinton $×RR N, in city of North Adams. Map B-6
Blackstone $×RR AdE&P, 5786, Worcester Co. Map E-7. Routes 41, 206, 221
Hotels—Lincoln House, $2
Union House, $2
Blandford $×Am, 746, Hampden Co. Nearest RR station Russell. Map C-7. Routes 68, 68-A, 87
Hotel—Mountain Hotel, $2 (summer)
Bogue Am, in town of Barre
Bolton $×RR AmNYBBL, 762, Worcester Co. Map E-7. Routes 21, 23, 24, 37-A, 131, 139
Bondsville $×RR Am, in town of Palmer. Map D-7. Route 152
BOSTON $×RR AdAmNMrWFNYBE&P, 595,380, capital of the State and county seat of Suffolk Co. Map F-7. Route center Boston Division
Accessories—Angier Co., The, 735 Boylston
Auto Supply Co., 43 Columbus av.
Bailey, C. J., & Co., 22 Boylston
Boston Cycle & Sundry Co., 48 Hanover
Boston Mechanical Co., Motor Mart
Champion, Albert, Co., 541 Tremont
Burmester Rubber Co., The, 83 Church
Diamond Rubber Co., 174 Columbus avenue
Equitable Distributing Co., 24 Columbus av.
Fisk Rubber Co., 239 Columbus av.
Firestone Tire & Rubber Co., 9 Park square
Fuller & Sullivan, Essex
G. & J. Tire Co., 243 Columbus av.
Goodyear Tire Co., 6 Merrimac
GREGORY-WAITE CO., THE (oils), 241 Atlantic av. See adv. page 26
Hartford Rubber Works Co., 494 Atlantic av.
International A. & V. Tire Co., 895 Boylston
Iver Johnson Sporting Goods Co., 163 Washington
Jordan-Marsh Co., 450 Washington
KILGORE AUTOMOBILE AIR CUSHION CO., 40 Columbus av. See adv. page 20
Lloyd, Andrew J., & Co., Boylston
Macullar, Parker Co., 400 Washington
Miller, Chas., 202 Columbus av.
Morgan & Wright, Motor Mart
PARK SQUARE AUTO STATION, 43 Columbus av. See adv. this page
Pinkham & Smith, Boylston
Proctor, Geo. H. Supply Co., Motor Mart
Samson Leather Tire Co., 20 Park sq.
Siegel, Henry Co., Washington and Essex
Schuman, A. & Co., 432-440 Washington
Rubay, Leon, 226 Columbus av.
VALVOLINE OIL CO., 27 State. See adv. page 17
VESTAL OIL CO., 406 Atlantic av. See adv. under Index to Routes
Western Oil & Gasoline Co., 145 Kingston
Wilkinson, A. J., & Co., 180 Washington
Boston Vulcanizing Co., 88 Warren avenue
Agents—Adams, Fred A., 541 Tremont
Adams-Sutton Motor Co., 16 Columbus av.
Bangs, A. R., 801 Boylston
Baker-Cormerais Motor Co., 141 Mass. av.
Bay State Automobile Co., 1008 Boylston
Blake, E. P. Co., Motor Mart
Beacon Automobile Co., 801 Boylston
Berkshire Automobile Co., Motor Mart
BOSTON AUTOMOBILE EXCHANGE, 177 Berkley. See adv. page 22
BOSTON MOTOR CO., 43 Columbus av., and Motor Mart. See adv. page 16
Breed, E. S., 41 Columbus av.
Brown, Geo. M., 43 Columbus av.
Buick Automobile Agency, 541 Tremont
Butler Motor Car Co., 998 Boylston
Campbell, C. I., 5 Park sq.
Clark, E. S., 272 Freeport
Coburn, A. J., & Co., Columbus av.
Crown Motor Car Co., Motor Mart
Curtis, Hawkins Co., The, Motor Mart
Dunham, Geo. J., 188 Columbus av.
Dudley, Fred L., 55 Berkley
Eastern Automobile Exchange, 40 Warren av.
Fuller, Alvin T., Motor Mart
Franklin Square Automobile Co., 51 Mystic
Ford Motor Co., 153 Columbus av.
Haymarket Auto Station, 21 Hawkins
Henshaw, C. S., 288 Columbus av.
Hub Auto Exchange, 195 Freeport
Imperial Automobile Co., 1024 Boylston
Jeffery, Thos. B., & Co., 145 Columbus av.
Jenkins & Sheldon, 304A Columbus avenue
Johnson Service Co., 60 Pearl
Kimball, E. T. Co., Motor Mart
Linscott Motor Co., 163 Columbus avenue
Locomobile Co. of America, The, 15 Berkley
Maguire, J. W. Co., 745 Columbus av.
Mass. Auto Co., 52 Church
Mills-Kennedy Co., The, 733 Boylston
Moore & Smith, 38 Columbus av.
Napier Motor Co. of America, 743 Boylston. See adv. page 18
N. E. Auto Exchange, 20 Journal Building
Northern Auto Agency, Motor Mart
Nichols, D. P. & Co., 6 Edgewood
Peerless Motor Car Co., 178 Columbus av.

Randall, F. E., 245 Columbus av.
Randliff Motor Car Co., 893 Boylston
Reed-Underhill Co., The, 222 Columbus av.
Shawmut Motor Co., 901 Boylston
Smith, Benj., 319 Columbus av.
SNOW-WEBSTER AUTOMOBILE CO., 44-46 Warren av. See adv. page 17
Sturtevant, L. H., Harrison sq.
Transfer Auto Station, 234 Dudley
Waltham-Orient Motor Car Co., Motor Mart
Wayne Auto Co. of New England, 509 Tremont
Wing, F. E., Motor Car Co., Motor Mart
Clubs—Bay State Automobile Assn., John C. Kerrison; rooms, Auburndale
Massachusetts Automobile Club, W. A. Rolfe, sec. Rooms, 761 Boylston
Hotels—Adams House (E. plan), 551 Washington
American House (E. plan), 54 Hanover
Beaconsfield, The (E. plan), Beaconsfield Boulevard
Copley Square Hotel (E. plan), Huntington av. and Exeter
Crawford House (E. plan), Scollay sq. and Hanover
Hotel Bellevue (E. plan), Beacon
HOTEL BRUNSWICK (E. and A. plans), Herbert H. Barnes, mgr., Boylston cor. Clarendon. See adv. page 44
HOTEL THORNDIKE (E. plan), G. A. & J. L. Damon, props., 240 Boylston. See adv. page 18
Hotel Vendome, $5, Commonwealth av.
Hotel Victoria (E. plan) Dartmouth and Newbury
La Touraine, Boylston and Tremont
Parker House (E. plan), School
Quincy House (A. and E. plans) Brattle sq.
The Essex (E. plan) Atlantic av. and Essex
The Lenox (E. plan), Back Bay
The New Lexington Hotel (E. plan) Boylston and Washington
The Westminster (E. plan), Copley sq.
United States Hotel, $2.50-4 (also E. plan), Beach and Lincoln
Young's Hotel (E. plan), 20 Court and Court sq.
School—**BOSTON AUTO SCHOOL**, 343 Tremont. See adv. page 24
Stations—Back Bay Auto Station (1AS), 179 Clarendon
Beacon Garage (1A), 40 Brimmer
BOSTON AUTOMOBILE EXCHANGE (2AS), 173-177 Berkley. See adv. page 22
Bunker Hill Automobile Station, (2AS), 33 South Eden, Charlestown
Columbia Garage (1A), 74 Stanhope
Morrison-Tyler Motor Co., 121 Mass. avenue
MOTOR MART GARAGE, Park sq. See adv. pages 41 and 119
Oldsmobile Garage (2AS), 33 Stanhope
PARK SQUARE AUTO STATION (1A), 43 Columbus av. See adv. page 257
Peerless Auto Garage (2AS), (Peerless only), 36 Ferdinand
Pope Mfg. Co. (1A), 223 Columbus av.
Rambler Garage (2A) (Rambler only), 145 Columbus av.
Tremont Garage (1A), 541 Tremont
White Garage (2AS), 320 Newbury
Winton Garage (1A), 1 Stanhope
Repairs—**BOSTON MOTOR CO.**, 43 Columbus av. and Motor Mart. See adv. page 16
BOSTON VULCANIZING CO., 38 Warren av. See adv. page 23
Massachusetts Automobile Co., 52 Church
Milne, Frank, 43 Columbus av.
SNOW-WEBSTER AUTOMOBILE CO., 46 Warren av. See adv. page 17

Bourne $×RR NYB, 1786, Barnstable Co. Map G-8. Routes 187, 196
Bournedale RR NYB, in town of Bourne. Map G-8. Routes 188, 189
Boxboro RR N, 324, Middlesex Co. Map E-7
Boxford ×RR AmBL, 665, Essex Co. Village 2 m. from station. Map F-6
Hotel—Hotel Placidia, $2, East Boxford
Boylston 649, Worcester Co. Nearest RR station Oakdale or Clinton. Map E-7. Routes 43, 135, 169, 452
Boylston Center $×Am, in town of Boylston. Nearest RR station West Boylston. Map E-7. Routes 40, 48-B, 48-C
Bradford $×RR AmBL, in city of Haverhill. Map F-6. Route 348
Braggville RR Ad, in town of Holliston. Map F-7
Braintree $×RR NYBBL, 6879, Norfolk Co. Map F-7. Routes 10, 197
Hotel—Brunswick Hotel, $2
Station—Dow Portable Electric Co. (1S)
Brant Rock $×NYB, in town of Marshfield. Map G-7. Route 11-B
Hotels—Brant Rock Hotel (summer)
Fairview House, $1.50-2.50 (summer)
Brewster $×RR NYB, 739, Barnstable Co. Map H-8. Routes 188, 196
Hotel—Brier House, $1.50-2
Bridgewater $×RR NYB, 6754, Plymouth Co. Map G-8. Routes 9, 10, 190, 214
Hotel—Bridgewater Inn, $1.50
Stations—George Whitcomb (3)
Hooper & Co. (4), Central sq.
Repairs—Grenville Keith, Broad
Brier Am, in town of Savoy. Nearest RR station Adams. Map C-6
Briggsville ×AmN, in town of Clarksburg. Nearest RR station North Adams. Map B-6. Routes 122, 123
Brighton $×RR AdAmBL, in city of Boston. Map F-7
Brightwood $×RR Am, in city of Springfield. Map C-7
Brimfield $×Am, 894, Hampden Co. Nearest RR station W. Brimfield or Palmer. Map D-7. Routes 70, 224
Hotel—Brimfield Hotel, $2
Brockton $×RR AdNYBBL, 47,794, Plymouth Co. Map F-7. Routes 9, 10, 190, 198, 214
Club—Brockton Automobile Club, W. H. Marble, sec., 69 Main
Hotels—Hotel Belmont, $2-2.50, Main and Belmont
Hotel Stanford, $2, 148 Main
Metropolitan Hotel (E. plan), 123 Main, c. High
Stations—Brockton Motor Exchange (proposed), 1471 South Main
Brockton Automobile Station (2AS), 1135 Main and 389 Warren av.
H. A. Churchill & Co. (3S), 52 High
W. H. Marble (1A), 69 Main
Newbury & Johnson (3A), Shepard
F. E. Smalley (2AS), 51 Ward
Repairs—Burr, Ballance & Co., 25 High
Brookfield $×RR Am, 2388, Worcester Co. Map D-7. Routes 39, 72
Hotels—Brookfield House, $2
Hotel Metropole, $2
Station—Thomas Warner & Co. (4)
Repairs—C. A. Rice
Brookline $×RR BL, 23,436, Norfolk Co. Map F-7. Routes 1, 4, 36, 38
Station—The Brookline Garage (1AS), 50 Washington
Brooks N, in town of Princeton. P. O. called Brooks Station. Map E-7
Brookville $×NYB, in town of Holbrook. Nearest RR station Avon. Map F-7. Routes 10, 197
Bryantville $×NYB, in town of Pembroke. Nearest RR station South Hanson. Map G-7
Buckland $×N, 1500, Franklin Co. Nearest RR station Shelburne Falls. Map C-6
Buzzards Bay $×RR NYB, in town of Bourne. Map G-8. Routes 187, 188, 189, 196, 212, 241
Hotel—Parker House, $2
Byfield $×RR Am, in town of Newbury. Map G-6
Cambridge $×RR AdAmBL, 97,434, county seat of Middlesex Co. Map F-7. Routes 16-A, 18, 20-A, 164, 490

Harvard Automobile Co.

Best equipped Repair Shop in New England.
Open Day and Night.
Competent Mechanics always at hand.
Sundries, Supplies, etc.

Quincy Sq., Cambridge, Mass.

Telephone 91033.

Hotel—Riverbank Court
Stations—E. T. Bynner (4), 674 Massachusetts av.
HARVARD AUTOMOBILE CO. (1AS), Quincy. See adv. above
C. S. Norris (2S), 27 Western av.
Repairs—Charles Waugh & Co., Mass. av. and Main

Cambridgeport $AmBL, in city of Cambridge. Map F-7. Routes 17, 17-A, 19-A, 20

Campello $×RR AdNYBBL, in city of Brockton. Map F-7. Routes 190, 214

Canton $×RR NYBBL, 4702, Norfolk Co. Map F-7. Routes 5, 13
Stations—Edison Electric Illuminating Co. (5)
Wentworth's Auto Station (2AS)

Canton Corner NYBBL, in town of and nearest RR station Canton. Map F-7

Canton Junction $×RR E&PBL, in town of Canton. Map F-7

Carlisle $×RR AmBL, 523, Middlesex Co. P. O. called Nashoba. Map F-6

Carver $NYB, 1410, Plymouth Co. Nearest RR station North Carver. Map G-8

Caryville $RR Ad, in town of Bellingham. Map F-7

Cataumet $×RR NYB, in town of Bourne. Map G-8
Hotel—Jachin, The, $2

Center Marshfield NYB, in town of Marshfield. RR name Marshfield Center. Map G-7

Centerville $×NYB, in town of Barnstable. Nearest RR station West Barnstable. Map H-8

Central Village $×NYB, in town of Westport. Nearest RR station North Westport or New Bedford. Map F-8

Chapinville $AdAmNYB, in town of and nearest RR station Northboro. Map E-7

Charlemont $×RR N, 1002, Franklin Co. Map C-6. Routes 104, 113, 123
Hotel—Hotel Charlemont, $2

Charles River ×RR Ad, in town of Needham. Map F-7

Charlestown $×RR AmAdBLN, a part of Boston. Map F-7. Routes 16, 19, 25, 25-A, 171, 175
Station—Franklin H. Wilkins (2AS), South Eden

Charlton $×RR Am, 2089, Worcester Co. Map E-7
Station—Akers & Taylor (4)

Charlton City $×Am, in town of and nearest RR station Charlton. Map E-7. Routes 46, 46-A, 47

Charlton Depot $×RR Am, in town of Charlton. Map E-7

Chartley $RR NYB, in town of Norton. Map F-8

Chatham $×RR NYB, 1634, Barnstable Co. Map J-8. Route 189
Hotels — Hotel Mattaquason, $2.50 (summer)
Monomoyck Inn, $2 (summer)
Ocean House, $2

Chathamport NYB, in town of Chatham. Map J-8

Chelmsford $×RR AmNYB, 4254, Middlesex Co. Map F-6. Route 169

Chelsea $×RR AmBL, 37,289, Suffolk Co. Map F-7. Routes 16, 19, 25, 25-A, 171, 175
Stations—Chelsea Automobile Exchange (2AS), Pearl
F. B. Emerson (3A), 382 Broadway
F. W. White (3AS), 44 Fourth

Cherry Valley $×AdAmE&PN, in town of Leicester. Nearest RR station Worcester. Map E-7. Routes 39, 72

Cheshire $×RR Am, 1281, Berkshire Co. Map B-6. Routes 84, 95, 122-A
Hotel—The Cedars, $2

Chester $×RR Am, 1366, Hampden Co. Map C-7. Routes 68, 69, 93
Hotel—White's Hotel, $2

Chesterfield $×Ad, 563, Hampshire Co. Nearest RR station Williamsburg. Map C-7

Chestnut Hill $×RR BL, in city of Newton. Map F-7. Routes 1, 2, 4, 14, 38

Chicopee $×RR Am, 20,191, Hampden Co. Map C-7. Route 66
Hotels—Chicopee House, $1.50
Kendall House, $1.50
The Columbian, $2

Chicopee Center ×RR Am, in city of Chicopee. Map C-7

Chicopee Falls $×RR Am, in city of Chicopee. Map C-7. Route 62

Chilmark NYB, 322, Dukes Co. Nearest RR point Cottage City. Map G-9

Chiltonville $×NYBBL, in town of and nearest RR station Plymouth. Map G-8

City Mills $×RRAd, in town of Norfolk. Map F-7. Route 55

Clarendon Hills $×RR BL, in town of Hyde Park. Map F-7

Clarksburg AmN, 1200, Berkshire Co. Nearest RR station North Adams. Map B-6

Clayton $×Ad, in town of New Marlboro. Nearest RR station East Canaan or Canaan, Ct. Map B-7

Clifford $NYB, in city of New Bedford. RR name Braleys. Map G-8

Clifton $×RR AmBL, in town of Marblehead. Map G-7
Hotel—Crowninshield, The, $3.50 (summer)

Cliftondale $×RR AmBL, in town of Saugus. Map F-7. Route 17

Clinton $×RR AdAmNYB, 13,105, Worcester Co. Map E-7. Routes 24, 40, 43, 44, 48-B, 48-C, 53-A, 135, 138, 138-A, 169, 452
Hotel—Clinton House, $2-2.50
Stations — Clinton Machine Works (2AS), 46 High
Robert Maitland & Son (4), 248 High
Windle Cycle Co. (3A), 315 High

Cochesett $×RR NYB, in town of West Bridgewater. Map F-7

Cochituate $×Am, in town of Wayland. Nearest RR station Wayland or Natick. Map F-7

Cohasset $×RR NYB, 2727, Norfolk Co. Map G-7. Routes 11-A, 22, 195-A
Hotels—Bates House (summer)
Beals House

Coldbrook ×RR Am, in town of Oakham. Map D-7

Coldbrook Springs $Am, in town of Oakham. RR name Coldbrook. Map D-7. Route 53
Hotel—Coldbrook House, $2

Coldspring $Am, in town of Westford, which is RR name. Map F-6

Colerain $×AdN, 1780, Franklin Co. Nearest RR station Shelburne Falls. Map C-6
Hotel—Colerain House, $2

Collinsville AdAmNYB, in town of Dracut. Map F-6
Concord $×RR AmNBL, 5421, Middlesex Co. Map F-7. Routes 21, 21-A, 37, 40-A, 139, 170, 490
Hotel—The Old Wright Tavern, $2
Stations—W. C. Hancock (3A), Lexington road
John M. Keyes (3AS), Walden
Concord Junction $×RR AmNYBNBL, in town of Concord. Map F-7. Routes 21, 21-A, 139, 170, 490
Conway $×RRAdN, 1340, Franklin Co. Map C-6
Hotel—Conway Hotel, $2
Cooleyville Am, in town of New Salem. Nearest RR station Orange. Map D-7. Route 147
Cordaville $×RR AdAm, in town of Southboro. Map E-7. Routes 4, 38
Cottage City $×RR NYB, 1138, Dukes Co. Map G-9
Hotels—Frasier House, $2-2.50 (summer)
Island House, $2.50-3
Narragansett House
Naumkeag House, $2.50 up (summer)
Oak Bluffs Inn (summer)
Ocean View House, $2 (summer)
The Pawnee, $2.50 (summer)
The Wesley, $2.50 (summer)
Cotuit $×NYB, in town of Barnstable. Nearest RR station West Barnstable. Map H-8
Hotel—Santuit House, $2.50 (summer)
Craigville $×NYB, in town of Barnstable. Nearest RR station Hyannis. Map H-8
Hotel—Chequaquet Inn, $2 (summer)
Crescent Beach ×RR AmBL, in town of Revere. Map G-7
Crow Point $NYBBL, in town of Hingham
Cummaquid NYB, in town of Barnstable. Map H-8
Cummington $×Ad, 740, Hampshire Co. Nearest RR station Dalton or Williamsburg. Map C-7. Route 85
Hotel—Deer Hill Hotel, $2, West Cummington
Cushing $Am, in town of Salisbury
Cushman RR Am, in town of Amherst. Map C-7
Cuttyhunk NYB, in town of Gosnold. Nearest RR station New Bedford. Map G-9
Cyrus N, in town of Heath. Nearest RR station Zoar. Map C-6
Dalton $×RR Am, 3122, Berkshire Co. Map B-7. Routes 69, 69-A, 85, 86
Hotel—Irving House, $2-3
Station—Dalton Automobile Station (3S), 42 Flansburgh av.
Dana $×Am, 763, Worcester Co. Nearest RR station North Dana. Map D-7
Hotel—Eagle House, $2
Danvers $×RRAmBL, 9063, Essex Co. Map G-6. Routes 18-B, 25, 25-B, 171, 174, 175
Hotels—Danvers Country Club
Old Berry Tavern, $2-2.50
Fern-Croft Inn, Boxford rd.
Stations—F. A. Butler (3), 50 Maple
Danvers Country Club (4)
Danversport ×RR AmBL, in town of Danvers. Map G-6. Routes 171, 174, 175
Dartmouth $NYB, 3793, Bristol Co. Nearest RR station New Bedford. Map F-8
Davis $N, in town of Rowe. Nearest RR station Charlemont. Map C-6
Dedham $×RR AdBL, 7774, county seat Norfolk Co. Map F-7. Routes 6, 7, 8, 15, 15-A, 220, 247
Hotel—Norfolk House, $1.50
Stations—H. E. Marden (3S)
Estate of Charles Russell (4)
Deerfield $×RR AdAm, 2112, Franklin Co. Map C-6. Routes 110, 114
Hotel—Pocumtuck House, $2
Dell ×N, in town of Heath. Nearest RR station Charlemont. Map C-6
Dennis $×NYB, 1998, Barnstable Co. Nearest RR station Yarmouth. Map H-8. Routes 188, 196
Hotels—Nobscusset House, $3 (summer)
Ocean Vision House, $2.50 (summer), South Dennis
Dennisport $×NYB, in town of Dennis. Nearest RR station North Harwich. Map H-8
Dighton $×RR NYB, 2070, Bristol Co. Map F-8. Route 242
Dodge $Am, in town of and nearest RR station Charlton. Map E-7
Dodgeville $RR E&P, in town of Attleboro. Map F-8. Routes 5, 232
Dorchester $×RR AdAmBL, a part of Boston. Map F-7
Douglas $×RR Ad, 2120, Worcester Co. Map E-7
Dover $×RR Ad, 636, Norfolk Co. Map F-7
Dracut $×AdAmNYB, 3537, Middlesex Co. Nearest RR station Lowell. Map F-6
Drury N, in Florida. Nearest RR station Hoosac Tunnel. Map B-6
Dudley $Ad, 3818, Worcester Co. Nearest RR station Webster. Map E-7
Dunstable $×RR Am, 412, Middlesex Co. Map F-6
Duxbury $×RR NYB, 2028, Plymouth Co. Village 1 m. from depot. Map G-7
Hotels—Myles Standish Spring Hotel, $3-4 (summer), South Duxbury
Powder Point House, $2 (summer)
Dwight $×RR Am, in town of Belchertown. Map D-7
East Acton ×AmNYB, in town of Acton. Map F-7
East Billerica RR Am, in town of Billerica. Map F-6
East Blackstone $RR Ad, in town of Blackstone. Map E-7
East Boston $×RR AdAmNBL, in city of Boston. Map F-7
Hotels—American House, $2
Maverick House, $2.50
East Boxford $×Am, in town of Boxford. Map G-6
Hotel—Hotel Placidia, $2
East Braintree $×RR NYBBL, in town of Braintree. Map F-7
East Brewster $×NYB, in town of Brewster. Map H-8. Routes 188, 196
East Bridgewater $×RR NYBBL, 3169, Plymouth Co. Map G-7
Station—G. M. Webber (4)
East Brimfield Am, in town of Brimfield. Nearest RR station Palmer or West Brimfield. Map D-7. Routes 70, 74, 224
East Brookfield $×RR Am, in town of Brookfield. Map D-7. Routes 39, 72
Hotel—Crystal House, $2
Station—W. G. Keith (4)
East Cambridge $×RR AmBL, in city of Cambridge. Map F-7
East Carver NYB, in town of Carver. Nearest RR station North Carver. Map G-8
East Charlemont AdN, in town of Charlemont. Nearest RR station Shelburne Falls. Map C-6. Routes 104, 113, 123
East Dedham $RR NYBBL, in town of Dedham. Map F-7
East Deerfield $×RR N, in town of Deerfield. Map C-6
East Dennis $×NYB, in town of Dennis. Nearest RR station South Dennis. Map H-8. Routes 188, 196
East Douglas $×RR Ad, in town of Douglas. Map E-7
East Falmouth $×NYB, in town of Falmouth. Map G-8
East Foxboro $RR E&P, in town of Foxboro. Map F-7
East Freetown $×RR NYB, in town of Freetown. Village 1¾ m. from station. Map G-8. Route 215
Eastham $×RR NYB, 519, Barnstable Co. Map J-8. Routes 188, 196
Easthampton $×RR AdAm, 6808, Hampshire Co. Map C-7
Hotel—Mansion House, $2-2.50
East Harwich $NYB, in town of Harwich. Nearest RR station South Harwich. Map H-8
East Haverhill $AmBL, in city of Haverhill. Map F-6
East Holliston RRAd, in town of Holliston. Map F-7
East Hubbardston N, in town of Hubbardston. Nearest RR station Princeton. Map E-7
East Lee $×Ad, in town of Lee. Map B-7. Routes 68, 68-A, 87, 88, 93

Sterling Mfg. Co. Near City Hall,

221 Pocasset St., FALL RIVER, MASS.

Automobile Station and Repair Shop.

We are builders of Special Machinery and are equipped for all kinds of Automobile Repairs.
We invite tourists to inspect our plant.

Agents for LOCOMOBILE and ELMORE AUTOMOBILES.

A. W. TRAFFORD, Manager.

East Leverett Am, in town of and nearest RR station Leverett. Map D-7

East Lexington $×RR AmBL, in town of Lexington. Map F-7

East Longmeadow $×RR Ad, 1327, Hampden Co. Map C-7. Routes 71, 75, 76, 286

East Mansfield AdNYB, in town of Mansfield. Map F-7

East Mattapoisett NYB, in town of Mattapoisett. Map G-8

East Milton $×RR BL, in town of Milton. Map F-7

East Northfield $×Am, in town of Northfield. Map D-6. Route 109
Hotel—Northfield, The, $2-3 (summer)

East Norton $NYB, in town of and RR station Norton. Map F-8

Easton $× RRNYB, 4909, Bristol Co. P. O. 2½ m. from station. Map F-7
Hotel—Cook's Hotel, $1.50, North Easton

Easton Center $NYB, in town of Easton. Map F-7

Eastondale $×RR NYB, in town of Easton. Map F-7

East Orleans $NYB, in town of Orleans. Nearest RR station Orleans. Map J-6

East Otis Am, in town of Otis. Nearest RR station Chester. Map B-7. Routes 68, 68-A, 87

East Pembroke NYBBL, in town of Pembroke. Nearest RR station Hanover. Map G-7

East Pepperell $×Am, in town of and RR station Pepperell. Map E-6. Routes 44, 134, 454
Hotel—The New Prescott, $2

East Princeton $×Am, in town of Princeton. Nearest RR station Oakdale. Map E-7

East River $AdE&PBL, in town of and RR station Hyde Park. Also called Fairmount. Map F-7

East Sandwich $RR NYB, in town of Sandwich. Map H-8

East Saugus ×RR AmBL, in town of Saugus. Map G-7. Route 17

East Somerville ×RR Am, in city of Somerville. Map F-7

East Sudbury RR Am, in town of Sudbury. Map F-7. Route 2

East Taunton $×RR NYB, in city of Taunton. Map F-8. Routes 192, 208

East Templeton $×Am, in town of and RR station Templeton. Map D-6. Routes 107, 149

East Walpole $×RR E&P, in town of Walpole. Map F-7

East Wareham $NYB, in town of Wareham. RR name Onset. Map G-8. Routes 187, 188, 189, 196, 212

East Watertown ×RR NBL, in town of Watertown. Map F-7

East Webster ×RR Ad, in town of Webster. Map E-7

East Weymouth $×RR NYBBL, in town of Weymouth. Map G-7
Stations—Everett Loud (4)
Charles B. Pratt (3AS)

East Whately $×Am, in town of and RR station Whately. Map C-7

East Whitman $NYB, in town of and RR station Whitman. Map G-7

East Windsor ×Am, in town of Windsor. Nearest RR station Dalton. Map C-7. Route 25

Edgartown $×RR NYB, 1175, county seat of Dukes Co. Map G-9
Hotels—Harbor View Hotel, $2-2.50 (summer)
Seaview House, $2

Egremont 721, Berkshire Co. Nearest RR sta. Great Barrington. Map B-7

Egypt $RR NYB, in town of Scituate. Map G-7

Ellis RR Ad, in town Norwood. Map F-7

Elm Grove AdN, in town of Colerain. Nearest RR station Shelburne Falls. Map C-6

Elmwood $×RR NYBBL, in town of East Bridgewater. Map G-7

Enfield $×RR Am, 973, Hampshire Co. Map D-7. Routes 61, 77, 151, 152
Hotel—Swift River Hotel, $2

Erving $×RR N, 1094, Franklin Co. Map D-6. Routes 107, 112, 132, 148, 150, 157

Essex $×RR AmBL, 1790, Essex Co. Map G-6. Route 178

Everett $×RR AmBL, 29,111, Middlesex Co. Map F-7
Station—Joseph J. Cannell & Co. (2AS), 20 Chelsea

Fairfield $×RR, in town of Russell. Map C-7. Route 68-A

Fairhaven $×RR NYB, 4235, Bristol Co. Map G-8. Routes 212, 241

Fairmount RR Ad, in town of Hyde Park.

Fairview AdAm, in city of Chicopee. Nearest RR station Holyoke. Map C-7

Fall River $×RR NYBAdE&P, 105,762, county seat Bristol Co. Routes 12, 213, 218, 225, 241, 242, 243. Map F-8
Hotels—Mellen House, $2.50, N. Main
The Wilbur, $2, North Main
Stations—Central Garage (2AS), 344 Central
J. E. Newton (1A), Bedford and Troy
PECK & WHITE (1A), Anawam, office Pocasset. See adv. this page
STERLING MFG. CO. (1A), 221 Pocasset. See adv. this page
Fall River Auto Co. (3A), 345 Durfee

Peck & White Auto Station, New Station Up-to-date

STORAGE, CHARGING, REPAIRS.
All kinds of Auto Repairing.
Painting, Trimming, and the Manufacture of Custom Auto Tops a Specialty.

PECK & WHITE, Fall River, Mass.

Garage 9 Western Ave., GLOUCESTER, MASS.

OPP. SURFSIDE HOTEL.

Automobiles to Let, Repairing, Oils, Batteries, and Gasoline.

W. P. HODGKINS, Prop.

Falmouth $×RR NYB, 3241, Barnstable Co. Map G-8. Route 187
Hotels—Hotel Falmouth, $2
Menauhant Hotel, $2-3 (summer)
Quissett Harbor House, $2.50-3 (summer)
Terrace Gables, $2.50 (summer)
The Sippewissett, $3.50 up (summer)
Tower's Hotel, $2.50-3 (summer)
Vineyard Sound House, $2.50-3 (summer)
Station—Crocker Cycle Co. (2AS)
Falmouth Heights $×NYB, in town of and RR station Falmouth. Map G-8
Faneuil ×RR AdAmBL, in city of Boston. Map F-7
Farley $×RR N, in town of Erving. Map D-6. Routes 107, 112, 148, 150
Farnumsville $×RR E&P, in town of Grafton. Map E-7. Routes 41, 206, 221
Fayville $×RR NYBAm, in town of Southboro. Map E-7
Feeding Hills $×RR Ad, in town of Agawam. Map C-7
Fisherville $E&P, in town of Grafton. Nearest RR station Saundersville. Map E-7. Route 221
Hotel—St. Germain House, $1.50-2
Fiskdale $×Ad, in town of Sturbridge. Nearest RR station Southbridge. Map D-7. Routes 70, 74, 224
FITCHBURG $×RR AmNAdNYB, 33,021, Worcester Co. Map E-6. Route center Fitchburg Division
Club—Wachusett Automobile Club, L. H. Greenwood, sec., Gardner.
Hotels—American House, $2-2.50
Johnsonia, The, $3 up
Stations—H. C. Deane Machine Co. (3), 53 Water
Iver Johnson Sporting Goods Co. (2AS), 247 Main
George Lewis (3AS), 68 Lunenburg
Florence $×RR AdAm, in city of Northampton. Map C-7. Route 85
Florida 424, Berkshire Co. Nearest RR station North Adams. Map B-6. Routes 104, 113, 123
Forestdale NYB, in town of and RR station Sandwich. Map G-8
Forest Hills ×RR AdBL, in city of Boston. Map F-7. Routes 5, 9, 12, 13, 22-A, 22-B, 22-C, 195-A, 198, 204, 204-A, 218, 242
Forest Lake Am, in town of Palmer. Nearest RR station Thorndike or Palmer. Map D-7
Forge Village $×RR Am, in town of Westford. Map F-6
Foxboro $×RR AdE&PNYB, 3364, Norfolk Co. Map F-7. Routes 5, 54, 205
Hotel—Cocasset House, $2
Station—Hedges Bros. Cycle Co. (3S)
Foxvale RR NYB, in town of Foxboro. Map F-7
Framingham $×RR AmAdNYB, 11,548, Middlesex Co. Map F-7. Routes 1, 36, 36-A
Stations—H. D. Eastman (3AS)
C. W. Weller (4)
Franklin $×RR AdBL, 5244, Norfolk Co. Map F-7. Route 8
Hotels—Crescent House, $1.50, 149 Main
Mansion House, $2, 38 Main
Station—T. L. Martin (2AS) (summer)
Franklin Park $×RR AmBL, in town of Revere. Map G-6. Route 17
Freetown $, 1470, Bristol Co. Nearest RR station Assonet. Map G-8. Route 248
Furnace $×RR Am, in town of Hardwick. RR name Old Furnace. Map D-7
Gardner $×RR N, 12,012, Worcester Co. Map E-6. Routes 48, 48-A, 48-B, 48-C, 107, 132, 136, 136-A, 149
Agents—A. H. Barron, South Gardner
Stuart Pierce, South Gardner
Hotel—Windsor House, $2-2.50
Stations—Napoleon Alzingre (3), South Gardner
A. S. Gage & Co. (3), North Main
Arthur L. Lockwood (3S)
H. G. Partridge (4), 509 North Main
Gay Head NYB, 178, Dukes Co. Via Vineyard Haven. Map G-9
Georgetown $×RR AmBL, 1840, Essex Co. Map G-6. Route 349
Hotel—The Bald Pate, $3 (summer)
Station—J. V. Bailey (4)
Gilbertville $×RR Am, in town of Hardwick. Map D-7. Route 73
Hotels—Union House, $1
Windsor House, $1
Gill RR Am, 1023, Franklin Co. Map C-6
Gleasondale $×RR AmN, in town of Stow. Map E-F-7. Routes 37, 170
Glendale $×RR Ad, in town of Stockbridge. Map B-7. Routes 90, 93
Globe Village $×Ad, in town of and nearest RR station Southbridge. Map D-7
Gloucester $×RR AmBL, 26,011, Essex Co. Map G-6. Routes 16, 53-B, 178, 178-A, 178-B
Hotels—Colonial Arms (summer)
Delphine Hotel, $2 (summer)
Fair View Cottage, $2 (summer)
Hawthorn Inn, $2.50 (summer)
Merrill Hall, $2 (summer)
PURITAN HOUSE, $2-2.50
The Beachcroft, $2 (summer)
The Moorland, $4 (summer)
THE SURFSIDE, $2-4 (summer), F. H. Sawyer, prop. See adv. this page
The Thorwald (summer)

The Surfside Hotel.

The only hotel directly on a Sand Beach on the North Shore.

Special Dinners Every Day.
Cuisine First-class.

F. H. SAWYER, Prop.,
GLOUCESTER, MASS.

Also *Puritan House.*
All-year-round house.

Mansion House,

GREENFIELD, MASS.

American and European Plan.

Restaurant a la carte, open from 6 a. m. to Midnight.

Restaurants and Lunch Rooms,
Fitchburg Division Boston & Maine R. R., Whalom Park, Fitchburg, Mass. (May to Oct.)

W. E. WOOD, Proprietor.

New and up-to-date Garage connected with the Mansion House. Reasonable charges.

Stations—Perkins & Corliss (2AS), Middle and Center
W. P. HODGKINS (2AS), 9 Western av. See adv. opposite
Magnolia Auto Station Co. (3S), Magnolia Beach
Parson & Wonson (3S), East Gloucester
F. P. Wonson (2A), 91-93 Main
Repairers—N. Richardson Machine Co., Washington
A. P. Stoddard & Co., 236 Main
Everett Wheeler, 67 Rogers

Goshen $×Ad, 277, Hampshire Co. Nearest RR station Williamsburg. Map C-7. Route 85

Grafton $×Ad, 5052, Worcester Co. Nearest RR station North Grafton or Worcester. Map E-7. Route 52
Hotel—Hotel Kirby, $2
Stations—Grafton Drug Store (4)
Grafton Country Club (4)

Granby $×AmAd, 747, Hampshire Co. Nearest RR station Holyoke. Map C-7

Graniteville $×RR Am, in town of Westford. Map F-6. Route 165

Granville $×AdAm, 865, Hampden Co. Nearest RR station Westfield. Map C-7
Hotel—Granville Hotel, $1.50

Granville Center AdAm, in town of Granville. Nearest RR station Westfield. Map C-7

Great Barrington $×RR Ad, 6152, Berkshire Co. Map B-7. Routes 88, 88-A, 89, 89-A, 90, 91, 93, 97, 305, 313
Hotels—Berkshire Inn, $2.50-3 (summer)
Hotel Miller, $2.50-3
Station—John N. Easland (1AS), Main and Bridge

Greenbush $×RRAm, in town of Scituate. Map G-7

Greendale RR Am, in city of Worcester. Map E-7

GREENFIELD $×RR AmN, 9156, county seat of Franklin Co. Map C-6. Route center Greenfield Division
Hotel—MANSION HOUSE, $3-4, W. E. Wood, prop., 121 Main. See adv. above
Station—MANSION HOUSE AUTOMOBILE STATION (1AS), 21 Federal

Green Harbor $×RR NYB, in town of Marshfield. Village 2½ m. from station. Map G-7
Hotel—Winslow House, $1.50 up

Greenwich $×RR Am, 475, Hampshire Co. Map D-7. Routes 61, 77, 151
Hotels—Greenwich House, $2
The Quabbin Inn, $2

Greenwich Village $RR Am, in town of Greenwich. Map D-7. Routes 151, 152

Greenwood $×RR AmBL, in town of Wakefield

Greylock ×RR N, in city of North Adams. Map B-6

Griswoldville $×AdN, in town of Colerain. Nearest RR station Shelburne Falls. Map C-6

Groton $×RR AmBL, 2253, Middlesex Co. Map E-6. Routes 21-A, 44, 452, 490

Groveland $×RR AmBL, 2401, Essex Co. Map F-6. Routes 168, 173, 349

Hadley $×RR Am, 1895, Hampshire Co. Map C-7. Routes 60, 110, 155
Hotel—Elmwood Hotel, $2

Halifax $RR NYB, 494, Plymouth Co. P. O. 3 m. from station. Map G-8

Hamilton $×RR AmBL, 1646, Essex Co. Map G-6. Routes 19, 354

Hampden $×Ad, 561, Hampden Co. Nearest RR station East Longmeadow. Map D-7

Hancock $AdAm, 434, Berkshire Co. Nearest RR station Pittsfield. Map B-6. Route 83

Hanover $×RR NYBBL, 2176, Plymouth Co. Map G-7. Route 11
Hotel—Howard House, $2

Hanson $×NYB, 1490, Plymouth Co. Nearest RR station Whitman or No. Hanson. Map G-7

Harding $AdNYB, in town of Medfield. RR name Medfield Jc. Map F-7

Hardwick $×Am, 3261, Worcester Co. Nearest RR station Gilbertville. Map D-7

Hartsville $×Ad, in town of New Marlboro. Nearest RR station Great Barrington. Map B-7

Harvard $×RR Am, 1077, Worcester Co. Map E-6. Routes 40, 44, 169
Station—Gale Dickson & Co. (4)

Harwich $×RR NYB, 2291, Barnstable Co. Map H-8
Hotels—Center House, $1.50
Snow Inn, $2-3 (summer)
The Belmont, $3 (summer)

Harwichport $×NYB, in town of and nearest RR station Harwich. Map H-8

Hatchville NYB, in town of Falmouth. Nearest RR station North Falmouth. Map G-8

Hatfield $×RR AmAd, 1779, Hampshire Co. Map C-7. Route 110
Hotel—Hatfield Hotel, $2

Hatherly NYB, in town of and nearest RR station Rockland. Map G-7

Hathorne $RR AmBL, in town of Danvers. Map G-6

Haverhill $×RR AmBL, 37,830, Essex Co. Map F-6. Routes 20, 20-A, 166, 168, 173, 173-A, 176-A, 348, 451-B, 463
Hotels—Eagle Hotel $2, 25 Main
Hotel Thorndike, $2, 2-12 Washington
Station—Hill Motor Car Co. (2AS), 103 Merrimack

J. E. Kemp,

On Direct Route to Nantasket Beach,
HINGHAM, MASS.

A Commodious and Convenient Garage.
Storage, all Supplies and Repairs.

I can satisfy any desire in the Auto line. A visit will be convincing.

Repairs—Beckett & Hammond Machine Co., rear 65 Washington
H. R. Sawyer, 18 Fleet (vulcanizing)
Hawley N, 448, Franklin Co. Nearest RR station Charlemont. Map C-6
Hayden Row RR Ad, in town of Hopkinton. Map E-7
Haydenville $×RR Ad, in town of Williamsburg. Map C-7. Route 85
Heath $×N, 356, Franklin Co. Nearest RR station Shelburne Falls. ,Map C-6
Hebronville $RR E&P, in town of Attleboro. Map F-8. Routes 5, 232
Highland $E&P, in city of and nearest RR station Springfield. Map C-7
Highlandville $×RR AdBL, in town of Needham. Map F-7
Hillsboro Am, in town of and nearest RR station Leverett. Map C-7
Hingham $×RR NYBBL, 4819, Plymouth Co. Map G-7. Routes 11-A, 22, 22-A, 22-B, 22-C, 195-A
Agents—E. Garland
Leroy Lane
Hotel—Cushing House, $1.50-2.50
Stations—**JAMES E. KEMP** (2S). See adv. this page
L. Thompson & Son (4)
Hingham Center $×NYB, in town of Hingham
Hinsdale $×RR Am, 1452, Berkshire Co. Map B-7. Route 69, 86
Holbrook $×RR NYBBL, 2509, Norfolk Co. Map F-7. Routes 10, 197
Hotels—Daly House, $2
Holbrook House, $2
Holden $×RR N, 2640, Worcester Co. Map E-7. Routes 48, 48-A, 50, 51
Hotel—Central Hotel, $1.50
Holland Am, 151, Hampden Co. Nearest RR station Palmer. Map D-7
Holliston $×RR Ad, 2663, Middlesex Co. Map F-7. Routes 14, 14-A
Hotel—New Hollis House, $1.50
Holyoke $×RR AdAm, 49,934, Hampden Co. Map C-7. Routes 60, 63, 66, 67, 85, 114, 154, 155
Agent—R. W. Magner
Hotels—Guyott House, $2-2.50, High and Division
Hotel Becker, $2-2.50 (also E. plan), High
KOSTENBADER'S CAFE, 12-14 Suffolk. See adv. page 62
Marble Hall, $2-2.50, 200 High
The Hamilton, $2-2.50 up (also E. plan), 17 Dwight
Stations—Holyoke Auto Garage (2AS), 2 Division
HOLYOKE AUTOMOBILE STABLE (2AS), 163 High. See adv. this page
Hoosac Tunnel ×RR N, in town of Florida. Map C-6. Routes 104, 113, 123
Hopedale $×Ad, 2048, Worcester Co. Nearest RR sta. Milford. Map E-7
Station—Fred Howard (3)
Hopkinton $×RR Ad, 2585, Middlesex Co. Map E-7. Routes 26, 56
Hotel—**RESERVOIR HOUSE**, $2, W. S. Gamage & Co., props. See adv. page 56
Station—W. B. Clafiin & Son (4)
Hortonville ×E&P, in town of Swansea. Nearest RR station Swansea, or Warren, R. I. Map F-8
Housatonic $×RR Ad, in town of Great Barrington. Map B-7. Routes 90, 93, 97
Hubbardston $×RR N, 1205, Worcester Co. Map D-7. Routes 48, 48-A
Hotel—Falmouth House, $1
Hudson $×RR AmNBL, 6217, Middlesex Co. Map E-7. Routes 24, 37, 37-B, 138, 138-A, 170, 451-B
Hotels—Hudson House, $2, Main
Mansion House, $2, Main
Station—F. D. Knight (2AS), 49 Church
Hull $×RR NYBBL, 2060, Plymouth Co. Map G-7
Hotels—Hotel Pemberton, $4 (summer)
Nautilus Inn
The East End Hotel, $2 (summer)
Waveland House, $2-3 (summer)
Huntington $×RR Am, 1451, Hampshire Co. Map C-7. Routes 68, 69, 69-A, 86, 93
Hyannis $×RR NYB, in town of Barnstable. Map H-8. Route 189
Hotel—Iyanough House, $2-2.50
Hyannisport $×NYB, in town of Barnstable. Nearest RR station Hyannis. Map H-8
Hotels—Bella Vista House, $2-3 (summer)
Hallett House, $2-3 (summer)
Port View Hotel (summer)
Hyde Park $×RR AdE&PBL, 14,510, Norfolk Co. Map F-7. Routes 13, 204-A
Hotel—Fairmount House, $1, 113 Fairmount av.
Stations—E. L. Dyer (4), Fairmount av.
C. T. Griffiths (3), 98 Fairmount av.
Hyde Park Cycle Co. (3), 40 Fairmount av.
Indian Orchard $×RR Am, in city of Springfield. Map C-7. Routes 61, 152-A
Hotels—Indian Leap Hotel, $2
National House, $2
Interlaken $Ad, in town of and nearest RR station Stockbridge. Map B-7. Routes 92, 94, 97
Ipswich $×RR AmBL, 5205, Essex Co. Map G-6. Routes 19, 178, 354
Hotel—Agawam House, $2
Station—Ernest E. Currier (3S)
Island Creek RR NYB, in town of Duxbury. Map G-7
Islington $×RR Ad, in town of Westwood. Map F-7
Jamaica Plain $×RR AdAmNBL, in city of Boston. Map F-7. Routes 5, 9, 12, 13, 15
Stations—S. T. Balkam & Co. (3), 633 Center
Kennedy's Garage (3AS), Starr lane
Jamesville ×RR AdAm, in city of Worcester. Map E-7
Jefferson $×RR N, in town of Holden. Map E-7. Route 51
Hotel—Eagle Lake Hotel, $1.50
Kendal Green $RR N, in town of Weston. Map F-7. Route 131

Holyoke Automobile Stable,

D. W. DOWNING, Proprietor.

Agent for Swinehart Solid Auto Tire, Fits any Clincher Rim.
Automobiles for Sale and Repaired.

163 High St., HOLYOKE, MASS.

TELEPHONE 728-2.

The Greenock Inn, LEE, MASS.

Open the year around. Delightfully located.
Broad Verandas. Private Baths.
Reasonable rates for tourists.
For Booklet and Rates write

H. C. Savage, Prop.

T. S. Morse, Telephone 404-4.

First-class Automobile Station.

Renting, Storing, Electric Charging, Sundries.
Repairing all kinds of Machines.
Agent for Toledo, Hartford, Tribune, Waverley Electric.

Housatonic Street, LENOX, MASS.

Kingston $×RR NYB, 2205, Plymouth Co. Map G-8. Routes 11, 11-A, 194, 195, 195-A
Hotel—Hotel Kingston, $2-2.50
Lake Pleasant ×RR AmN, in town of Montague. Map C-6. Routes 148, 157
Hotel—Lake Pleasant House, $1-3 (summer)
Lake View $×, in city of and nearest RR station Worcester. Map E-7
Lakeville $×RR NYB, 912, Plymouth Co. Map G-8. Route 214
Lancaster $×RR Am, 2406, Worcester Co. Map E-7. Routes 21, 23, 40, 43, 48-B, 48-C, 131, 135, 138, 169
Hotels—Fairbank Hotel, $2
Lancaster Inn, $2.50-3.50 (summer)
Station—Charles R. Chant (4)
Lanesboro $×AdAm, 845, Berkshire Co. Nearest RR station Pittsfield. Map B-6. Routes 95, 124
Lanesville $×AmBL, in city of and nearest RR station Gloucester. Map G-6. Route 178
LAWRENCE $×RR AmBL, 70,050, county seat of Essex Co. Map F-6. Route center Lowell and Lawrence Division
Agents—Martin Bush, Washington
R. G. Knuepfer, Essex
Club—Lawrence Automobile Club
Hotels—Franklin House, $2.50 up, cor. Essex and Broadway
Hotel Brunswick, $2, Essex
Stations — **BROADWAY GARAGE** (2AS), Cross and Broadway. See adv. this page
Lawrence Auto Station (1S), 293 Methuen

Broadway Garage,

Telephone 1606.

Cor. Broadway and Cross Sts., LAWRENCE, MASS.

Repairs, Storage, Gasoline, Supplies.

We employ only expert repairmen, thus our work may be relied upon, and our prices are reasonable. Our facilities for Storage are excellent—come to us for square treatment.

John E. O'Neil (2AS), 574 Common
Lee $×RR Ad, 3972, Berkshire Co. Map B-7. Routes 68, 68-A, 87, 88, 93, 313
Hotel—**GREENOCK INN**, $2.50 up. H. C. Savage, prop. See adv. this page
Stations—A. L. Bartram (3)
Lee Auto Station (3S)
F. N. Pease & Son (gasoline only)
Leeds $×RR Ad, in city of Northampton. Map C-7. Route 85
Leicester $×AdAmE&PN, 3414, Worcester Co. Nearest RR station Worcester. Map E-7. Routes 39, 72
Hotel—**LEICESTER INN**, $2-2.50. Mrs. M. Y. Johnston, prop. See adv. page 45
Lenox $×RR Ad, 3058, Berkshire Co. Map B-7. Routes 68, 68-A, 87, 88, 88-A, 90, 92, 93, 94, 97, 305, 313
Hotels—Curtis Hotel, $3 up
Hotel Aspinwall (summer) $5 up
Stations—William B. Bull (gasoline)
THOMAS S. MORSE (1AS), Housatonic. See adv. this page
Lenoxdale $×RR Ad, in town of Lenox. Map B-7
Hotel—El Dorado House, $1.50 (sum.)
Leominster $×RR AdAmNYB, 14,297, Worcester Co. Map E-6. Routes 23, 42, 43, 48-B, 48-C, 131, 135, 138, 139
Stations—R. B. Andrews (3A)
GRIMES & HARRIS (3AS). See adv. this page
Smith Brothers (3)
Repairs—Austin A. Smith
Leverett $×RR Am, 703, Franklin Co. Map C-7. Routes 148, 157
Lexington $×RR AmBL, 4530, Middlesex Co. Map F-7. Routes 16-A, 21, 37, 139, 164
Hotels—Russell House, $2-3
The Leslie Hotel, $2
Station—Fiske Bros. (2S), 438 Mass. av.
Leyden AmN, 408, Franklin Co. Nearest RR station Greenfield. Map C-6
Lincoln $×RR N, 1122, Middlesex Co. Map F-7
Line AdN, in town of Colerain. Nearest RR station Shelburne Falls. Map C-6
Linwood $×E&P, in town of Northbridge. Nearest RR sta. Whitins. Map E-7
Lithia Ad, in town of Goshen. Nearest RR station Williamsburg. Map C-7. Route 85
Littleton $×RR N, 1219, Middlesex Co. Map F-6. Routes 40, 165, 169, 490

Automobile Station.

Repairs, Storage, and Gasoline.

GRIMES & HARRIS,

92 Pleasant Street, LEOMINSTER, MASS.

Dyer's Auto Depot

GEO. F. DYER, Proprietor.

MANCHESTER-BY-THE-SEA, MASS.

Gasoline and Lubricants.

STORAGE.

FIRST CLASS REPAIRING FIRST CLASS

COURTEOUS TREATMENT.

ELECTRICS CHARGED.

REASONABLE RATES.

OPEN DAY AND NIGHT.

Littleton Common $×N, in town of and nearest RR station Littleton. Map F-6. Routes 21-A, 165, 169

Littleville Am, in town of Chester. Nearest RR station Huntington. Map C-7. Route 86

Locks Village $AmN, in town of and nearest RR station Wendell. Map D-6

Longmeadow ×RR Ad, 964, Hampden Co. Map C-7. Routes 64, 286, 307, 328

Long Plain $×NYB, in town of and nearest RR station Acushnet. Map G-8. Route 214

Loudville ×AdAm, in town of Westhampton. Nearest RR station Northampton. Map C-7.

LOWELL $×RR AdAmNYB, 94,889, county seat of Middlesex Co. Map F-6. Route center Lowell and Lawrence Division

Club—Lowell Automobile Club, S. C. Mussey, sec., 91 Appleton

Hotels—New American, $2.50-3, 136 Central

Merrimac House, $2-2.50, 310 Merrimack

St. Charles Hotel, $2-2.50, 397-401 Middlesex

Waverly Hotel (E. plan), 22-26 Market

Stations — Caswell Automobile Co. (2AS), 195-199 Moody

Lowell Automobile Corporation (2AS), 83-93 Appleton

Middle Street Auto Co. (2AS), Middle

New England Motor Co. (5), 82 Fletcher

Repairs—Sawyer Car. Co., Worthen

Ludlow $×RR Am, 3881, Hampden Co. Map D-7. Route 61

Ludlow Center $Am, in town of Ludlow. Nearest RR station North Wilbraham. Map D-7

Lunenburg $×RR AdNAmNYB, 1293, Worcester Co. Map E-6. Routes 134, 141, 165, 454

Lynn $×RR AmBL, 77,042, Essex Co. Map G-7. Routes 16, 17, 17-A, 19, 25, 25-A, 53-B, 171, 175, 178-A, 354

Accessories—Geo. F. Hayney, 144 Alley

Hotels—Hotel Nahant, $2.50 (summer)

Hotel Seymour, $2-2.50, Exchange and Broad

Prescott Inn (summer), King's Beach

Red Rock House (summer)

The Algonquin (summer)

The Commercial Hotel (E. plan), 9 Railroad av.

Hotel Winthrop, $2, 15 Summer

Stations—Lynn Automobile Co. (2AS), 182 Market

The Derbal Mfg. Co. (2AS), Broad

The Oxford Automobile Station (2AS), 197 Broad

C. E. Whitten (2AS), 38-40 Central av.

Warren T. Bray (3S), 21 Kensington sq.

White Sewing Machine Co. (2AS), 190 Broad

Lynnfield $×RR AmBL, 797, Essex Co. Map F-6. Routes 177-A, 179, 179-A

Hotel—Lynnfield Hotel, $2.50-5

Lynnfield Center $×RR AmBL, in town of Lynnfield. Map F-6

Lyonsville $×AdN, in town of Colerain. Nearest RR station Shelburne Falls. Map C-6

Magnolia $×RR AmBL, in city of Gloucester. Map G-6.

Hotels—Hesperus Hotel, $3 up (summer)

Oak Grove Hotel, $2.50 (summer)

Ocean Side Hotel, $3.50-4 (summer)

The Aborn

The Blynman, $2.50 (summer)

The New Magnolia (summer)

Garage—Magnolia Auto Station Co. (3S), Magnolia Beach

Malden $×RR AmBL, 38,037, Middlesex Co. Map F-7. Routes 17, 17-A, 19-A, 53-B, 177-A, 178-A

Stations—C. P. Cubberly & Co. (2AS) 123 Ferry

Healey Brothers (3AS), 32 Commercial

Manchaug $× Ad, in town of Sutton. Nearest RR station East Douglas. Map E-7

Manchester ×RR AmBL, 2618, Essex Co. Map G-6. Routes 16, 53-B, 178-A, 178-B

Hotels—Manchester House, $2-2.50

Masconomo Hotel, $4 up (summer)

Stations—C. H. DENNIS (2AS), Beach. See adv. this page

G. F. DYER (1AS). See adv. above

Perkins & Corliss (2AS) Beach

Manomet $×NYB, in town of and nearest RR station Plymouth. Map G-8.

Hotel—Manomet House, $2 (summer)

Mansfield $×RR AdE&PNYB, 4245, Bristol Co. Map F-7. Routes 54, 205

Station—W. C. Fuller Co. (3)

Marblehead $×RR AmBL, 7209, Essex Co. Map G-6

Hotels — Atlantic Hotel, Marblehead Neck

Devereux Mansion House (summer)

Follett House (summer), Marblehead Neck

The Original Manchester Garage

CHESTER H. DENNIS, Prop.

Depot Sq., MANCHESTER-BY-THE-SEA, MASS.

The longest established Garage in Manchester, with an unblemished reputation. All kinds of cylinder oils, gasoline, accessories and parts. Charging plant and machine shop. Open day and night.

Telephone connections. Residence, No. 1 Lincoln St.

AGENT FOR STANLEY STEAM CARS : : WINTON GASOLINE CARS : : : : : : :

JOBBER IN SUPPLIES FOR STEAM CARRIAGES : : : :

REPAIRING OF STANLEYS A SPECIALTY :

GARAGE OPEN DAY OR NIGHT : : : : :

Official Station of the American Motor League.

WALTER L. SHEPARD,

Office and Garage, 364 Franklin Street,

Telephone, 171-2. Melrose Highlands, Mass.

Automobile Supplies.

If broken down on the road within fifteen miles of our Garage, telephone us, and we will send machine to you.

Russell House, LICENSED HOTEL.

Telephone 140.

41 to 47 Main St., Marlboro, Mass.

All Modern Improvements and Home Comforts.
Special rates to Commercial and Traveling Men. D. J. KENNEY, Prop.

Nanepashemet Hotel, $3-6 (summer)
Rock Mere Inn
The Boylston (summer), Marblehead Neck
The Ocean Side (summer)
Station—Gardner R. Hathaway (4A), Bank sq.

Marion $×RR NYB, 1029, Plymouth Co. Map G-8. Routes 196, 212, 241
Hotel—Sippican Hotel, $3 (summer)

Marlboro $×RR AmAdNYBNBL, 14,073, Middlesex Co. Map E-7. Routes 1, 24, 35, 36, 36-A, 37, 37-B, 138, 138-A, 170
Agent—Arthur C. Lamson, 194 Main
Hotels—THE RUSSELL, $2-2.50, D. J. Kenney, prop. Main. See adv. this page
Windsor Hotel, $2-2.50
Stations—Frank Billings (2AS), Framingham rd.,
Wheeler & Page (2AS), 250 Main
Repairer—Alfred LaFrance, 15 Florence

Marlboro Junction RR NYB, in city of Marlboro. Map E-7

Marshfield $×RR NYB, 1763, Plymouth Co. Map G-7. Routes 11-A, 11-B, 195-A
Hotel—Brank Rock House, $2-3 (sum.)

Marshfield Center RR NYB, in town of Marshfield. Map G-7. Routes 11-A, 195-A

Marshfield Hills $×RR NYB, in town of Marshfield. Map G-7

Marstons Mills $×NYB, in town of Barnstable. Nearest RR station West Barnstable. Map H-8

Marthas Vineyard Island ×RR, Dukes County. Map G-H-9
Hotels—See Cottage City

Mashpee RR NYB, 317, Barnstable Co. Map H-8

Mattapan $×RR AdBL, in city of Boston. Map F-7. Routes 5, 9, 12, 22-C, 198, 204, 218, 242
Station—J. H. Landers (4)

Mattapoisett $×RR NYB, 1180, Plymouth Co. Map G-8. Routes 212, 241
Hotels—Bay View House, $2 (summer)
Mattapoisett Hotel, $2 (summer)

Maynard $×RR N, 5811, Middlesex Co. Map F-7. Routes 21, 37, 37-A, 131, 138, 170
Hotels—Maple House, $2
Maynard Hotel, $1 (summer)

Meadowbrook RR NYB, in town of Norton. Map F-8

Medfield $×RR AdNYB, 3314, Norfolk Co. Map F-7. Routes 8, 15, 15-A, 54, 205
Hotel—Medfield Inn, $2

Medfield Junction RR AdNYB, in town of Medfield. P. O. Called Harding. Map F-7

Medford $×RR AmBL, 19,686, Middlesex Co. Map F-7. Routes 20, 172
Hotels—Medford Inn, $2
Station—William S. Richards (4), 36 High

Medway $×RR Ad, 2650, Norfolk Co. Map F-7. Route 8
Hotel—Gladstone House, $2

Megansett ×NYB, in town of Falmouth. Nearest RR station North Falmouth. Map G-8

Melrose $×RR AmBL, 14,295, Middlesex Co. Map F-7
Hotels—The Atwood, $2, 655 Main
The Granville, $2, Foster
Stations—National Oil Heating Co. (3S), r. 153 West Emerson
Melrose Automobile Co. (3), 153A West Emerson
Smith Brothers (3S), 12-16 Essex
WALTER L. SHEPARD (2AS), 364 Franklin. See adv. this page

Melrose Highlands $×RR AmBL, in city of Melrose. Map F-7
Station — WALTER L. SHEPARD (2AS), 364 Franklin. See adv. this page

Menauhant NYB, in town of Falmouth. Map G-8
Hotel—Menauhant Hotel, $3 up (sum.)

Mendon $×AdBL, 922, Worcester Co. Nearest RR station Milford. Map E-7
Hotel—Adams Hotel, $1

Merrick $×AdAm, in town of West Springfield. Nearest RR station Springfield. Map C-7

Merrimac $×RR Am, 1884, Essex Co. Map F-6. Routes 166, 348
Hotel—Monomack Hotel, $2

Merrimacport $×Am, in town of and nearest RR station Merrimac. Map G-6

Metcalf RR Ad, in town of Holliston. Map F-7

Methuen $×RR AmBL, 8676, Essex Co. Map F-6. Routes 176, 451-B
Hotel—Dewey House, $1.50

MIDDLEBORO $×RR NYB, 6388, Plymouth Co. Map G-8. Route center Middleboro Division
Hotels—Aragon Hotel, $2, Centre
Nemasket House, $2, North Main
Station—C. W. Maxim (2A), Forest

Middlefield $×RR Am, 399, Hampshire Co. P. O. 4 m. from station. Map B-7

Middleton $×RR Am, 1068, Essex Co. Map F-6. Routes 18-B, 25-B, 171, 174, 175, 180

Milford $×RR AdBL, 12,105, Worcester Co. Map E-7. Routes 14, 14-A, 15, 15-A, 52
Hotel—Mansion House, $2
Stations—F. H. Marshall (3S), 123 Central

G. G. Williams Automobile Co.,

131-137 Pleasant Street, NEW BEDFORD, MASS.

Storage, Repairs, Supplies. Charges Reasonable.
All work Guaranteed.
Agency for the "Maxwell" cars.

S. C. Lowe Supply Co.,

Telephone 177-2

22 Fourth cor. Spring Sts., NEW BEDFORD, MASS.

Agents for Locomobile, Franklin, Oldsmobile; all parts for these Cars in stock. Electric Charging Plant. Complete line of Sundries. Foreign and Domestic Tires. Machine Shop. Garage for 100 cars. Never Closed, Night Staff. Cars with competent drivers for hire day or night.

J. L. Buxton (3), rear 44 Central
Clark, Ellis & Sons (4), 230 Main
Repairs—J. F. Damon, 70 Central

Millbrook NYB, in town of Duxbury. Map G-7

Millbury $×RR AdE&P, 4631, Worcester Co. Map E-7. Routes 41, 206, 221
Hotels—St. Charles House, $2
Tourtelotte Hotel, $2

Millbury Junction RR AdAm, in town of Millbury. Map E-7

Millers Falls $×RR AmN, in town of Montague. Map C-D-6. Routes 107, 112, 132, 148, 150, 157
Hotel—Millers Falls Inn, $2 —
Stations—C. H. Barber (4)
T. V. Stratton (4)

Millington $×Am, in town of and nearest RR station New Salem. Also Orange. Map D-7

Millis $×RR Ad, 1252, Norfolk Co. Map F-7. Routes 8, 15, 15-A, 55

Mill River $×Ad, in town of New Marlboro. Nearest RR station New Canaan, Ct. Map B-7
Hotel—Rogers House, $2

Millville $×RR AdE&P, in town of Blackstone. Map E-7. Routes 206, 221

Milton $×RR NYBBL, 7054, Norfolk Co. Map F-7. Routes 190, 214

Minot NYB, in town of Scituate. Nearest RR station N. Scituate. Map G-7

Mittineague $×RR Am, in town of West Springfield. Map C-7

Monroe N, 269, Franklin Co. Nearest RR station Monroe Bridge. Map B-C-6

Monroe Bridge $×RR N, in towns of Monroe and Rowe. Map C-6

Monson $×RR Am, 4344, Hampden Co. Map D-7. Routes 74, 77, 151, 156
Hotels—Century Hotel, $2
Monson House, $2
Station—Wm. C. Moulton (3AS)

Montague $×RR AmN, 7015, Franklin Co. Map C-6. Routes 148, 157
Hotel—Montague House, $2

Montague City $×RR AdN, in town of Montague. Map C-6

Monterey $×Ad, 444, Berkshire Co. Nearest RR sta. Gt. Barrington. Map B-7
Hotel—Tryon's Hotel, $1.50

Montgomery AdAm, 259, Hampden Co. Nearest RR sta. Westfield. Map C-7

Montrose ×RR AmBL, in town of Wakefield. Map F-6. Route 179

Montville Ad, in town of Sandisfield. Nearest RR station Winsted, Ct. Map B-7

Montwait RR NYB, in town of Framingham

Monument Beach $×RR NYB, in town of Bourne. Map G-8. Route 187
Hotel—The Norcross, $3 (summer)

Moores Corner AmN, in town of Leverett. Nearest RR station Montague. Map D-7

Mount Auburn $×RR NBL, in town of Watertown

Mount Blue NYB, in town of Scituate. Nearest RR sta. Greenbush. Map G-7

Mount Hermon $×RR Am, in town of Northfield. Map D-6. Routes 106, 109, 486

Mount Tom $×RR Am, in town of Easthampton. RR name Mount Tom Jc. Map C-7. Routes 60, 63, 114

Mount Wachusett ×, in town of Princeton. Map E-7. Routes 137
Hotel—Summit House, $2.50 (summer)

Mount Washington Am, 87, Berkshire Co. Nearest RR station Copake Iron Works, N. Y. Map B-7

Mundale AdAm, in town of and nearest RR station Westfield. Map C-7

Muschopauge ×RR Am, in town of Rutland. Map E-7

Myricks $×RR NYB, in town of Berkley. Map F-8. Routes 191, 243

Nahant $×RR BL, 922, Essex Co. Map G-7
Hotels—Hotel Tudor, $4-5 (summer)
The Edgehill, $3-5
The Rockledge, $3 (summer)

Nanepashemet $Am, in town of Marblehead

Nantasket $×RR NYBBL, in town of Hull. Map G-7. Routes 22, 22-A, 22-B, 22-C
Hotels—**ATLANTIC HOUSE**, $3-4.50 (summer). L. Damon's Sons Co., props. See adv. page 36
Pacific House (A. and E. plans)
Rockland House, $4

Nantucket $×RR NYB, 2930, county seat of Nantucket Co. On the island of Nantucket. Map H-9
Hotels—Ayers Hotel, $2 up
Nantucket, The, $2 up (summer)
Nesbitt House, $2-2.50 (summer)
Ocean House, $2.50-3.50
Point Breeze House, $2.50-3 (summer)
Sea Cliff Inn, $3 (summer)
Springfield Hotel, $2.50-3
The Holladay Inn, $2 up (summer)
Veranda House

Nashoba AmNYB, in town of Westford. Map F-6

Natick $×RR AdAmBL, 9609, Middlesex Co. Map F-7. Routes 1, 4, 14, 14-A, 36, 38
Hotel—The Belmont, $2, 36 Summer
Station—C. J. Goerke (3), 21 Washington

Needham $×RR AdBL, 4284, Norfolk Co. Map F-7
Station—T. J. Crossman (4)

New Ashford AdAmN, 100, Berkshire Co. Nearest RR station Williamstown or Pittsfield. Map B-6, Routes 95, 124

New Bedford $×RR AdNYB, 74,362, county seat of Bristol Co. Map G-8. Routes 210, 212, 213, 214, 215, 241
Hotel—Parker House, $2.50-3.50, Purchase
Stations—**S. C. LOWE SUPPLY CO.**, (1AS), 22 Fourth. See adv. above
D. L. Parker & Co. (3AS), 18 Market
Tanner & Co. (2AS), 14-18 Market
E. G. Watson & Co. (2AS), 17 Fourth
G. G. WILLIAMS AUTOMOBILE CO. (2AS), 131-137 Pleasant. See adv. this page

New Boston $Ad, in town of Sandisfield. Nearest RR station Winsted, Ct. Map B-7

New Braintree $×RR Am, 477, Worcester Co. Map D-7

Newbury ×RR AmBL, 1480, Essex Co. Map G-6
Hotel—Plum Island Hotel, $2.50-3 (summer)

Newburyport $×RR AmBL, 14,675, Essex Co. Map G-6. Routes 19, 19-A, 168, 173, 173-A, 177, 177-A, 347, 349
Hotels—Brown Square Hotel
Plum Island Hotel, $2.50 (summer)
WOLFE TAVERN, $2.50-3, D. H. Fowle & Son, props., 100 State. Ingalls' Auto Garage connected. See adv. this page
Stations — **FIRE-PROOF GARAGE** (1AS), P. S. Bradford, prop., 9 Liberty. See adv. page 33
Ingalls' Garage Co. (2S), 91 State

Take Dinner at the

Wolfe Tavern

WHILE IN

NEWBURYPORT, MASS.

New Dorchester $, in city of Boston
New Lenox ×RR Ad, in town of Lenox. Map B-7
New Marlboro $×Ad, 1209, Berkshire Co. Nearest RR station Great Barrington, or Canaan, Ct. Map B-7
Hotel—New Marlboro Inn, $3 (summer)
New Salem $RR Am, 672, Franklin Co. Map D-6-7. Route 147
New State Am, in town of Savoy. Nearest RR station Adams. Map B-6
Newton $×RR AdAmBL, 36,827, Middlesex Co. Map F-7
Stations—Elmwood Garage (3), 53 Elmwood
A. N. Waite (4), 369 Center
Repairs—D. A. Murray, 200 Washington
Newton Center $×RR AdBL, in city of Newton. Map F-7. Routes 1, 4, 14, 38
Stations—Chestnut Hill Automobile Station (2S), 199 Commonwealth av.
Church's Garage (2S), Commonwealth av.
C. A. Vachon (3AS), 1209 Center
Newton Highlands $×RR AdBL, in city of Newton. Map F-7
Station—Woodworth Bros. (2AS), 2 Hartford
Newton Lower Falls $×RR AdBL, in city of Newton. Map F-7. Routes 1, 4, 14, 14-A, 36, 38
Newton Upper Falls $×RR AdBL, in city of Newton
Stations—Charles F. Libbey (gasoline), c. Boylston and Woodward
Trowbridge & Easterbrook (gasoline), 50 High
Newtonville $×RR AdAmBL, in city of Newton
Station — Newton Automobile Co. (3S), 691 Washington
Nichewaug $×Am, in town of Petersham. Nearest RR station North Dana or Barre. Map D-7
Nobscot $RR AmNYB, in town of Framingham. Map F-7
Nonquitt $×NYB, in town of Dartmouth. Nearest RR station New Bedford. Map G-8
Hotel—Salter's Point Inn and Cottages (summer)
Norfolk $×RR Ad, 1089, Norfolk Co. Map F-7
North Abington $×RR AdNYBBL, in town of Abington. Map G-7
Hotel—Culver House, $2
Station—C. L. Keon (4)
North Acton ×RR AmNYB, in town of Acton. Map F-6. Routes 21-A, 490
Hotel—Magog House, $2
NORTH ADAMS $×RR AmN, 22,150, Berkshire Co. Map B-6. Route center North Adams Division
Hotels—New Richmond House, $2.50 up, Main and State
The Wellington (E. plan), State
THE WILSON, $2.50 up, J. T. Barry, prop., Main. See adv. page 88
Stations—Berkshire Cycle and Automobile Co. (2S), rear 95 Main
Davenport Automobile Station (1AS), 98½ Main
North Adams Auto Co. (3), 110 Ashland
Repairer—W. J. Barber
North Amherst $×Am, in town of Amherst. Nearest RR station Cushman or Amherst. Map C-7. Routes 148, 157
Northampton $×RR AdAm, 19,957, county seat of Hampshire Co. Map C-7. Routes 60, 63, 85, 110, 114
Hotels—The Draper, $2.50 up, Main
THE HAMPTON, $2.50, Keeler & Cummings, props., Pleasant. See adv. page 61
Stations—W. C. Pomeroy & Co. (2AS), 116 Pleasant
Thomas A. Purseglove (3A), State
Louis E. Warner (3), State
North Andover $×RR AmBL, 4614, Essex Co. Map F-6. Route 349
Hotel—Prospect House, $2.50 up (sum.)
North Ashburnham RR Am, in town of Ashburnham. Map E-6. Route 133
North Attleboro $×RR AdE&P, 7878, Bristol Co. Map F-8. Routes 6, 55, 206, 220, 246
Hotels—Emerson House (E. plan), Washington
Station—J. P. Ballou (1AS), Washington and Orne
North Bellingham $×RR Ad, in town of Bellingham. Map F-7
North Billerica $×RR Am, in town of Billerica. Map F-6
North Blandford $Am, in town of Blandford. Nearest RR station Russell. Map C-7. Routes 68, 68-A, 87
Northboro $×RR AdAmNYB, 1947, Worcester Co. Map E-7. Routes, 1, 2, 3, 85, 36, 36-A, 170
Hotel—Northboro Hotel, $2
Stations—Bigelow & McCool (4)
George H. Felt (4)
North Brewster ×NYB, in town of and nearest RR sta. Brewster. Map H-8
Northbridge $×RR E&P, 7400, Worcester Co. Map E-7. Routes 41, 206, 221
Northbridge Center $×E&P, in town of and nearest RR station Northbridge. Map E-7
North Brookfield $×RR Am, 2617, Worcester Co. Map D-7
North Carver ×RR NYB, in town of Carver. Map G-8
North Chatham $NYB, in town of and nearest RR sta. Chatham. Map J-8
North Chelmsford $×RR Am, in town of Chelmsford. Map F-6. Route 165
North Chester Am, in town of Chester. Nearest RR station Huntington. Map C-7. Routes 69, 86
North Dana $×RR Am, in town of Dana. Map D-7. Routes 151, 61, 152
North Dartmouth $×RR NYB, in town of Dartmouth. Map G-8. Routes 210, 213, 241
North Dighton $×RR NYB, in town of Dighton. Map F-8. Routes 12, 210, 218
North Duxbury NYB, in town of Duxbury. Nearest RR station Marshfield. Map G-7
North Eastham $×RR NYB, in town of Eastham. Map J-8. Routes 188, 196
North Easton $×RR NYBBL, in town of Easton. Map F-7
Hotel—Cook's Hotel, $1.50
Station—A. B. Sladen (3)
North Egremont $×Ad, in town of Egremont. Nearest RR station Great Barrington or Canaan, Ct. Map B-7
North Falmouth $×RR NYB, in town of Falmouth. Map G-8. Route 187
Northfield $×RR Am, 2017, Franklin Co. Map D-6. Routes 105, 109, 109-A, 486
Hotels—Northfield, The, $2-3
Stimpson's Inn, $2, East Northfield
Northfield Farms RR Am, in town of Northfield. Map D-6. Route 105
North Foxboro RR NYB, in town of Foxboro. Map F-7
North Grafton $×RR AdAm, in town of Grafton. Map E-7. Routes 4, 38
Hotel—Quinsigamond House, $1.50-2
North Hadley $×Am, in town of and nearest RR station Hadley. Map C-7
North Hanover $×NYB, in town of Hanover. Nearest RR station Rockland. Map G-7
North Hanson $×RR NYB, in town of Hanson. Map G-7
North Harwich $RR NYB, in town of Harwich. Map H-8
North Hatfield $×RR Am, in town of Hatfield. Map C-7

Palmer Automobile Garage.

Storage by day, week or month.
Good Machine Shop connected.
A quiet town for a STOP OVER.
A place where you will be used right.

WHITCOMB & FAULKNER, Palmer, Mass.

North Heath N, in town of Heath. Nearest RR sta. Charlemont. Map C-6

North Leominster $×RR N, in town of Leominster. Map E-6

North Leverett $AmN, in town of Leverett. Nearest RR station Montague. Map D-6

North Lexington RR AmBL, in town of Lexington. Map F-7

North Marshfield NYB, in town of Marshfield. Nearest RR station Marshfield Hills. Map G-7

North Middleboro $×NYB, in town of and nearest RR station Middleboro. Map G-8

North New Salem AmN, in town of New Salem. Nearest RR station Orange. Map D-6. Route 147

North Orange AmN, in town of Orange. Nearest RR station Athol. Map D-6
Hotel—Overview House (summer)

North Oxford $×RR Ad, in town of Oxford. Map E-7. Route 45

North Pembroke $×NYB, in town of Pembroke. Nearest RR station Hanover. Map G-7. Routes 11, 195

North Pepperell RRN, in town of Pepperell. P. O. called **Paugus**. Map E-6

North Plymouth $×RR NYB, in town of Plymouth. RR name Seaside. Map G-8

North Prescott Am, in town of Prescott. Nearest RR sta. Orange. Map D-7

North Raynham $×NYB, in town of and nearest RR station Raynham. Map F-8. Routes 12, 13, 204, 215, 218, 242

North Reading $×RR Am, 903, Middlesex Co. Map F-6. Route 172

North Rutland N, in town of Rutland. Nearest RR station Princeton. Map E-7. Routes 48, 48-A

North Scituate $×RR NYB, in town of Scituate. Map G-7. Route 195-A
Hotel—The Cliff, $2.50 (summer)

North Stoughton ×RR NYB, in town of Stoughton. Map F-7

North Sudbury ×RR NYB, in town of Sudbury

North Swansea $×AdE&P, in town of Swansea. Nearest RR station Warren, R. I. Map F-8. Route 213

North Tisbury $×NYB, in town of Tisbury. Nearest RR station Vineyard Haven. Map G-9

North Truro $×RR NYB, in town of Truro. Map H-7. Routes 188, 196
Hotel—Highland Hotel, $1.50 (summer)

North Uxbridge $×E&P, in town of and nearest RR sta. Uxbridge. Map E-7

North Westport $×RR NYB, in town of Westport. Map F-8

North Weymouth $×NYBBL, in town of Weymouth. Nearest RR station Weymouth Heights. Map G-7. Route 22

North Wilbraham $×RR Am, in town of Wilbraham. Map D-7. Routes 39, 70, 72, 73, 74

North Wilmington $×RR Am, in town of Wilmington. Map F-6

Norton $×RR NYB, 2079, Bristol Co. Map F-8. Routes 54, 205

Norwell $×RR NYB, 1534, Plymouth Co. Map G-7

Norwich Am, in town of and nearest RR station Huntington. Map C-7

Norwood $×RR AdE&PBL, 6731, Norfolk Co. Map F-7. Routes 6, 7, 220, 247
Hotel—Norwood Hotel, $2
Station—George M. Leffer (3A)

Oakdale $×RR Am, in town of West Boylston. Map E-7
Hotels—Oakdale House, $2
The Maples, $2.50

Oakham $×Am, 519, Worcester Co. Nearest RR station Coldbrook. Map D-7

Old Furnace ×RR Am, in town of Hardwick. Map D-7

Oldtown AdE&P, in town of and nearest RR sta. No. Attleboro. Map F-8

Onset $×NYB, in town of Wareham. Nearest RR sta. Onset Jc. Map G-8
Hotels—Marcy House, $2 (summer)
Pine Tree Inn, $2-3 (summer)
Union Villa, $2 (summer)

Onset Junction ×RR NYB, in town of Wareham. P. O. called E. Wareham

Orange $×RR N, 5578, Franklin Co. Map D-6. Routes 107, 112, 132, 147, 148, 150, 157
Hotels—Mansion House, $2
Putnam House, $2
Stations—G. M. Pratt (3A)
M. L. Scott (4)
E. C. Tolman (3)

Orleans $×RR NYB, 1052, Barnstable Co. Map J-8. Routes 188, 196
Hotel—Shattuck House, $2

Osterville $×NYB, in town of Barnstable. Nearest RR station West Barnstable. Map H-8
Hotels — Cotocheset House, $3-3.50 (summer), Wianno
East Bay Lodge, $2-2.50 (summer)
Squirrel Inn (summer)

Otter River $×RR N, in town of Templeton. Map D-6. Routes 107, 149

Otis $AdAm, 534, Berkshire Co. Nearest RR station Lee or Chester. Map B-7. Routes 68, 68-A, 87
Hotel—Day's Hotel, $1.50

Oxford $×RR Ad, 2927, Worcester Co. Map E-7. Routes 45, 282
Hotel—Bacon's Hotel, $2

Palmer $×RR Am, 7755, Hampden Co. Map D-7. Routes 89, 70, 72, 73, 74, 77, 151, 152, 156, 224
Hotels—Burns Hotel, $2
Converse House, $2
Nassowanno House, $2
Station—**WHITCOMB & FAULKNER** (2AS). See adv. this page

Paugus N, in town of Pepperell. Map E-6

Paxton $×AdAmE&PN, 444, Worcester Co. Nearest RR station Worcester. Map E-7. Routes 49, 53
Hotel—The Kenilworth

Peabody $×RR AmBL, 13,098, Essex Co. Map G-6. Routes 174, 175, 179, 179-A, 180
Hotel—Hotel Foster, $2
Repairs—Thomas Renzi

Pelham Am, 460, Hampshire Co. Nearest RR station Amherst. Map D-7. Route 451-B

Pembroke $NYB, 1261, Plymouth Co. Nearest RR station South Hanson or Hanover. Map G-7

Pepperell $×RR AmN, 3268, Middlesex Co. Map E-6. Routes 134, 454
Hotel—See East Pepperell

Peru ×Am, 268, Berkshire Co. Nearest RR station Hinsdale. Map B-7. Routes 69, 69-A, 86

Petersham $×AmN, 855, Worcester Co. Nearest RR station Barre. Map D-7. Route 53
Hotel—Petersham House, $1.50-2

Phillipston $Am, 442, Worcester Co. Nearest RR station Athol. Map D-6

Pigeon Cove $×AmBL, in town of and nearest RR station Rockport. Map G-6
Hotels—Ocean View House (summer)
The Glen-Acre (summer)
The Linwood (summer)

PITTSFIELD $×RR AdAm, 25,001, county seat of Berkshire Co. Map B-7. Route center Pittsfield Division
Accessories — **PITTSFIELD SPARK COIL CO.** See adv. front fly leaf
Club—Berkshire Automobile Club, Renne av., L. A. Merchant, sec.

Pittsfield Auto Garage,

328 North St.,
PITTSFIELD, MASS.

Largest and best equipped Garage in New England. Main floor 60 x 160 feet, without a post. Elevator to 2nd and 3rd floors. Extension light and 90 lbs. pressure of air behind each car, for free use of patrons. Never closed—competent attendants day or night. Full line of sundries. No break we cannot repair. Nothing wanted by tourists we cannot supply from stock.
Space for 250 Cars.

Main entrance from North St., opp. Kenney Hotel.

Hotels—**NEW AMERICAN HOUSE,** $2.50 up, Plumb & Clark, props., Main and North. See adv. page 70
HOTEL WENDELL, $2.50 up, Luke J. Minahan, prop., Main. See adv. page 72
THE MAPLEWOOD, $4 up, A. W. Plumb, prop., North. See adv. page 70
Stations—**CENTRAL AUTOMOBILE STATION CO.** (1AS), Renne av. and Pearl. See adv. page 74
PITTSFIELD AUTO GARAGE (1AS), Douglas-Andrews Co., props., North. See adv. this page

Plainfield $×N, 382, Hampshire Co. Nearest RR station Charlemont or Williamsburg. Map C-6

Plainville $×RR E&P, in town of Wrentham. Map F-7. Routes 55, 220

Pleasant Lake ×RR NYB, in town of Harwich. Map H-8

Plymouth $×RR NYBBL, 11,119, county seat of Plymouth Co. Map G-8. Routes 11, 11-A, 195-A, 196
Hotels—**HOTEL PILGRIM,** $2.50-3.50 (summer), Philip P. Pretto, mgr. See adv. page 27
Samoset House, $2.50-4
Stations—Bailey Brothers (gasoline)
Charles Hayden (3AS)
George Rounds (3AS)

Plympton ×RR NYB, 574, Plymouth Co. Map G-8. Route 194

Pocasset $×RR NYB, in town of Bourne. Map G-8

Pondville ×RR E&P, in town of Norfolk. Map F-7

Ponkapoag $×NYBBL, in town of and nearest RR station Canton. Map F-7. Routes 5, 9, 12, 13, 198, 204, 204-A, 215, 218, 242

Pontoosuc $×AdAm, in city of and nearest RR station Pittsfield. Map B-7. Routes 95, 124

Pottersville $NYB, in town of and nearest RR station Somerset. Map F-8

Pratts Junction ×RR AmNYB, in town of Sterling. Map E-7

Prescott $Am, 322, Hampshire Co. Nearest RR station Greenwich. Map D-7

Prides Crossing $×RR AmBL, in city of Beverly. Map G-6. Routes 16, 53-B, 178-A, 178-B

Princeton $×RR N, 907, Worcester Co. P. O. 2½ m. from station. Map E-7. Routes 51, 137
Hotels—Mountain House, $2 (summer)
Mount Pleasant House (summer)
Prospect House, $2 (summer)
Summit House, $2.50 (summer), Mt. Wachusett
Wachusett House, $2-3 (summer)

Princeton Depot $×RR N, in town of Princeton. Map E-7

Provincetown $×RR NYB, 4362, Barnstable Co. Map H-7. Routes 188, 196
Hotels—Central Hotel, $2
Gifford Hotel, $2 (summer)
Pilgrim House, $1.50-2

Quinapoxet ×RR Am, in town of Holden

Quincy $×RR NYBBL, 28,076, Norfolk Co. Map F-7. Routes 10, 11, 22, 22-B, 22-C, 195, 195-A, 197
Hotel—Hotel Greenleaf, $2-2.50, Adams
Stations—John H. Gillis (3A), 1 Franklin
Wm. St. Pierre (3), 20 Franklin
Repairs—Bassett Machine Works, 65 Newport av.

Quinsigamond ×E&P, in city of and nearest RR station Worcester

Quissett $NYB, in town of and nearest RR station Falmouth

Randolph $×RR NYBBL, 4034, Norfolk Co. Map F-7. Routes 190, 214
Hotel—Howard House, $1.50
Station—Howard Randall (4)

Raymond NYBBL, in town of and nearest RR station Plymouth. Map G-8

Raynham $×RR NYB, 1662, Bristol Co. Map F-8
Hotel—Nemasket House

Reading $×RR AmBL, 5862, Middlesex Co. Map F-6. Routes 20, 20-A, 172, 176-A, 179, 179-A
Stations—**READING AUTOMOBILE GARAGE,** H. K. Austin, prop. (3AS), Depot. See adv. this page

Readville $×RR AdE&PBL, in town of Hyde Park. Map F-7. Route 13, 204-A
Station—Readville Electric Co (3)

Rehoboth E&P, 1991, Bristol Co. Nearest RR station Rumford, R. I. Map F-8. Routes 194, 207

Revere $×RR AmBL, 12,659, Suffolk Co. Map F-7. Routes 16, 19, 25, 25-A, 171, 175
Hotels—Roberts House
Russell House, $2-4
The Pleasanton (E. plan) (summer)
Station—Revere Hardware Co. (4)

Richmond $×RR Am, 601, Berkshire Co. Map B-7. Route 82

Richmond Furnace ×RR Am, in town of Richmond. Map B-7. Route 82

Reading Automobile Garage.

H. K. AUSTIN, Proprietor.

OPP. DEPOT, READING, MASS.

Supplies, Storage, and Repairs.

Agent for Cadillac and other leading Cars.

HILL & HOLT,

Telephone 623-1 Somerville.

Automobile Station,

372 SOMERVILLE AVE., SOMERVILLE, MASS.

NEVER CLOSED.

Agents for Columbia and Cadillac.

REPAIRS, STORAGE, RENTING AND SUPPLIES.

Ringville ×Am, in town of Worthington. Nearest RR station Huntington. Map C-7

Riverside $×AdN, in town of Gill. Nearest RR station Turners Falls. Map C-6

Rochdale $×RR Am, in town of Leicester. Map E-7. Route 47

Rochester $, 1181, Plymouth Co. Nearest RR station Marion. Map G-8

Rock $RR NYB, in town of Middleboro. Map G-8

Rockdale Mills Ad, in town of and nearest RR station West Stockbridge. Map B-7

Rockland $×RR AdNYBBL, 6287, Plymouth Co. Map G-7
Hotel—Sherman House, $1.50-2

Rockport $×RR AmBL, 4447, Essex Co. Map G-6. Route 178
Hotels—Granite Shore Hotel, $2
Turk's Head Inn, $4 (summer)

Rockville Ad, in town of Millis. Map F-7. Route 55

Roslindale $×RR AdAmBL, in city of Boston
Station—Roslindale Hardware Co. (4)
Repairs—Fowler Brothers

Rowe $N, 533, Franklin Co. Nearest RR station Zoar. Map C-6

Rowley $×RR AmBL, 1388, Essex Co. Map G-6. Routes 19, 178
Hotel—Eagle Hotel, $1.50

Roxbury $×RR AmNBLAd, in city of Boston

Roxbury Crossing $RR, in city of Boston

Royalston $×RR N, 903, Worcester Co. Village 4 m. from station. Map D-6

Russell $×RR Am, 1053, Hampden Co. Map C-7. Routes 68, 68-A, 69, 86, 87, 93
Hotel—Hotel Russell, $2

Rutland $×RR Am, 1713, Worcester Co. Map E-7. Routes 49, 50
Hotels—Muschopauge House, $1.50-5 (summer)
Prospect House, $2

Sagamore $×RR NYB, in town of Bourne. Map G-8. Routes 188, 189, 196

Salem $×RR AmBL, 37,627, county seat of Essex Co. Map G-6. Routes 16, 19, 25, 25-A, 53-B, 171, 174, 175, 178-A, 178-B, 179-A, 354
Agent—Robert H. Robson, 39 Boston
Hotels—Essex House, $2.50-3, Essex
The Winne-Egan (summer), Baker's Island
Washington House, $2, Washington
Stations—Wallace W. Griffith (2AS), 36-38 Winthrop
Z. Goodell & Son (3), 84 Lafayette
E. C. Lee (2S), 75 Lafayette
Locke Regulator Co. (3A), 76 North
Salem Electric Lighting Co. (5), 19 Peabody
W. N. Sawyer (3), 34 Winthrop
C. S. Putnam (2AS), 76 Washington
Repairer—E. C. Lee, 75 Lafayette

Salem Willows ×, in city of Salem

Salisbury $×RR AmBL, 1622, Essex Co. Map G-6. Routes 177, 347, 349

Salisbury Beach in town of Salisbury.
Hotels—Cushing Hotel (summer)
Seaside Hotel, $2 (summer)

Salisbury Point ×RR AmBL, in town of Amesbury. Map G-6

Sand Hills ×NYB, in town of and nearest RR station Scituate. Map G-7

Sandisfield Ad, 657, Berkshire Co. Nearest RR station Winsted, Ct. Map B-7
Hotel—New Boston Hotel

Sandwich $×RR NYB, 1433, Barnstable Co. Map H-8. Routes 188, 189, 196
Hotel—Central Hotel, $1.50-2

Santuit $NYB, in town of Barnstable. Nearest RR station West Barnstable. Map H-8

Saugus $×RR AmBL, 6253, Essex Co. Map F-7
Station—Joseph Whitehead (4)

Saugus Center $Am, in town of and nearest RR station Saugus

Saundersville ×RR E&P, in town of Grafton. Map E-7. Routes 41, 206, 221

Savoy Am, 549, Berkshire Co. Nearest RR station Charlemont. Map B-6

Savoy Center Am, in town of Savoy. Nearest RR station Charlemont. Map B-6

Saxonville $×RR Ad, in town of Framingham. Map F-7

Scituate $×RR NYB, 2597, Plymouth Co. Map G-7
Hotel—Hotel Stanley, $1-2

Scituate Center ×NYB, in town of and nearest RR station Scituate. Map G-7

Scotland NYB, in town of and nearest RR station Bridgewater. Map F-8

Sea View $×RR NYB, in town of Marshfield. Map G-7
Hotel—Sea View House, $1.50

Seekonk AdE&P, 1917, Bristol Co. Nearest RR station Providence. Map F-8. Route 213

Segreganset $NYB, in town of Dighton. RR name Berkley. Map F-8

Sharon $×RR E&P, 2085, Norfolk Co. Map F-7. Route 5
Hotels—Hotel Sharon, $2.50 (summer)
The Glendale, $2

Sharon Heights RR E&P, in town of Sharon

Shattuckville $× AdN, in town of Colerain. Nearest RR station Shelburne Falls. Map C-6

Shawmut ×AdBL, in city of and nearest RR station New Bedford. Map G-8

Sheffield $×RR Ad, 1782, Berkshire Co. Map B-7. Routes 89, 89-A, 90, 97, 305, 313
Hotel—Sheffield Inn, $2

Shelburne N, 1515, Franklin Co. Nearest RR station Bardwell. Map C-6. Routes 104, 113, 123

Shelburne Falls $×RR AdN, in town of Shelburne. Map C-6. Routes 104, 113, 123
Hotel—Shelburne Falls Hotel, $2

Sheldonville $E&P, in town of Wrentham. Nearest RR station West Wrentham. Map F-7. Routes 7, 247

Sherborn $×RR NYBBL, 1379, Middlesex Co. Map F-7. Routes 14, 54, 55, 205

Shirley $×RR N, 1692, Middlesex Co. Map E-6. Routes 14-A, 141, 165

Shirley Center $N, in town of and nearest RR station Shirley. Map E-6

Shrewsbury $×AdAmN, 1866, Worcester Co. Nearest RR station Worcester. Map E-7. Routes 1, 2, 3, 35, 36-A, 170
Hotel—Highland Hotel, $2

Broadway Auto Station.

STORAGE,
REPAIRING,
RENTING.

15 Glen Street, SOMERVILLE, MASS.

Telephone connections.

RALPH A. HIGHT, Manager.

Shutesbury $Am, 374, Franklin Co. Nearest RR station Leverett. Map D-7

Siasconset $×NYB, in town of Nantucket. Map J-9
Hotels—Atlantic House, $2 (summer)
Ocean View Hotel, $3 (summer)

Silver Lake $×RR NYB, in town of Kingston. Map G-7

Smiths $RR Am, in town of Enfield. Map D-7. Route 61

Smiths Ferry ×RR Am, in city of Northampton. Map C-7. Route 114

Somerset $×RR NYB, 2294, Bristol Co. Map F-8. Routes 12, 210, 218

Somerville $×RR AmBL, 69,272, Middlesex Co. Map F-7. Routes 53-B, 178-A
Station—**HILL & HOLT** (2AS), 372 Somerville av., Metropolitan sq. See adv. on opposite page
BROADWAY AUTO STATION (2AS), 15 Glen. See adv. this page

South Acton $×RR N, in town of Acton. Map F-7
Hotel—American Hotel, $1.50

South Amherst $×RR Am, in town of Amherst. Map D-7. Route 156

Southampton $×RR Ad, 927, Hampshire Co. Map C-7

South Ashburnham $×RR AmN, in town of Ashburnham. Map E-6

South Ashfield $×AdN, in town of Ashfield. Nearest RR station Conway. Map C-6

South Athol RR Am, in town of Athol. Map D-6

South Attleboro $×AdE&P, in town of Attleboro. Nearest RR station Pawtucket, R. I. Map F-8

South Berlin AmNYB, in town of and RR station Berlin. Map E-7

South Billerica RR Am, in town of Billerica. Map F-6

Southboro $×RR AmAdNYB, 1931, Worcester Co. Map E-7. Routes 1, 2, 36, 36-A
Agent—J. O. Todd
Stations—Archibald & Schnare (4)
H. A. McMaster & Co. (4)

South Boston $×RR AdAmNBL, in city of Boston

South Braintree $×RR NYBBL, in town of Braintree. Map F-7. Route 10
Hotel—Hampton House, $2

South Brewster $×NYB, in town of and RR name Brewster. Map H-8

Southbridge $×RR Ad, 11,000, Worcester Co. Map D-7. Routes 46, 46-A, 47, 70, 74, 224
Hotel—Hotel Columbia $2-2.50, 124 Main
Stations—E. L. Gay (3), 74 Main
G. C. Winter (4), 136 Main

South Byfield $×Am, in town of Newbury. Nearest RR station Byfield. Map G-6

South Carver $NYB, in town of Carver. Nearest RR station Tremont. Map G-8

South Chatham $×RR NYB, in town of Chatham

South Chelmsford $RR AmNYB, in town of Chelmsford. Map F-6

South Dartmouth $×AdNYB, in town of Dartmouth. Nearest RR station New Bedford. Map G-8

South Deerfield $×RR AdAm, in town of Deerfield. Map C-7. Routes 63, 110, 114
Hotels—Bloody Brook House, $2
Valley Hotel, $2

South Dennis $×RR NYB, in town of Dennis. Map H-8
Hotel—Ocean Vision House, $2.50 (summer)

South Duxbury $×RR NYB, in town of Duxbury. Map G-7
Hotel—Myles Standish Spring Hotel, $3-4 (summer)

South Easton $×RR NYB, in town of Easton. Map F-7. Routes 12, 13, 204, 215, 218, 242

South Egremont $×Ad, in town of Egremont. Nearest RR station Great Barrington. Map B-7. Routes 91, 93
Hotel—Mount Everett Hotel, $2 (summer)

South Essex $×Am, in town of and nearest RR station Essex. Map G-6

Southfield $×Ad, in town of New Marlboro. Nearest RR station Canaan, Ct. Map B-7

South Framingham $×RR AdAmNYB, in town of Framingham. Map F-7. Routes 1, 4, 36, 38, 205
Hotels—Hotel Kendall, $2.50-3, Concord
Old Colony House, $2, Homer
Stations—C. F. Whyte (1AS), 109-110 Waverley
W. D. Parlin Hardware Co. (4), Irving

South Groveland $×AmBL, in town of Groveland. Nearest RR station Haverhill. Map F-6

South Hadley $×AdAm, 5054, Hampshire Co. Nearest RR station Holyoke. Map C7. Routes 154, 155

South Hadley Falls $×AdAm, in town of South Hadley. Nearest RR station Holyoke. Map C-7. Routes 154, 155
Hotel—Hotel Woodbridge, $2

South Hanover $×RR NYB, in town of Hanover. Map G-7

South Hanson $×RR NYB, in town of Hanson. Map G-7

South Harwich $×RR NYB, in town of Harwich. Map H-8

South Hingham $×NYBBL, in town of and nearest RR station Hingham. Map G-7

South Hyannis $NYB, in town of Barnstable. Nearest RR station Hyannis. Map H-8

South Lancaster $×RR Am, in town of Lancaster. Map E-7

South Lee $×RR Ad, in town of Lee. Map B-7. Routes 88, 313

South Lincoln $×N, in town of and nearest RR station Lincoln

South Middleton $×RR Am, in town of Middleboro. Map G-8. Route 187

South Middleton $RR Am, in town of Middleton. Map F-6

South Milford RR Ad, in town of Hopedale. Map E-7

South Natick $×AdAmBL, in town of and nearest RR station Natick. Map F-7
Hotel—Bailey's Hotel, $3
Station—Charles Georke (3)

Geisel Automobile Co.

36-38 Dwight Street, SPRINGFIELD, MASS.

Agents for Winton, Pope-Toledo, Cadillac, Buick and Baker Electric Cars.

Repairs, Supplies.

GARAGE ALWAYS OPEN.

South Orleans $NYB, in town of and nearest RR station Orleans. Map J-8

South Royalston $×N, in town of and nearest RR station Royalston. Map D-6

South Sandisfield Ad, in town of Sandisfield. Nearest RR station Winsted, Ct. Map B-7

South Sandwich NYB, in town of and nearest RR station Sandwich. Map H-8

South Sherborn $RR NYB, in town of Sherborn. Map F-7. Route 55

South Spencer ×RR Am, in town of Spencer. Map D-7

South Sudbury $×RR AdAmNYB, in town of Sudbury. Map F-7. Route 35

South Swansea ×RR E&P, in town of Swansea. Map F-8

South Truro RR NYB, in town of Truro. Map H-8

Southville $×RR AdAm, in town of Southboro. Map E-7. Routes 4, 38

South Walpole $×RR NYB, in town of Walpole. Map F-7. Routes 54, 205

South Wareham $×RR NYB, in town of Wareham. Map G-8

South Wellfleet $RR NYB, in town of Wellfleet. Map J-8. Routes 188, 196

South Westport $AdNYB, in town of Westport. Nearest RR station New Bedford. Map F-8

South Weymouth $×RR AdNYBBL, in town of Weymouth. Map G-7

Southwick $×RR Ad, 1048, Hampden Co. Map C-7

South Williamstown $×N, in town of and nearest RR station Williamstown. Map B-6. Routes 95, 124, 607

Hotel—The Idlewild, $2.50 (summer)

South Worthington ×Am, in town of Worthington. Nearest RR station Huntington. Map C-7

South Yarmouth $×RR NYB, in town of Yarmouth. Village 2 m. from station. Map H-8. Route 189

Spencer $×RR Am, 7121, Worcester Co. Map E-7. Routes 39, 72

Hotel—Massasoit House, $2, Main

Station—A. G. Pease & Co. (3), 168 Main

Repairs—John E. Goddard, Chestnut

SPRINGFIELD $×RR AdAm, 73,540, county seat of Hampden Co. Map C-7. Route center Springfield Division

Assessories—**RATTAN NOVELTY CO.**, 339 Worthington. See adv. front fly leaf

Hotels — **COOLEY'S HOTEL**, $2.50, Henry E. Marsh, prop. 211 Main. See adv. page 46

Haynes Hotel, $2.50 up, 406 Main

Highland Hotel (E. plan), Hillman

MASSASOIT HOUSE $3-4-5 (also E. plan), W. H. Chapin, prop., 236 Main. See adv. page 46

The Henking (E. plan), 15 Lyman

WORTHY, THE (E plan), Wm. M. Kimball, mgr., 303 Main. See adv. page 46

Stations—**CENTRAL GARAGE** (2AS), 18-20 Fort. See adv. page 47

THE E. R. CLARK AUTOMOBILE CO. (1AS), 117-119 Lyman. See adv. page 60

GEISEL AUTOMOBILE CO. (1AS), 36-38 Dwight. See adv. this page

HAMPDEN AUTO CO. (1AS), 60 Main. See adv. page 59

SPRINGFIELD AUTOMOBILE CO. (2AS), 40 Liberty. See adv. p. 59

A. CORYDON WHITE (2AS), 19 Lyman. See adv. page 64

UNION GARAGE (2AS), 12-14 Stockbridge and 127½ State. See adv. page 62

Repairs—**M. J. DUNN & CO.** 83-91 Dwight. See adv. page 58

Spring Hill NYB, in town of and nearest RR station Sandwich. Map H-8

Spruce Corner AdN, in town of Ashfield. Nearest RR station Shelburne Falls. Map C-7

Standish NYB, in town of Marshfield. Nearest RR station Marshfield Hills. Map G-7

State Farm $NYB, in town of Bridgewater. RR name Titicut

State Line $×RR AdAm, in town of West Stockbridge. Map B-7. Routes 92, 94

Sterling $×RR AmNYB, 1315, Worcester Co. Map E-7. Route 42

Sterling Junction $×RR AmNYB, in town of Sterling. Map E-7

Still River $×RR Am, in town of Harvard. Map E-7. Routes 40, 44, 169, 452

Stockbridge $×RR Ad, 2022, Berkshire Co. Map B-7. Routes 88, 88-A, 90, 97, 305, 313

Hotels—**HEATON HALL**, $3 up (summer), J. A. Sherrard, mgr. See adv. page 144

RED LION INN $3 (summer), Allen T. Treadway, prop. See adv. page 144

Station—Dennis Morrissey (2AS)

Stoneham $×RR AmBL, 6332, Middlesex Co. Map F-7. Routes 20, 20-A, 172, 176-A

Station—Crouch Motor Co.

Walter L. Shepard Auto Station, Melrose Highlands

Stony Brook RR N, in town of Weston. Map F-7. Route 35

Stoughton $×RR NYBBL, 5959, Norfolk Co. Map F-7. Routes 9, 12, 13, 198, 204, 215, 218, 242

Hotel—Parker House, $2, Wyman

Station—James Lehan (3AS), Washington

Stow $×Am, 1027, Middlesex Co. Nearest RR station Maynard. Map F-7. Routes 21, 23, 131, 139

Strawberry Hill ×NYBBL, in town of Hull. Nearest RR station Nantasket

Sturbridge $×Ad, 1974, Worcester Co. Nearest RR station Southbridge. Map D-7. Routes 70, 224, 74

Hotel—The Elms, $2

Sudbury $×RR AmNYB, 1159, Middlesex Co. Map F-7. Routes 23, 131

Sunderland $AdAm, Franklin Co. Nearest RR station South Deerfield. Map C-7

Hotel—Mount Toby House, $2

Surfside $RR NYB, in town of Hull. Map G-7

Watch City Automobile Co. Telephone 7.

582 Main Street, near Common, WALTHAM, MASS.

A Fully Equipped Machine Shop connected.
Repairs, Storage, Supplies.
Cars rebuilt, and built to order.

Sutton ×AdE&P, 3173, Worcester Co. Nearest RR station Millbury. Map E-7
Hotel—West Sutton Hotel, $2
Swampscott $×RR AmBL, 5141, Essex Co. Map G-7. Routes 16, 19, 25, 25-A, 171, 175
Hotels—The Bellevue (summer)
The Elm (summer)
Hotel Preston, $4 (summer)
Lincoln House, $3-4 (summer)
New Ocean House, $5 up (summer)
Stations—D. F. Knowlton (3)
Philbrick & Pope (4)
Swansea $E&P, 1839, Bristol Co. Nearest RR station Fall River. Map F-8. Routes 213, 216
Swansea Center ×E&P, in town of Swansea. Nearest RR station Fall River. Map F-8
Swift River ×Ad, in town of Cummington. Nearest RR station Williamsburg. Map C-7. Route 85
Talbot RR NYB, in town of Northboro. Map E-7
Tapleyville ×RR AmBL, in town of Danvers. Map G-6
Tarpaulin Cove ×NYB, in town of Gosnold. Via Woods Hole. Map G-9
TAUNTON $×RR NYB, 30,967, Bristol Co. Map F-8. Route center Taunton Division
Agents—Peck & White, 29 Weir
Hotels—City Hotel, $2.50-3 (also E. plan), City sq.
Hotel Bristol, $1.50-2, 42 Cohasset
Park Hotel, $2, City sq.
Stations — Carlow Automobile Co. (1AS), 51-59 Weir
PECK & WHITE (1AS), Anawan. See adv. page 261
J. W. Robertson (1AS), rear 2½ Broadway
Teaticket $NYB, in town of and nearest RR station Falmouth. Map G-8
Templeton $×RR Am, 3783, Worcester Co. Map D-6. Routes 53, 107, 132, 149
Hotel—Templeton Inn, $3 up
Tewksbury $RR Am, 4415, Middlesex Co. Map F-6. Routes 179, 179-A
Texas RR Ad, in town of Oxford. P. O. called North Oxford. Map E-7. Route 46
Thorndike $×RR Am, in town of Palmer. Map D-7. Routes 73, 152
Three Rivers $×RR Am, in town of Palmer. Map D-7. Routes 77, 151, 156
Tisbury 1120, Dukes Co. On Marthas Vineyard Island. Map G-9
Titicut ×RR NYB, in town of Bridgewater. P. O. called State Farm. Route 9
Tolland AdAm, 274, Hampden Co. Nearest RR station Westfield. Map B-7
Topsfield $×RR AmBL, 1095, Essex Co. Map G-6
Hotel—Smith Hotel, $1
Touisset $×RR E&P, in town of Swansea. Map F-8
Townsend $×RR N, 1772, Middlesex Co. Map E-6. Routes 21-A, 490
Hotels—Central Hotel, $2
Railroad House, $2
Townsend Harbor $×RR N, in town of Townsend. Map E-6. Routes 21-A, 134, 454, 490
Tremont ×RR NYB, in town of Wareham. P. O. called West Wareham. Map G-8. Routes 187, 188, 189
Truro $×RR NYB, 743, Barnstable Co. Map H-7-8. Routes 186, 196
Hotel—Highland Hotel, $1.50 (summer), North Truro
Tufts College $×RR Am, in city of Medford
Tully AmN, in town of Orange. Nearest RR Station Athol. Map D-6
Turners Falls $×RR AdN, in town of Montague. Map C-6. Routes 107, 112, 132, 150
Hotels—American House, $2
Farren House, $2.50
Tyngsboro $×RR Am, 768, Middlesex Co. Map F-6. Routes 18, 167, 451, 451-A
Hotel—Merrill House, $1.50
Tyringham ×Ad, 314, Berkshire Co. Nearest RR station Lee. Map B-7
Unionville ×RR Ad, in town of Franklin. Map F-7. Route 8
Upton $×Ad, 2024, Worcester Co. Nearest RR station Milford or North Grafton. Map E-7. Route 52
Hotel—See West Upton
Station—W. H. Fiske (4)
Uxbridge $×RR E&P, 3881, Worcester Co. Map E-7. Routes 41, 206, 221
Hotel—Hotel Windsor, $2
Station—H. S. Farnum (4)
Van Deusen $×RR Ad, in town of Great Barrington. Map B-7. Routes 90, 93, 97
Vineyard Haven $×NYB, in town of Tisbury. On Marthas Vineyard Island. Map G-9
Hotels—Mansion House, $2
Rudder Grange, $2.50 up (summer)
The Cedars, $3 (summer), West Chop
West Chop Inn, $2-2.50 (summer), West Chop
Waban $×RR BL, in city of Newton. Map F-7. Routes 1, 4, 14, 38
Wadsworth RR Ad, in town of Franklin. Map F-7
Wakefield $×RR AmBL, 10,268, Middlesex Co. Map F-6. Route 179
Hotel—Hotel Northrup, $2, 8-10 Albion
Station—Joseph Hughes (3), 7 Center
Walter L. Shepard Auto Station, Melrose Highlands
Wales $×Am, 645, Hampden Co. Nearest RR station Palmer. Map D-7. Route 74
Hotel—Wales Hotel, $1
Walpole $×RR AdNYBBL, 4003, Norfolk Co. Map E-7. Routes 7, 54, 205, 220, 247
Repairs—Joseph Greenwood
Waltham $×RR AmNBL, 26,282, Middlesex Co. Map F-7. Routes 23, 35, 131, 188
Hotel—The Riverside (E. plan), near Station
Station — WATCH CITY AUTOMOBILE CO. (2S), 582 Main. See adv. this page
Wamesit RR Am, in town of Tewksbury. Map F-6
Waquoit $×NYB, in town of and nearest RR station Falmouth. Map G-8
Ward Hill $×RR AmBL, in city of Haverhill. Map F-6
Ware $×RR Am, 8594, Hampshire Co. Map D-7. Route 73
Agent—F. W. Ruggles
Hotels—Hampshire House, $2
Mansion House, $2,
Station—Hampshire Motor Co. (3A)
Repairs—F. W. Ruggles
Wareham $×RR NYB, 3660, Plymouth Co. Map G-8. Routes 187, 189, 196, 212, 241
Hotels—Brockton House, $1.75 (summer), Onset Bay
Glen Cove House (summer), Onset Bay
Hotel Onset, $2.50 (summer), Onset Bay
Kendrick House, $2
See also Onset
Warren $×RR Am, 4300, Worcester Co. Map D-7. Routes 39, 72

Hotel—Hotel Ramsdall, $2
Station—D. E. Graves (4)
Repairs—Perkins Machine Co.

Warwick $×N, 527, Franklin Co. Nearest RR station Orange. Map D-6.
Hotel—Warwick Hotel

Washington ×RR Am, 339, Berkshire Co. Map B-7. Route 69

Watertown $×RR NBL, 11,258, Middlesex Co. Map F-7. Routes 35, 131
Station—A. C. Fletcher (4), 36 Main

Waterville $×RR Am, in town of Winchendon. Map D-6

Watson AdN, in town of Ashfield. Nearest RR station Shelburne Falls. Map C-6

Waverley $×RR NBL, in town of Belmont

Wayland $×RR Am, 2220, Middlesex Co. Map F-7. Routes 2, 23, 35, 131
Hotel—Wayland Inn, $2

Wayside Inn ×RR Am, in town of Sudbury. Map F-7. Route 35
Hotel—Wayside Inn, $2.

Webster $×RR Ad, 10,018, Worcester Co. Map E-7. Routes 45, 74
Hotel—Joslin House, $2
Station—Emil Roemer (3A), School

Wellesley $×RR AdAmBL, 6189, Norfolk Co. Map F-7. Routes 1, 4, 14, 14-A, 36, 38
Hotel—The Wellesley Inn, $2 up
Station—F. H. Porter (4)

Wellesley Farms RR BL, in town of Wellesley
Hotel—Glen Farm House, $2 up

Wellesley Hills $×RR AdAmBL, in town of Wellesley. Map F-7. Routes 1, 4, 13, 14, 14-A, 36, 36-A, 38
Hotel—Elm Park Hotel, $2-2.50

Wellfleet $×RR NYB, 958, Barnstable Co. Map H-8. Route 188
Hotels—Bay View House, $2 (summer)
Chequesset Inn, $2.50 up (summer)
Holbrook House, $2

Wellington $×RR AmBL, in city of Medford. Map F-7

Wendell ×RR N, 480, Franklin Co. P. O. 4 m. from station. Map D-6. Routes 107, 112, 132, 150, 157

Wendell Depot ×RR N, in town of Wendell. Map D-6

Wenham $×RR Am, 924, Essex Co. Map G-6. Routes 19, 354

Wenham Depot $RR Am, in town of Wenham. Map G-6

West Acton $RR N, in town of Acton. Map F-7
Hotel—Windsor Hotel, $2

West Auburn Ad, in town of Auburn. Nearest RR station Jamesville or Worcester. Map E-7

West Barnstable $×RR NYB, in town of Barnstable. Map H-8. Route 196

West Becket Ad, in town of Becket. Nearest RR station Lee. Map B-7. Routes 68, 68-A, 87, 93

West Berlin $×RR AmNYB, in town of Berlin. Map E-7. Routes 24, 138

Westboro $×RR AdAm, 5378, Worcester Co. Map E-7. Routes 4, 26, 38, 56
Hotel—Whitney House, $2
Stations—C. B. Frost & Co. (4)
George H. Putnam (3)
G. H. Woodman & Co. (4)

West Boxford $AmBL, in town of Boxford. Nearest RR station North Andover or Georgetown. Map F-6. Route 349

West Boylston $×RR Am, 1571, Worcester Co. Map E-7. Routes 42, 53-A

West Brewster NYB, in town of and nearest RR station Brewster. Map H-8

West Bridgewater $×RR NYBBL, 2006, Plymouth Co. Map F-7. Routes 9, 190, 214

West Brimfield ×RR Am, in town of Brimfield. Map D-7. Routes 39, 72

West Brookfield $×RR Am, 1884, Worcester Co. Map D-7. Routes 39, 72
Station—E. M. Converse (4)

West Chatham NYB, in town of Chatham. Nearest RR station South Chatham. Map J-8

West Chelmsford $×RR Am, in town of Chelmsford. Map F-6

West Chesterfield ×Ad, in town of Chesterfield. Nearest RR station Williamsburg. Map C-7

West Chop ×NYB, in town of Tisbury, on Marthas Vineyard Island. Map G-9
Hotels—The Cedars, $3 (summer)
West Chop Inn, $2-2.50 (summer)

West Cummington $×Am, in town of Cummington. Nearest RR station Dalton. Map C-7. Route 85
Hotel—Deer Hill Hotel, $2

Westdale ×RR NYB, in town of West Bridgewater. Map G-7

West Deerfield RR,N, in town of Deerfield. Map C-6

West Dennis $×NYB, in town of Dennis. Nearest RR station South Dennis or South Yarmouth. Map H-8

West Dighton NYB, in town of and nearest RR station Dighton. Map F-8

West Dudley RR Ad, in town of Dudley. Map E-7. Routes 70, 224

West Duxbury $NYBBL, in town of Duxbury. Nearest RR station Hanover. Map G-7. Routes 11, 195

West Everett ×RR AmBL, in city of Everett

West Falmouth $×RR NYB, in town of Falmouth. Map G-8. Route 187

West Farms AmAd, in city of and nearest RR sta. Northampton. Map C-7

Westfield $×RR AmAd, 13,611, Hampden Co. Map C-7. Routes 68, 68-A, 69, 86, 87, 93
Hotels—Hotel Bismark, $2, Union sv.
Park Square Hotel, $2-2.50
Stations—**HAMPDEN AUTO CO.** (1AS), 80 Elm. See adv. page 59
E. E. Morand (2AS), 95 Elm

West Fitchburg ×RR N, in city of Fitchburg. Map E-6. Routes 107, 132, 136, 137

Westford $×RR Am, 2413, Middlesex Co. P. O. 1½ m. from station. Map F-6. Route 165

West Gloucester RR AmBL, in city of Gloucester. Map G-6

West Graniteville RR Am, in town of Westford

West Granville AdAm, in town of Granville. Nearest RR station Westfield. Map C-7

West Groton $×RR N, in town of Groton. Map E-6

Westhampton $×AdAm, 466, Hampshire Co. Nearest RR station Northampton. Map C-7

West Hanover $×RR NYBBL, in town of Hanover. Map G-7

West Harwich $×NYB, in town of Harwich. Nearest RR station North Harwich. Map H-8. Route 189
Hotel—Central Hotel, $1.50

West Hatfield ×AdAm, in town of and nearest RR station Hatfield. Map C-7

West Hawley N, in town of Hawley. Nearest RR station Adams or Charlemont. Map C-6

West Hingham $RR NYBBL, in town of Hingham. Map G-7

West Leominster AmNYB, in town of and nearest RR station Leominster

West Leyden AmN, in town of Leyden. Nearest RR station Greenfield. Map C-6

West Lynn ×RR AmBL, in city of Lynn. Map G-7

West Manchester RR Am, in town of Manchester. Map G-6

West Mansfield $RR E&P, in town of Mansfield. Map F-7-8

West Medford $×RR AmBL, in city of Medford
Station—W. S. Chamberlain (3S)

West Medway $×RR Ad, in town of Medway. Map F-7. Routes 15, 15-A
Hotel—Hotel Stanley, $2

West Millbury $×AdE&P, in town of and nearest RR station Millbury

Westminster $×RR N, 1348, Worcester Co. P. O. 2¾ m. from station. Map E-6. Routes 48-A, 48-C, 107, 132, 136, 136-A
Hotels—North View Hotel, $2 (summer)
Westminster Hotel, $2

Westminster Depot $×RR N, in town of Westminster. Map E-6

West Newbury $×AmBL, 1405, Essex Co. Nearest RR station Groveland or Haverhill. Map G-6. Routes 168, 173

West Newton $×RR AdAmBL, in city of Newton. Map F-7
Stations—W. E. Tomlinson (4), 1421 Washington
West End Garage (3AS), 1435-1439 Washington
West Northfield $×Am, in town of Northfield. RR names South Vernon and South Vernon Jc. Map D-6
Weston $×RR Am, 2091, Middlesex Co. Map F-7. Routes 2, 23, 35, 131
Hotel—Drabbington Lodge, $3
Station—B. R. Parker (3)
West Otis Ad, in town of Otis. Nearest RR station Great Barrington. Map B-7
West Oxford Ad, in town of Oxford. Nearest RR station Howarths. Map E-7
West Peabody ×RR AmBL, in town of Peabody. Map G-6
West Pittsfield ×RR Am, in city of Pittsfield. Map B-7
Westport $×NYB, 2867, Bristol Co. Nearest RR station North Westport or New Bedford. Map F-8
Hotel—Hotel Westport, $2-3 (summer)
Westport Factory ×RR NYB, in town of Westport. Routes 210, 213, 241
Westport Point $×NYB, in town of Westport. Nearest RR station North Westport or New Bedford. Map F-8
West Quincy ×RR NYBBL, in city of Quincy. Map F-7
West Roxbury $×RR AdAmBL, in city of Boston
Station—W. S. Mitchell (4)
West Rutland $RR Am, in town of Rutland. Map E-7. Route 53
West Somerville $×RR AmBL, in city of Somerville. Route 172
Station—N. A. Dolleris & Son (3AS), 58 Dover
West Springfield ×AdAm, 8101, Hampden Co. Nearest RR station Springfield. Map C-7. Routes 67, 68, 68-A, 69, 85, 87, 93, 114, 154, 155
West Sterling Am, in town of Sterling. Nearest RR station Oakdale. Map E-7
West Stockbridge $×RR Ad, 1023, Berkshire Co. Map B-7. Routes 92, 93, 94
Hotel—West Stockbridge House, $2
West Stockbridge Center AdAm, in town of West Stockbridge. Nearest RR station State Line. Map B-7
West Stoughton $×RR NYBBL, in town of Stoughton. Map F-7
West Sutton AdE&P, in town of Sutton. Nearest RR station Millbury. Map E-7
West Tisbury $×NYB, 457, Dukes Co. On Marthas Vineyard Island. Map G-9
West Townsend $×RR N, in town of Townsend. Map E-6. Routes 21-A, 490
West Upton $×Ad, in town of Upton. Nearest RR station North Grafton. Map E-7. Route 52
Hotel—Pleasant House, $1.50
Westvale, in town of Concord. Map F-7
West Walpole RR Ad, in town of Walpole. Map F-7
West Ware Am, in town of Ware. Nearest RR station Bondsville. Map D-7. Route 152
West Wareham $×NYB, in town of Wareham. RR name Tremont. Map G-8
West Warren $×RR Am, in town of Warren. Map D-7. Routes 39, 72
West Watertown RR N, in town of Watertown.
Westwood $×AdBL, 1136, Norfolk Co. Nearest RR station Dedham. Map F-7. Routes 8, 15
West Worthington ×Am, in town of Worthington. Nearest RR station Hinsdale. Map C-7. Route 69
West Wrentham $RR Ad, in town of Wrentham. Map F-7
West Yarmouth $×NYB, in town of Yarmouth. Nearest RR station Hyannis. Map H-8
Weymouth $×RR NYBBL, 11,585, Norfolk Co. Map G-7. Route 195
Weymouth Heights RR NYBBL, in town of Weymouth. Map G-7. Route 11
Whalom Lake, in towns of Lunenburg and Leominster. Nearest RR station Fitchburg
Whately $×RR Am, 822, Franklin Co. Village 1½ m. from sta. Map C-7
Hotel—Old Homestead, $2.25
Wheelwright ×RR Am, in town of Hardwick. Map D-7
White Valley ×Am, in town of and nearest RR station Barre. Map D-7
Whitins ×RR E&P, in town of Northbridge. P. O. name Whitinsville. Village 1¼ m. from station. Map E-7. Routes 41, 206, 221
Whitinsville $×E&P, in town of Northbridge. RR name Whitins, 1¼ m. from village. Map E-7. Route 221
Hotel—Whitinsville Hotel, $1.50
Whitman $×RR AdNYB, 6521, Plymouth Co. Map G-7
Stations—Packard Brothers (3)
Walter Pearson (3)
Whitman Crossing RR N, in town of Stow. Map E-F-7
Whitneys RR Ad, in town of Sherborn
Whittenton ×RR NYB, in city of and nearest RR station Taunton
Whittenton Junction RR NYB, in city of Taunton
Wianno ×NYB, in town of Barnstable. Nearest RR station West Barnstable. Map H-8
Hotel—Cotocheset House, $3-3.50 (summer)
Wigginville RR Am, in town of Tewksbury
Wilbraham $×Am, 1708, Hampden Co. Nearest RR station North Wilbraham. Map D-7
Wilbur's Crossing RR E&P, town of Somerset
Wilkinsonville $×RR E&P, in town of Sutton. Map E-7
Williamsburg $×RR Ad, 1943, Hampshire Co. Map C-7. Route 85
Hotel—Williams House, $1.50
Williamstown $×RR N, 4425, Berkshire Co. Map B-6. Routes 95, 100, 104, 121, 124, 607
Hotels—Cosmo Hotel, $2
The Greylock, $3-4 (summer)
Station—B. H. Sherman (4), Main
Repairs—M. M. Walkins
Williamstown Station $RR N, in town of Williamstown. Map B-6
Williamsville $×RR Am, in town of Hubbardston. Map D-7
Willimansett $×RR Am, in city of Chicopee. Map C-7. Route 66
Willows RR Am, in town of Ayer
Wilmington $×RR Am, 1670, Middlesex Co. Map F-6. Routes 179, 179-A
Wilmington Junction RR Am, in town of Wilmington. Map F-6
Winchendon $×RR AmN, 5933, Worcester Co. Map D-6. Routes 48, 48-A, 133, 153, 487, 487-A
Hotels—American House, $2
Hotel Winchendon, $2
Stations—C. A. Merrill (3)
WINCHENDON AUTO-TRANSIT CO. (2AS). See adv. page 51
Winchendon Springs $AmN, in town of and nearest RR station Winchendon. Map D-6
Winchester $×RR AmBL, 8242, Middlesex Co. Map F-7. Routes 18, 20-A, 176-A
Station—Dinsmore Garage (1), Converse pl. 24 hours daily
Winchester Highlands RR Am, in town of Winchester
Windermere RR NYB, in town of Hull
Windsor ×Am, 513, Berkshire Co. Nearest RR station Dalton. Map B-6. Route 85
Winslows RR Ad, in town of Norwood
Winslows Crossing RR NYB, in town of Hanover
Winter Hill ×RR AmBL, in city of Somerville
Winthrop $×RR BL, Suffolk Co. Map G-7
Hotels—Crest Hall (summer)
Cottage Park, $3 (summer)
Ocean View (summer)
New Winthrop Hotel, $2.50
Winthrop Beach Hotel (summer)
Young's Hotel (summer)

Harrington's Auto Station No 1,

31 Central Street, WORCESTER, MASS.

Telephones 1887-3—8941-2.

LARGEST AND BEST EQUIPPED STATION IN WORCESTER COUNTY.

We always carry a complete line of Sundries and Tires and are prepared to repair any make of machine at short notice. Most convenient place in town to fill your car with gasoline. Paint, Woodworking and Blacksmith shops run in connection with our Garage.

Agents for OLDS, STANLEY STEAMER, STEVENS-DURYEA, FRANKLIN, COLUMBIA, and THOMAS FLYERS.

Winthrop Beach ×RR BL, in town of Winthrop
Winthrop Center RR BL, in town of Winthrop
Woburn $RR Am, 14,402, Middlesex Co. Map F-7. Routes 18, 451-A
Accessories—J. W. Bates & Son, Salem and Main
Hotel—Central House, $2, 442 Main
Station—J. W. Bates & Son (2AS), 14 Montvale av.
Woburn Highlands ×RR Am, in city of Woburn
Wollaston $×RR NYBBL, in city of Quincy
Hotel—Wollaston House, $2-3
Woodburys RR Am, in town of Hamilton
Wood Island RR BL, a part of Boston
Woodland RR BL, in city of Newton
Woods Hole $×RR NYB, in town of Falmouth. Map G-8. Route 187
Hotels—Comer Inn, $2 up
Dexter House, $2 up (summer)
The Breakwater, $4 (summer)
Woodville $AdBL, in town of and nearest RR station Hopkinton. Map E-7. Routes 26, 56
Hotel—**RESERVOIR HOUSE, $2, W. S. Gamage & Co., props. See adv. page 56**
Woonsocket Junction RR Ad, in town of Blackstone. Map E-7
WORCESTER $×RR AdE&PAmN, 128,-135, county seat of Worcester Co. Map E-7. Route center Worcester Division
Accessories—**ALSTEN & GOULDING** (tires), 36 Foster. See adv. this page
WM. L. BROWNE, 545 Main. See adv. this page
Iver Johnson Sporting Goods Co., 304 Main
Agents—J. W. Buckley, 281 Grafton
Herbert F. Clark, 660 Main
Club—Worcester Automobile Club, 44 Front, F. E. Frost, sec.
Hotels—Bay State House (E. plan), 283 Main
Lincoln House, $2.50, 3 Elm
New Park Hotel, $2.50-3, 57 Park
Stations—Dudley Auto School & Garage Co. (3AS), 125 Commercial
HARRINGTON'S AUTO STATION, No. 1 (1AS), 31 Central. See adv. this page
NORCROSS AUTOMOBILE CO. (2AS), 43 Foster. See adv. page 41
PALACE AUTOMOBILE STATION (2AS), 671-673 Main. See adv. opposite page
BIRNEY A. ROBINSON (1AS), Pleasant, opp Chestnut. See adv. page 42
POND'S AUTO STATION (2AS), cor. Plymouth and Assonet. See adv. page 40
Smith & Bean (3AS), 38 Exchange
White Motor Car Co. (2AS), 205 Commercial
Worcester Auto Repair Station, 73 Central
Repairers—**ALSTEN & GOULDING** (tires), 36 Foster. See adv. below
Woronoco $RR Am, in town of Russell. Map C-7
Worthington ×AdAm, 614, Hampshire Co. Nearest RR station Williamsburg or Hinsdale. Map C-7
Hotel—Worthington Inn, $2
Wrentham $×RR E&P, 1428, Norfolk Co. Map F-7. Routes 6, 7, 55, 220, 247
Stations—W. E. Freese (4)
C. E. Brown (4)
Repairs—G. B. Metcalf

Electric and Automobile Supplies.
Columbia Dry Cells.

WM. L. BROWNE, Electrical Contractor.

545 Main Street, WORCESTER, MASS.

Retreading and Vulcanizing Auto Tires.

We have the largest and most fully equipped plant in central New England for doing this work. We are the headquarters in Worcester for all the leading makes of Auto Tires, including the Continental, Diamond, Fisk, Dunlop, and the Swinehart Solid Clincher Auto Tire.

ALSTEN & GOULDING, 36 Foster St., cor. Waldo.

The Rubber Tire Corner.

Rambler
Automobiles.

Stabling,
Renting,
Supplies,
Repairs.

PALACE AUTO STATION,
671-673 Main Street, WORCESTER, MASS.

Wyben AdAm, in town of and nearest RR station Westfield. Map C-7
Wyoming ×RR AmBL, in city of Melrose. Map F-7
Yarmouth $×RR NYB, 1422, Barnstable Co. Map H-8. Routes 188, 196
Yarmouthport $×NYB, in town of and RR name Yarmouth. Map H-8. Routes 188, 189
Zoar $×RR N, in town of Charlemont. Map C-6. Routes 104, 113, 123
Zylonite ×RR Am, in town of Adams. Map B-6

NEW HAMPSHIRE.

Acworth $×Am, 594, Sullivan Co. Nearest RR station Charlestown, Newport, or Bellows Falls, Vt. Map D-5
Albany 210, Carroll Co. Nearest RR station Conway
Alder Brook ×RR Am, in town of Bethlehem. Map E-3
Alexandria Am, 630, Grafton Co. Nearest RR station Bristol. Map E-4
Allenstown ×RR Am, 1496, Merrimack Co. P. O. 2½ m. from station. Map F-5
Alstead $×Am, 799, Cheshire Co. Nearest RR station Hancock, or Bellows Falls, Vt. Map D-5. Route 501
Hotel—Hotel Alstead, $2
Alstead Center Am, in town of Alstead. Nearest RR station Bellows Falls, Vt. Map D-5
Alton $×RR Am, 1500, Belknap Co. Map F-5. Routes 351, 509
Hotels—Fifield House, $2
Savage Tavern, $2
Alton Bay $×RR Am, in town of Alton. Map F-5. Route 351
Hotels—Winnepesaukee Hotel, $2-3 (summer)
Oakbirch Inn, $2.50-3.50 (summer)
Amherst $×RR Am, 1231, Hillsboro Co. Map E-6. Route 464
Andover $×RR Am, 1179, Merrimack Co. Map E-5. Routes 507, 578
Hotels—Potter Hotel, $2
Winslow House, $2.50 (summer)
Antrim $×RR Am, 1366, Hillsboro Co. Village 1 m. from station. Map E-5. Routes 488, 500
Agent—Mower's Automobile Agency
Hotel—Hotel Antrim $2 (summer)
Station—George W. Hunt (gasoline)
Apthorp $×RR Am, in town of Littleton. Map E-3
Ashland $×RR Am, 1289, Grafton Co. Map E-4. Routes 506, 539
Hotel—Squam Lake House, $2
Ashuelot $×RR Am, in town of Winchester. Map D-6. Routes 109, 484
Hotel—Kingsley House, $2
Atkinson ×RR AmBL, 442, Rockingham Co. Village 2 m. from station. Map F-6
Atkinson Depot Am, in town of Plaistow. RR name Atkinson. Map F-6
Auburn $×RR Am, 682, Rockingham Co. Village 1¼ m. from station. Map F-5. Routes 350, 461
Hotel—Lakeside Park Hotel, $2 (summer)
Bank Village N, in town of New Ipswich. Nearest RR station Greenville. Map E-6
Barnstead $×RR Am, 1072, Belknap Co. Map F-5
Hotel—Buena Vista House, $2
Barrington ×RR AmBL, 1208, Strafford Co. Map F-G-5. Routes, 497, 502
Bartlett $×RR Am, 1013, Carroll Co. Map F-3. Routes 518, 523, 535
Hotels—Cave Mountain House, $2-2.50
Bath $×RR Am, 1006, Grafton Co. Map E-3. Route 575
Hotels—Hotel Bath, $1
Old Stone House, $1.50 (summer)
Bear Island Am, in town of Meredith. Nearest RR station Weirs or Lakeport. Map F-4
Bedford $×RR Am, 1148, Hillsboro Co. Map E-6. Route 464
Belmont $×RR Am, 1294, Belknap Co. Map F-5
Hotel—Currier's Hotel, $2
Bemis RR Am, in Harts Location. Map F-3. Routes 518, 523, 535
Hotel—Bemis House, $2
Bennington $×RR Am, 667, Hillsboro Co. Map E-5. Routes 488, 500
Benton ×Am, 209, Grafton Co. Nearest RR station Woodsville. Map E-3
Berlin $×RR AmCn, 8886, Coos Co. Map F-3. Routes 526, 528
Hotels—Berlin House, $2
Hotel Albert, $2
Revere House, $2
Berlin Falls, in town of Berlin
Berlin Mills $×RR AmCn, in town of Berlin. Map F-3
BETHLEHEM $RR Am, 1261, Grafton Co. Map E-3. Route center Bethlehem Division
Hotels—Highland House, $2.50 up (summer)
Strawberry Hill House, $2.50-3 (summer)
The Alpine, $2.50-3 (summer)
The New Howard, $3 (summer)
The Sinclair, $3.50 (summer)
The Uplands, $2.50 (summer)
Bethlehem Junction ×RR Am, in town of Bethlehem. P. O. called Pierce Bridge. Map E-3. Routes 518, 523, 535
Blair ×Am, in town of Campton. Nearest RR station Plymouth. Map E-4
Hotel—Blair House, $2 (summer)
Blodgett Landing ×Am, in town of and nearest RR station Newbury. Map D-5
Boscawen $×RR Am, 1455, Merrimack Co. Map E-5. Routes 496, 498, 520
Repairs—John O. Houston
Bow Am, 617, Merrimack Co. Nearest RR station Concord. Map E-5

Bow Lake, in town of Strafford. Map F-5
Bow Mills $×Am, in town of Bow. Nearest RR station Concord. Map E-5
Bradford $×RR Am, 805, Merrimack Co. Map E-5. Routes 472, 499, 508
Hotel—New Bradford Hotel, $2
Breezy Point ×Am, in town of and nearest RR station Warren. Map E-4
Hotels—Merrill's House, $1.50
The Moosilauke, $3 (summer)
Brentwood ×Am, 957, Rockingham Co. Nearest RR sta. Fremont. Map F-6
Bretton Woods $RR Am, in town of Carroll. Map F-3. Routes 353, 518, 523, 535
Bridgewater $RR Am, 244, Grafton Co. Map E-4. Routes 506, 520, 539
Hotels—Lake Point House, $2 (sum.)
The Elmwood, $2 (summer)
Bristol $×RR Am, 1600, Grafton Co. Map E-4. Routes 498, 520
Hotel—Bristol House, $2
Brookfield ×RR Am, 296, Carroll Co. Map F-4. Route 353
Brookline $×RR N, 606, Hillsboro Co. Map E-6
Hotels—Brookline Hotel, $1.50
Elmwood House, $1
Burkehaven Am, in town of Sunapee. Nearest RR station Mt. Sunapee. Map D-5
Hotel—The Burkehaven, $2 (summer)
Campton ×RR Am, 999, Grafton Co. Map E-4. Route 545
Campton Village $RR Am, in town of Campton. Village 1¾ m. from station. Map E-4
Hotels—Hillside House, $1.50 (summer)
Sunset Hill House, $1.50-2 (summer)
Canaan $×RR Am, 1444, Grafton Co. Center 3½ m. from station. Map D-4. Routes 538, 578, 578-A
Hotels—Grand View House, $2 (summer)
Hotel Rand, $2
Canaan Center $Am, in town of and nearest RR station Canaan. Map D-4
Canaan Street $×Am, in town of and nearest RR station Canaan. Map D-4
Candia $×RR Am, 1057, Rockingham Co. Map F-6
Candia Village $×Am, in town of and nearest RR station Candia. Map F-5
Canobie Lake $×RR Am, in town of Windham. Map F-6
Canterbury $RR Am, 821, Merrimack Co. P. O. 2½ m. from station. Map E-5
Hotel—Hancock House, $1 (summer)
Canterbury Depot $×RR Am, in town of Canterbury. Map E-5
Hotel—Much-a-do House (summer)
Carroll RR Am, 710, Coos Co.
Center Barnstead $×RR Am, in town of Barnstead. Map F-5
Center Conway $×RR Am, in town of Conway. Map F-4
Center Effingham ×Am, in town of Effingham. Nearest RR station East Wakefield. Map F-4
Center Harbor $×Am, 422, Belknap Co. Nearest RR station Meredith, or via steamboat to Seton Bay, Weirs or Wolfeboro. Map F-4. Route 511
Hotels—Moulton House, $2-2.50 (sum.)
The Colonial, $2.50-3.50 (summer)
Center Ossipee ×RR Am, in town of Ossipee. Map F-4
Center Sandwich $Am, in town of Sandwich. Nearest RR station West Ossipee. Map F-4
Center Strafford ×Am, in town of Strafford. Nearest RR station Rochester. Map F-5
Centerville Am, in town of Ossipee. RR name Center Ossipee. Map F-4
Charlestown $×RR Am, 1473, Sullivan Co. Map D-5. Routes 476, 552, 561, 574, 602
Hotel—Eagle House, $2
Chatham Am, 269, Carroll Co. Nearest RR station Fryeburg, Me. Map F-3
Cheever Am, in town of Dorchester. Nearest RR station West Rumney. Map E-4
Cherryvale Am, in town of Washington. Nearest RR sta. Newport. Map D-5
Chesham $×RR Am, in town of Harrisville. Map D-6
Chester $×Am, 861, Rockingham Co. Nearest RR station Derry. Map F-6
Hotel—Hotel Thayer, $1.50-2
Chesterfield ×Am, 981, Cheshire Co. Nearest RR station Keene, or Brattleboro, Vt. Map D-6. Route 484-A
Hotels—Chesterfield House, $1.50
Pine Grove Spring House, $2 (sum.)
Silverdale Hotel, $2 (summer)
Chichester ×RR Am, 598, Merrimack Co. Map F-5
Chocorua $×Am, in town of Tamworth. Nearest RR station West Ossipee. Map F-4. Route 511
Hotel—Chocorua Hotel, $2.50 (sum.)
CLAREMONT $×RR Am, 6498, Sullivan Co. Map D-5. Route center Claremont Division
Hotels—Hotel Claremont, $2.50 up
The Tavern, $2
Stations—C. R. Fiske (3AS)
C. Caffrey (3AS)
Claremont Junction ×RR Am, in town of Claremont. Map D-5
Hotel—Junction House, $2
Clarksville ×Am, 307, Coos Co. Nearest RR station Beecher Falls, Vt. Map F-1
Clinton Grove Am, in town of Weare. Nearest RR station Riverdale. Map E-5
Colebrook $×RR Am, 1876, county seat of Coos Co. Map E-2. Route 528
Hotels—Monadnock House, $2-3 (sum.)
New Colebrook House, $2-2.50 (sum.)
Columbia Am, 690, Coos Co. RR name Columbia Bridge. Map E-2
Hotel—Travelers' Hotel, $1
CONCORD $×RR Am, 19,632, capital of the State, also county seat of Merrimack Co. Map E-5. Route center Concord Division
Hotel—**THE NEW EAGLE HOTEL**, $3.50-4.50, Oliver J. Pelren, mgr. See adv. page 187
Stations—**EAGLE HOTEL** (S)
AMERICAN MOTOR LEAGUE STATION, Fred L. Johnson, prop. (2AS), rear Eagle Hotel. See adv. page 187
SANBORN'S GARAGE (2AS), 176 North Main. See adv. page 186
Connecticut Lake ×Am, in town of Pittsburg. Nearest RR station Beecher Falls
Hotels—Idlewild Camp, $1.50 (sum.)
Metallak Lodge, $2 (summer)
Contoocook $×RR Am, in town of Hopkinton. Map E-5. Route 472
Hotel—Mt. Lookout House, $1.25 (sum.)
Conway $×RR Am, 3154, Carroll Co. Map F-4. Routes 353, 360, 511, 518, 535
Hotel—Conway House, $2
Coos $×RR AmCn, in town of Stratford. RR name No. Stratford. Map E-2. Route 637
Cornish Am, 962, Sullivan Co. Nearest RR station Windsor, Vt. Map D-5
Cornish Center Am, in town of Cornish. Nearest RR station Windsor, Vt. Map D-5
Cornish Flat $×Am, in town of Cornish. Nearest RR stations, Claremont, Lebanon, or Windsor, Vt. Map D-5. Routes 475, 477, 577
Crawford House ×RR Am, in town of Carroll. RR name Crawfords. Map F-3. Routes 518, 523, 535
Hotel—Crawford House, $4.50 (sum.)
Croydon $Am, 372, Sullivan Co. Nearest RR station Newport. Map D-5
Croydon Flat ×Am, in town of Croydon. Nearest RR station Newport. Map D-5
Crystal RR Cn, in town of Stark. Map F-2
Dalton RR Am, 592, Coos Co. P. O. 3 m. from station. Map E-3. Routes 519, 525, 544
Danbury $×RR Am, 654, Merrimack Co. Map E-4. Routes 507, 578
Danville $AmBL, 615, Rockingham Co. Nearest RR station Plaistow. Map F-6

Davisville ×Am, in town of Warner. Nearest RR station Contoocook. Map E-5

Deerfield Am, 1162, Rockingham Co. Nearest RR station Candia. Map F-5
Hotels—Exchange Hotel, $1
Glenwood House, $1

Deerfield Center $×Am, in town of Deerfield. Nearest RR station Candia. Map F-5

Deering Am, 486, Hillsboro Co. Nearest RR station Hillsboro. Map E-5

Derry $×RR Am, 3583, Rockingham Co. Village 1 m. from station. Map F-6. Routes 450, 463
Hotel—Hildreth Hall, $1.25
Station—C. S. Pettee (gasoline)

Dexter Am, in town of New Durham. Nearest RR station Farmington. Map F-5

Dixville Am, in town of and nearest RR station Colebrook. Map F-2. Route 528
Hotel—The Balsams, $4 (summer)

Dorchester Am, 308, Grafton Co. Nearest RR station Canaan or West Rumney. Map E-4

Dover $×RR AmBL, 13,207, county seat of Strafford Co. Map G-5. Routes 351, 353, 465, 497
Hotels—American House, $2.50
McAlpine House, $2.50
Stations—Eugene Smart & Son (2AS)
Frank E. Wentworth (2AS)

Drewsville ×Am, in town of Walpole. Nearest RR station Bellows Falls, Vt. Map D-5
Hotel—Mountain House, $2

Dublin $×Am, 620, Cheshire Co. Nearest RR station Harrisville, Peterboro, or Chesham. Map D-6. Routes 466, 488, 500
Hotels—Leffingwell Inn, $2.50 (sum.)
The Leffingwell, $3-4 (summer)
Station—J. A. Porter (3)

Dummer ×AmCn, 349, Coos Co. Nearest RR station Berlin. Map F-2. Route 528

Dunbarton $×Am, 551, Merrimack Co. Nearest RR station Concord or Goffstown. Map E-5

Durham $×RR Am, 996, Strafford Co. Village 1 m. from station. Map G-5. Routes 351, 465, 509

East Acworth Am, in town of Acworth. Nearest RR station Newport or Charlestown. Map D-5

East Alstead ×Am, in town of Alstead. Nearest RR station Hancock. Map D-5. Route 501

East Andover $×RR Am, in town of Andover. Map E-5. Routes 507, 578

East Barrington $×Am, in town of Barrington, which is RR name. Map F-G-5

East Brentwood Am, in town of Brentwood. Nearest RR station Exeter. Map F-6

East Candia ×RR Am, in town of Candia. Map F-5

East Canterbury Am, in town of and nearest RR station Canterbury. Map F-5

East Concord $×RR Am, in city of Concord

East Deering Am, in town of Deering. Nearest RR station Hillsboro. Map E-5

East Derry $Am, in town of and nearest RR station Derry. Map F-6. Route 463
Hotel—The Elms, $2 (summer)

East Freedom Am, in town of Freedom. Nearest RR station Center Ossipee. Map G-4

East Grafton Am, in town of and nearest RR station Grafton. Map E-4. Routes 507, 578

East Hampstead ×Am, in town of Hampstead. Nearest RR station Plaistow. Map F-6

East Harrisville RR Am, in town of Harrisville. Map D-6. Routes 488, 500

East Haverhill $×RR Am, in town of Haverhill. Map E-3. Route 540

East Hebron Am, in town of Hebron. Nearest RR station Bristol. Map E-4. Route 538

East Jaffrey $×RR Am, in town of Jaffrey. Map D-6. Routes 21-A, 140, 487-A, 490
Hotel—The Inn, $2-2.50

East Kingston $×RR AmBL, 496, Rockingham Co. Map F-6

East Lebanon $×RR Am, in town of Lebanon. Map D-4. Routes 507, 538

East Lempster Am, in town of Lempster. Nearest RR station Newport. Map D-5

East Madison Am, in town of and nearest RR station Madison. Map F-4

East Northwood, in town of Northwood

Easton Am, 249, Grafton Co. Nearest RR station Littleton. Map E-3

East Pembroke $Am, in town of Pembroke. RR name Allenstown. Map F-5

East Plainfield ×Am, in town of Plainfield. Nearest RR station Lebanon. Map D-4. Routes 475, 477, 577

East Rindge $Am, in town of Rindge. Nearest RR station West Rindge. Map E-6. Route 140
Hotel—The Commonwealth, $2 (summer)

East Rochester $×RR AmBL, in city of Rochester. Map G-5

East Springfield Am, in town of Springfield. Nearest RR station West Andover. Map E-5

East Sullivan ×Am, in town of Sullivan. Nearest RR station Keene. Map D-6

East Swanzey $×Am, in town of Swanzey. Nearest RR station Keene. Map D-6

East Tilton $×RR Am, in town of Tilton. Map E-5. Routes 496, 506, 509
Hotel—Lake Side House, $1.50 (sum.)

East Unity Am, in town of Unity. Nearest RR station Newport. Map D-5

East Wakefield $×RR Am, in town of Wakefield. Map G-4
Hotel—Davis House, $2

East Washington $Am, in town of Washington. Nearest RR station Bradford or Hillsboro. Map D-5

East Weare $×RR Am, in town of Weare. Map E-5. Route 462

East Westmoreland $×RR Am, in town of Westmoreland. Map D-6

East Wolfeboro Am, in town of Wolfeboro. RR name Cotton Valley. Map F-4

Eaton 365, Carroll Co. Nearest RR station Conway

Eaton Center Am, in town of Eaton. Nearest RR station Conway. Map F-4
Hotel—Palmer House, $2 (summer)

Effingham Am, 600, Carroll Co. Nearest RR station East Wakefield. Map G-4

Effingham Falls Am, in town of Effingham. Nearest RR station Center Ossipee. Map F-4

Elkins $Am, in town of New London. Nearest RR station Potter Place. Map E-5

Ellsworth Am, 107, Grafton Co. Nearest RR station Campton Village. Map E-4

Elmwood ×RR Am, in town of Hancock. Map E-6

Enfield $×RR Am, 1845, Grafton Co. Map D-4. Routes 507, 538, 578
Hotels—Lake View House, $2.50-3 (summer)
Webster House, $2-2.50
Station—F. A. Fogg (gasoline)

Enfield Center $×Am, in town of and nearest RR station Enfield. Map D-4

Epping $×RR Am, 1641, Rockingham Co. Map F-5. Routes 461, 465
Hotel—Perkins Hotel, $2
Stations—J. S. Ladd (gasoline)
J. L. Thompson (gasoline)
E. A. Prescott (3)

Epsom $×RR Am, 771, Merrimack Co. Map F-5. Routes 497, 502
Station—W. H. Knowles (gasoline)
Repairs—Frank Hall

Errol $×RR AmCn, 305, Coos Co. Map F-2. Route 528
Hotel—Umbagog House, $2

Etna $Am, in town of Hanover. Nearest RR station Lebanon. Map D-4

Exeter $×RR AmBL, 4922, county seat of Rockingham Co. Map G-6. Routes 450, 461
Club — New Hampshire Automobile Club. A. H. Sawyer, sec. pro tem.
Hotel—**SQUAMSCOTT HOUSE**, $2-2.50, W. R. Bucknam, prop. See adv. page 187
Stations—Geo. E. Smith (2S)
SQUAMSCOTT HOUSE (S)
Fabyan ×RR Am, in town of Carroll. Map F-3. Routes 518, 523, 535
Hotels—Fabyan House, $4.50 (summer)
White Mountain House, $2.50 (summer)
Fairview RR Am, in town of Woodstock. Map E-3. Routes 520, 525
Hotel—Fairview House, $2 (summer)
Farmington $×RR Am, 2265, Strafford Co. Map F-5. Routes 351, 509
Hotel—Central Hotel, $2
Fitzwilliam $×RR Am, 987, Cheshire Co. P. O. 1½ m. from station. Map D-6. Routes 133, 487
Hotels—Fitzwilliam Tavern, $2
Laurel Lake Hotel, $2
Station—J. M. Parker (gasoline)
Fitzwilliam Depot $×Am, in town of and RR name Fitzwilliam. Map D-6
Flume House Am, in town of Lincoln. Nearest RR station North Woodstock or Profile House. Map E-3. Routes 520, 525, 535, 536, 545
Hotel—Flume House, $3.50 (summer)
Francestown $×Am, 693, Hillsboro Co. Nearest RR station Greenfield. Map E-6
Franconia $×Am, 665, Grafton Co. Nearest RR station Littleton. Map E-3. Routes 520, 525, 535, 536, 544, 545
Hotels—Forest Hill Hotel, $4 (summer)
Franconia Inn, $3 (summer)
Franklin $×RR Am, 5846, Merrimack Co. Map E-5. Routes 496, 498, 506, 507, 508, 509, 520, 578
Hotels—The Odell, $2
Young's Hotel, $2
Stations—Judkins & Wallace (4)
B. M. Prescott (3AS)
Freedom $×Am, 594, Carroll Co. Nearest RR station Center Ossipee or Cornish, Me. Map F-4
Hotel—Prospect House, $1.50
Fremont $×RR Am, 749, Rockingham Co. Village 1¼ m. from station. Map F-6
Hotel—True Hotel, $1.50
Georges Mills $×Am, in town of and nearest RR station Sunapee. Map D-5
Hotel—Pleasant House, $2 (summer)
Gilford RR Am, 661, Belknap Co. P. O. 2½ m. from station. Map F-4
Gilmanton $×Am, 1100, Belknap Co. Nearest RR station Belmont. Map F-5
Gilmanton Iron Works $×Am, in town of Gilmanton. Nearest RR station Alton. Map F-5
Gilmore Am, in town of Henniker. RR name Henniker Jc. Map E-5
Gilsum $×Am, 590, Cheshire Co. Nearest RR station Keene. Map D-5
Hotel—Ashuelot Hotel, $1
Glen ×RR Am, in town of Bartlett. Map F-3. Route 518
Goffs Falls $×RR Am, in city of Manchester. Map F-6
Goffstown $×RR Am, 2528, Hillsboro Co. Map E-5. Route 462
Gonic $×RR Am, in city of Rochester. Map G-5
Gorham $×RR AmCn, 1797, Coos Co. Village 2 m. from station. Map F-3. Routes 526, 528
Hotels—Alpine Hotel, $2-3
Mount Madison House, $2-3
Goshen Am, 345, Sullivan Co. Nearest RR station Newport. Map D-5. Route 489
Gossville $×Am, in town of and RR name Epsom. Map F-5
Grafton $×RR Am, 748, Grafton Co. Map E-4. Routes 507, 578
Grafton Center RR Am, in town of Grafton. Map E-4
Granite Am, in town of and nearest RR station Ossipee. Map F-4
Grantham $Am, 374, Sullivan Co. Nearest RR station Newport or Lebanon. Map D-5
Grasmere $RR Am, in town of Goffstown. Map E-5
Gray Am, in town of Brentwood. Nearest RR station Exeter. Map F-6
Greenfield $×RR Am, 605, Hillsboro Co. Map E-6
Green Hill Am, in town of Chatham. Nearest RR station Fryeburg, Me. Map F-3
Greenland $×AmBL, 607, Rockingham Co. Map G-5
Greenland Depot Am, in town of Greenland, which is RR name. Map G-5
Greenville $×RR N, 1608, Hillsboro Co. Map E-6
Hotel—Columbian Hotel, $2
Groton Am, 346, Grafton Co. Nearest RR station Bristol. Map E-4. Route 538 578-A
Groveton $×RR AmCn, in town of Northumberland. Map E-2
Hotel—Melcher House, $1-2 (summer)
Guild $RR Am, in town of Newport. Map D-5. Route 472
Hampstead $×RR AmBL, 823, Rockingham Co. P. O. 2½ m. from station. Map F-6. Route 463
Hampton $×RR AmBL, 1209, Rockingham Co. Map G-6. Routes 166, 168, 177, 347, 348, 349, 354
Hotel—Hotel Whittier, $2.50 up
Station—**HAMPTON MOTOR CAR CO.** (2AS). See adv. page 103
Hampton Beach ×Am, in town of and nearest RR station Hampton. Map G-6
Hotels—Hampton Beach House, $1.50-2 (summer)
Hotel Radcliffe, $1.50-2 (summer)
Ocean House (E. plan)
Sea View House, $2-3
Hampton Falls $×RR AmBL, 560, Rockingham Co. Map G-6. Routes 166, 177, 347, 348, 349, 354
Hancock $×RR Am, 642, Hillsboro Co. Map E-6. Routes 488, 500
Hotels—Forest House, $2 (summer)
Hancock House, $1.50-2 (summer)
Hanover $×Am, 1884, Grafton Co. Nearest RR station Norwich, Vt. Map D-4. Routes 477, 573-A
Hotels—The Newton Inn, $2
The Hanover Inn, $2.50-3
Station—C. D. Brown & Co. (gasoline)
Hanover Center Am, in town of Hanover. Nearest RR station Lebanon. Map D-4
Harrisville $×RR Am, 791, Cheshire Co. Map D-6
Hotel—Nebonset House, $1.50-2
Harts Location 38, Carroll Co.
Haverhill $×RR Am, 3414, shire town of Grafton Co. Map D-3. Routes 540, 573-A, 592
Hotel—Merrill Hotel, $2
Hazen RR Am, in town of Whitefield. Map E-3
Hebron $Am, 214, Grafton Co. Nearest RR station Bristol. Map E-4. Route 538
Hedding RR Am, in town of Epping. Map F-5
Henniker $×RR Am, 1507, Merrimack Co. Map E-5. Routes 462, 488, 500
Hotel—Hotel Henniker, $2
Station—Edward Connelly (gasoline)
Henniker Junction RR Am, in town of Henniker. P. O. called Gilmore. Map E-5
Highlands RR Am, in town of Jefferson. P. O. called Jefferson Highlands. Village 2 m. from station. Map F-3
Hill $×RR Am, 603, Merrimack Co. Map E-4. Route 498
Hillsboro RR Am, 2254, Hillsboro Co. P. O. 3 m. from station. Map E-5
Hotel—Valley Hotel, $2
Hillsboro Bridge $×Am, in town of and nearest RR station Hillsboro. Map E-5. Routes 488, 500
Hillsboro Center Am, in town of and nearest RR station Hillsboro. Map E-5
Hotel—Lake View House, $1.50-2

Hillsboro Upper Village $Am, in town of and nearest RR station Hillsboro. Map E-5
Hinsdale $×RR Am, 1933, Cheshire Co. Map D-6. Routes 109, 484, 559
Hotel—Ashuelot House, $2
Holderness $×Am, 662, Grafton Co. Nearest RR station Ashland. Map E-4
Hotels—The Asquam, $3-4 (summer)
Mt. Livermore Estate, $3 (summer)
Central House, $2-3 (summer)
Hollis $×RR Am, 910, Hillsboro Co. P. O. 4 m. from station. Map E-6
Hollis Depot Am, in town of and RR name Hollis. Map E-6
Hooksett $×RR Am, 1665, Merrimack Co. Map F-5. Routes 449, 504
Hotels—Ayer Hotel, $2
Maple House, $2
Hopkinton $×Am, 1652, Merrimack Co. Nearest RR station Concord. Map E-5. Routes 462, 488, 500
Hotel—Perkins Inn, $2.50
Horns Mills Am, in town of Wakefield. Nearest RR station Sanbornville. Map G-4
Hubbard RR Am, in town of Derry. Map F-6
Hudson $×RR Am, 1261, Hillsboro Co. Map F-6. Routes 176, 451-B
Hudson Center ×Am, in town of and nearest RR station Hudson. Map F-6
Intervale $×RR Am, in town of Conway. Map F-3. Routes 518, 523, 535
Hotels—Intervale House, $3.50-5 (summer)
Pendexter Mansion, $2-3
Pitman Hall, $2 (summer)
The Bellevue, $2.50-3 (summer)
Iona Am, in town of Albany. Nearest RR station Conway. Map F-4
Isles of Shoals ×Am, Rockingham Co. Steamers from Portsmouth. Map G-6
Hotels—Appledore House, $3.50 (summer)
Oceanic House, $3.50 (summer)
Jackson $×Am, 622, Carroll Co. Nearest RR station Glen and Jackson. Map F-3. Routes 518, 523, 535
Hotels—Glen Ellis House, $2.50 (sum.)
Gray's Inn, $2.50 up (summer)
Iron Mountain House, $2-3.50 (sum.)
Jackson Falls Hotel, $2-2.50 (sum.)
Wentworth Hall, $4 up (summer)
Jaffrey $Am, 1891, Cheshire Co. Nearest RR station East Jaffrey. Map D-6. Routes 21-A, 140, 487-A, 490
Hotels—The Ark, $2 (summer)
Maple Lawn Farm, $1.50
Jefferson $×RR Am, 1080, Coos Co. Map F-3. Route 526
Hotels—Grand View House, $2.50 (summer)
The Waumbek and Cottages, $4 up (summer)
Jefferson Highlands $×RR Am, in town of Jefferson. Map F-3
Hotels—Mount Adams House, $2 (summer)
E. A. Crawford's, $2
Pliny Range House, $2 (summer)
Johnson Am, in town of Lincoln. Nearest RR station North Woodstock. Map E-3. Routes 520, 525, 535, 536
Kearsarge $×Am, in town of Conway. Nearest RR station North Conway. Map F-3
KEENE $×RR Am, 9165, county seat of Cheshire Co. Map D-6. Route center Keene Division
Hotels—Cheshire House, $2-3
Hotel Ellis, $2
Stations—Keene Auto-Cycle Co. (1A)
Robertson & Bennett (3AS)
Kelleyville RR Am, in town of Newport. Map D-5. Routes 472, 473, 499
Kensington AmBL, 524, Rockingham Co. Nearest RR station Exeter. Map G-6
Kingston $×Am, 1132, Rockingham Co. Nearest RR station East Kingston. Map F-6
Hotel—Kingston Hotel, $2
Laconia $×RR Am, 8042, county seat of Belknap Co. Map F-4. Routes 351, 496, 506, 509, 511, 539
Hotels—Eagle Hotel, $2
New City Hotel, $2
Station—Eagle Hotel (S)
Lakeport $×RR Am, in city of Laconia. Map F-4. Routes 351, 509, 511
Hotel—Lake Shore Inn, $2
Station—W. J. McDuff (2AS)
Lakeside ×RR AmCn, in town of Cambridge. Map F-2
Hotel—The Lakeside, $2 (summer)
Lake Sunapee ×RR Am, in town of Newbury. Map D-5. Route 499
Lake View Am, in town of Moultonboro. Nearest RR station Meredith. Map F-4
Lancaster $×RR Am, 3190, county seat of Coos Co. Map E-3. Routes 519, 525, 526, 527, 544, 545.
Hotel—Lancaster House, $2-3
Landaff Am, 500, Grafton Co. Nearest RR station Lisbon. Map E-3
Langdon Am, 339, Sullivan Co. Nearest RR station Bellows Falls, Vt. Map D-5
Laurel Am, in town of Milford. RR name East Milford. Map E-6
Leavitts Hill Am, in town of Deerfield. Nearest RR station Candia. Map F-5
Lebanon $×RR Am, 4965, Grafton Co. Map D-4. Routes 475, 477, 507, 538, 577, 578, 578-A
Agent—C. A. Jackson
Hotel—Williamson House, $2
Stations—L. E. Longeon (3A)
Pinney Brothers (gasoline)
Lee ×RR Am, 545, Strafford Co. P. O. 2½ m. from station. Map F-5
Leightons Corners ×Am, in town of and nearest RR station Ossipee. Map F-4
Lempster $×Am, 391, Sullivan Co. Nearest RR station Newport or Claremont. Map D-5
Hotels—Granite Hotel, $2 (summer)
Hotel Barton, $1.50
Lily Pond RR Am, in town of Gilford. P. O. called Sanders. Map F-4.
Lincoln $RR Am, 541, Grafton Co. Map E-3
Hotels—Flume House, $2-3
Lincoln House, $2-2.50
Lisbon $×RR Am, 2221, Grafton Co. Map E-3. Route 575
Hotels—Breezy Hill House, $2-3 (summer)
The Moulton, $2 (summer)
Litchfield 243, Hillsboro Co. Nearest RR station Thorntons Ferry
Little Boar's Head $×Am, in town of North Hampton. Nearest RR station Portsmouth or North Hampton. Map G-6
Hotel—Little Boar's Head, $4 (sum.)
Littleton $×RR Am, 4066, Grafton Co. Map E-3. Routes 522, 525, 536, 544, 545, 575, 590
Hotels—Chiswick Inn, $2 up (summer)
Thayer's Hotel, $2-3
The Maples, $2-3 (summer)
The Northern, $2
Station—Geo. W. Smith (3AS)
Repairs—G. H. Merrill
Livermore ×Am, 191, Grafton Co. Nearest RR station Sawyers River. Map F-3
Lockehaven Am, in town of Enfield. Nearest RR station West Canaan. Map D-4
Londonderry ×RR Am, 1408, Rockingham Co. P. O. called North Londonderry. Map F-6. Route 450
Long Island Am, in town of Moultonboro. Nearest RR station Wolfeboro. Steamer from Weirs or Alton Bay in summer. Map F-4
Hotel—Long Island House, $2 (sum.)
Loudon $RR Am, 960, Merrimack Co. Map F-5
Loudon Center Am, in town of Loudon. Nearest RR station Pittsfield. Map F-5
Lower Bartlett ×Am, in town of Bartlett. Nearest RR station Intervale Jc. Map F-3. Routes 518, 523, 535
Lyman Am, 426, Grafton Co. Nearest RR station Lisbon. Map E-3
Lyme $×Am, 1080, Grafton Co. Nearest RR station Thetford, Vt. Map D-4. Route 573A
Lyme Center $Am, in town of Lyme. Nearest RR station Thetford, Vt. Map D-4.
Hotel—Maple House, $1.50

Lyndeboro, 686, Hillsboro Co. Nearest RR station South Lyndeboro. Route 464
Hotel—Pinnacle House, $2 (summer)
Madbury ×RR Am, 336, Strafford Co. Map G-5
Madison $×RR Am, 529, Carroll Co. Village 2 m. from station. Map F-4. Route 511
Hotel—The Major's, $1.25 (summer)
MANCHESTER $×RR Am, 56,987, Hillsboro Co. Map F-6. Route center Manchester Division
Club—Granite State Automobile Club, Edward H. Fogg, sec., 42 Pleasant
Hotels—New City Hotel, $2 up, Elm
New Manchester House, $2.50-3, Merrimac
Stations—Brodie Electric Co. (2AS), 42 Pleasant
Manchester Auto Garage (2AS), 50 Granite
W. G. Hadlock (2AS), 15 North Main
SULLIVAN'S GARAGE (2AS), 17 Prospect. See adv. page 186
Maplewood $RR Am, in town of Bethlehem. Map E-3. Routes 518, 523, 535
Hotels—Maplewood, The, $4.50 (summer)
Maplewood Cottage, $3 (summer)
Marlboro $×RR Am, 1524, Cheshire Co. P. O. called Marlboro Depot. Station called Marlboro Village. Map D-6. Routes 21-A, 133, 140, 466, 487-A, 488, 490, 500
Hotel—New Marlboro Hotel, $2
Marlow $×Am, 488, Cheshire Co. Nearest RR station Hancock or Keene. Map D-5. Route 489, 501
Mason $×RR N, 358, Hillsboro Co. Map E-6
Massabesic ×RR Am, in city of Manchester. Map F-6. Routes 350, 461
Mast Yard ×RR Am, in city of Concord. Map E-5. Routes 472, 499
Meadows Am, in town of Jefferson. RR name Cherry Mountain. Map F-3
Melvins Mills ×RR Am, in town of Warner. Map E-5. Routes 499, 508
Melvin Village $Am, in town of Tuftonboro. Nearest RR station Wolfeboro, or steamer to Weirs in sum. Map F-4
Meredith $×RR Am, 1713, Belknap Co. Map E-F-4. Routes 506, 511, 539
Hotels—Elm Hotel, $2
Prospect House, $1-2 (summer)
Waukewan House, $1.50 (summer)
Station—Gilbert Pynn (gasoline)
Meredith Center $Am, in town of and nearest RR station Meredith. Map E-4
Meriden $×Am, in town of Plainfield. Nearest RR stations, Lebanon, Claremont, or Windsor. Map D-4. Routes 475, 477, 577
Hotel—The Dexter Richards Hall, $2 (summer)
Merrimack $×RR Am, 1234, Hillsboro Co. Map F-6. Routes 449, 504
Hotel—Merrimack House, $1
Station—Haseltine & Co. (gasoline)
Metallak Am, in town of Pittsburg. Nearest RR station Beecher Falls
Middleton Am, 300, Strafford Co. Nearest RR station Union. Map F-5
Milan $×AmCn, 1135, Coos Co. Nearest RR station Berlin. Map F-2. Route 528
Hotels—Hotel Wheeler
Plummer House, $1
Milford $×RR AmNBL, 3739, Hillsboro Co. Map E-6. Route 464
Hotels—The Endicott, $2 (summer)
Laton House, $2
Station—H. H. Barber (3)
Mill Village ×Am, in town of Goshen. Nearest RR station Newport. Map D-5
Milton $×RR Am, 1625, Strafford Co. Map G-5. Route 353
Hotel—Phoenix Hotel, $2
Milton Mills $×Am, in town of Milton. Nearest RR station Union. Map G-4
Mirror Lake ×Am, in town of Tuftonboro. Nearest RR station Wolfeboro. Map F-4
Monadnock $×Am, in town of Dublin. Nearest RR station Harrisville. Map D-6. Route 500
Monroe $Am, 545, Grafton Co. Nearest RR station McIndoes, Vt. Map D-3
Montcalm Am, in town of Enfield. Nearest RR station Lebanon. Map D-4
Monument $Am, in town of Hinsdale. Nearest RR station Brattleboro, Vt. Map C-6
Moultonboro $×Am, 901, Carroll Co. Nearest RR stations West Ossipee and Meredith. Map F-4. Route 511
Hotel—Prospect Cottage, $1.50 (sum.)
Moultonville $Am, in town of Ossipee. Nearest RR station Center Ossipee. Map F-4
Mount Carrigan Am, in Harts Location. Nearest RR station Willey House. Map F-3
Mount Pleasant $×RR, Coos Co. RR name Bretton Woods. Routes 518, 523, 535
Hotels—Mount Pleasant House, $4.50 (summer)
New Mount Washington Hotel (summer)
Mount Sunapee ×RR Am, in town of Newbury. Map D-5. Route 499
Mount Vernon $×AmN, 453, Hillsboro Co. Nearest RR station Milford. Map E-6
Hotels—Bellevue House, $2 (summer)
The Grand, $3-4 (summer)
Lincoln Hall, $2 (summer)
Mount Washington ×RR Am, Coos Co. P. O. in summer. Map F-3
Hotel—Summit House, $4.50 (summer)
Munsonville $Am, in town of Nelson. Nearest RR station Keene. Map D-5
NASHUA $×RR Am, 23,898, county seat of Hillsboro Co. Map F-6. Route center Nashua Division
Hotels—Tremont House, $2-2.50
Laton House, $2
Stations—Hartmann & Co., Ltd., (2AS), 230 Main
H. C. Lintott (3A), 45 Main
A. C. Pollard (2AS), 247 Main
Nelson ×Am, 295, Cheshire Co. Nearest RR station Chesham, Harrisville or Keene. Map D-6
New Boston $×RR Am, 1002, Hillsboro Co. Map E-6
Newbury $×RR Am, 424, Merrimack Co. Map D-5. Routes 472, 499, 508
Newcastle $× AmBL, 581, Rockingham Co. Nearest RR station Portsmouth. Map G-5
Hotels—The Curtis, $1.50-2 (summer)
Wentworth, $5 (summer)
New Durham $×RR Am, 625, Strafford Co. Map F-5. Route 351
Newfields $RR Am, 647, Rockingham Co. Map G-5. Routes 350, 465
Station—Eugene H. Home (3)
New Hampton $×Am, 852, Belknap Co. Nearest RR station Bristol. Map E-4
Newington RR AmBL, 390, Rockingham Co.
New Ipswich $×N, 911, Hillsboro Co. Nearest RR station Greenville. Map E-6. Routes 21-A, 490
Hotel—Clark Hotel, $2
New London $×Am, 768, Merrimack Co. Nearest RR station Bradford or Potter Place. Map E-5
Hotels—Soo Nipi Park Lodge, $3-4 (summer)
Twin-lake Villa, $2-3 (summer)
Hotel Sargent, $2
The Brocklebank, $2 (summer)
Newmarket $×RR AmBL, 2892, Rockingham Co. Map G-5. Route 465
Station—John H. Griffin (4A)
Newport $×RR Am, 3126, county seat of Sullivan Co. Map D-5. Routes 472, 473, 489, 499
Hotels—Newport House, $2
Phoenix House, $2
Newton $×RR Am, 924, Rockingham Co. Map F-6
Newton Junction $×RR AmBL, in town of Newton. Map F-6
Nippo Am, in town of and nearest RR station Barrington. Map F-5
North Barnstead Am, in town of Barnstead. Nearest RR station Center Barnstead. Map F-5

North Boscawen $×RR Am, in town of Boscawen. Map E-5. Routes 496, 498, 520

North Charlestown $×RR Am, in town of Charlestown. Map D-5. Routes 476, 552, 574

North Chatham Am, in town of Chatham. Nearest RR station Fryeburg, Me. Map F-3

North Chichester $×Am, in town of Chichester, which is RR name. Map F-5

North Conway $×RR Am, in town of Conway. Map F-3. Routes 353, 360, 511, 518, 523, 535
Hotels—Hotel Eastman, $2-3 (sum.)
Hotel Randall, $2-3
The Sunset, $3 (summer)
The Kearsarge, $3.50 (summer)

North Danville Am, in town of Danville. Nearest RR station Plaistow. Map F-6

North Dorchester Am, in town of Dorchester. Nearest RR station Canaan. Map E-4

North Epping Am, in town of and nearest RR station Epping. Map F-5

Northfield ×RR Am, 1227, Merrimack Co. Map E-5

North Grantham Am, in town of Grantham. Nearest RR station Lebanon. Map D-4

North Groton Am, in town of Groton. Nearest RR station Rumney. Map E-4

North Hampton $×RR AmBL, 812, Rockingham Co. Map G-6. Routes 166, 177, 347, 348, 349, 354

North Haverhill $×RR Am, in town of Haverhill. Map D-3. Route 540, 573-A

North Lisbon RR Am, in town of Lisbon. Map E-3. Route 575

North Londonderry $×Am, in town of and nearest RR station Londonderry. Map F-6. Route 463

North Monroe Am, in town of Monroe. Nearest RR station McIndoes, Vt. Map E-3

North Newport $×Am, in town of Newport. RR name Northville. Map D-5

North Nottingham Am, in town of Nottingham. Nearest RR station Lee. Map F-5

North Richmond Am, in town of Richmond. Nearest RR station Keene. Map D-6

North Rochester Am, in city of Rochester. RR name Hayes. Map G-5

North Salem $×Am, in town of and nearest RR station Salem. Map F-6

North Sanbornton $Am, in town of Sanbornton. Nearest RR station Tilton. Map E-4

North Sandwich $Am, in town of Sandwich. Nearest RR station West Ossipee or Meredith. Map F-4
Hotel—Mountain View House, $2 (summer)

North Strafford Am, in town of Strafford. Nearest RR station Rochester. Map F-5

North Sutton $×Am, in town of Sutton. Nearest RR station Bradford. Map E-5
Hotels—Huntoon House, $1.50
The Follansbee, $1.25

Northumberland $×RR Am, 1977, Coos Co. Map E-2

Northville RR Am, in town of Newport. P. O. called North Newport. Map D-5

North Wakefield RR Am, in town of Wakefield. Map F-4. Route 353

North Weare $×RR Am, in town of Weare. Map E-5. Route 462

North Wolfeboro Am, in town of Wolfeboro. Nearest RR station Ossipee or Wolfeboro. Map F-4

Northwood $Am, 1304, Rockingham Co. Nearest RR station Barrington or Lee. Map F-5
Hotels—Harvey Hotel, $1.50
Tasker House

Northwood Center $×Am, in town of Northwood. Nearest RR station Epsom. Map F-5. Route 502

Northwood Narrows $×Am, in town of Northwood. Nearest RR station Epsom. Map F-5

Northwood Ridge $×Am, in town of Northwood. Nearest RR station Epsom or Barrington. Map F-5. Route 497

North Woodstock $×RR Am, in town of Woodstock. Map E-3. Routes 520, 525, 535, 536, 545
Hotels—Deer Park Hotel, $3.50 (sum.)
Hotel Fairfield, $2 (summer)
Russell House, $1.50
The Alpine, $2 (summer)

Nottingham $×Am, 638, Rockingham Co. Nearest RR station Newmarket or Lee. Map F-5

Orange 213, Grafton Co. Nearest RR station Canaan. Route 538

Orford $Am, 890, Grafton Co. Nearest RR station Fairlee, Vt. Map D-4. Route 573-A

Orfordville $Am, in town of Orford. Nearest RR station Fairlee, Vt. Map D-4

Ossipee $×RR Am, 1479, county seat of Carroll Co. Map F-4. Route 353
Hotel—Huse's Hotel, $2

Ossipee Valley $×RR Am, in town of Ossipee. Map F-4

Parkhill $×Am, in town of and nearest RR station Westmoreland. Map D-6

Passaconaway Am, in town of Albany. Nearest RR station Conway. Map F-4

Pattenville ×Am, in town of and nearest RR station Littleton. Map E-3

Pelham $×AdAmNYB, 875, Hillsboro Co. Nearest RR station Windham Jc. Map F-6. Route 176, 451-B

Pembroke $Am, 3183, Merrimack Co. Nearest RR station Suncook. Map F-5. Route 504

Penacook $×RR Am, in city of Concord. Map E-5. Routes 496, 498, 520
Agent—Dr. A. H. Hoyt
Hotels—Central House, $2
Penacook House, $2
Washington Hotel, $2
Station—Isaac Baty (gasoline)
Repairs—Whitney Electrical Instrument Co.

Pequaket, in town of Tamworth. Nearest RR station Madison. Map F-4
Hotel—The Piper House, $2

Percy $×RR, in town of Stark. Map F-2

Peterboro $×RR Am, 2527, Hillsboro Co. Map E-6. Routes 464, 466
Hotel—Tucker's Tavern, $2-2.50
Stations—Nichols Bros. (gasoline)
Alvin Townsend (gasoline)

Pierces Bridge $×Am, in town of Bethlehem. RR name Bethlehem Jc. Map E-3

Piermont $×Am, 637, Grafton Co. Nearest RR station Piermont, Vt. Map D-4. Route 573-A

Pike $×RR Am, in town of Haverhill. Map D-3. Route 540

Pine Cliff Am, in town of and nearest RR station Newbury. Steamer from Lake Sunapee in summer. Map D-5

Pine River ×Am, in town of Effingham. Nearest RR station Ossipee. Map F-4

Pittsburg $×Am, 687, Coos Co. Nearest RR station Beecher Falls, Vt. Map F-1
Hotels—First Lake House, $2
Metalak Lodge, $2

Pittsfield $×RR Am, 2129, Merrimack Co. Map F-5
Hotel—Washington House, $2

Plainfield $×Am, 1114, Sullivan Co. Nearest RR station Windsor, Vt. Map D-4

Plaistow $×RR AmBL, 1027, Rockingham Co. Map F-6

PLYMOUTH $×RR Am, 1972, Grafton Co. Map E-4. Route Center Plymouth Division
Hotel — **PEMIGEWASSETT HOUSE**, $2.50-4, J. R. Elliott, prop. See adv. page 195
Stations—Charles J. Gould (4)
W. F. Flanders (4)
PEMIGEWASSETT HOUSE (S)

Ponemah $×RR Am, in town of Amherst. Map E-6
Hotel—Hotel Ponemah, $2 (summer)

PORTSMOUTH $×RR AmBL, 10,637, Rockingham Co. Map G-5. Route center Portsmouth Division
Hotels—Hotel DeWitt, $2
The Rockingham, $2 up
Stations—Beacham's Rockingham Garage (2AS), rear P. O.
National Garage (2AS), Congress
Wm. F. & Chas. E. Woods (2AS), 18 Congress
Repairers—G. B. Chadwick Co., Bowe
Potter Place $×RR Am, in town of Andover. Map E-5. Route 507
Hotel—Hotel Potter, $2
Pratts RR Am, in town of Mason. Map E-6
Profile House ×RR Am, in town of Franconia. Map E-3. Routes 520, 525, 535, 536, 545
Hotels—Flume House, $3.50 (summer)
Profile House, $5 (summer)
Province Lake Am, in town of Wakefield. Nearest RR station E. Wakefield. Map F-4
Quaker City Am, in town of Unity. Nearest RR station No. Charlestown. Map D-5
Quincy $×RR Am, in town of Rumney. Map E-4
Randolph $×RR Am, 137, Coos Co. Map F-3. Route 526
Hotels—Mt. Crescent House, $2 (sum.)
Ravine House, $2.50
Raymond $×RR Am, 1100, Rockingham Co. Map F-5. Routes 350, 461
Hotels—Raymond House, $1.50
Shepard House, $1.50
Redstone $×RR Am, in town of Conway. Map F-2
Reeds Ferry $×RR Am, in town of Merrimack. Map F-6. Route 504
Richmond Am, 487, Cheshire Co. Nearest RR station Keene. Map D-6
Rindge $Am, 855, Cheshire Co. Nearest RR station West Rindge. Map D-6. Route 140
Riverdale ×RR Am, in town of Weare. Map E-5. Route 462
Riverton ×RR Am, in town of Jefferson. Map E-3. Route 526
Robys Corner Am, in town of Warner. RR name Roby. Map E-5. Routes 499, 508
Rochester $×RR AmBL, 8466, Strafford Co. Map G-5. Routes 351, 353, 502, 509
Hotels—City Hotel, $2
Hotel Hayes, $1.50-2
Hotel Wrisley, $2
Stations—C. M. Bailey (gasoline)
Berry & Shory (gasoline)
Watson & Hayes (gasoline)
Rockingham Junction ×RR Am, in town of Newfields. P. O. called Rockingham. Map G-5
Rollinsford ×RR AmBL, 1701, Strafford Co. Map G-5
Roxbury, 100, Cheshire Co. Nearest RR station Keene
Rumney $×RR Am, 837, Grafton Co. Village 1 m. from station. Map E-4
Rumney Depot $×Am, in town of Rumney, which is RR name. Map E-4. Route 540
Rye $Am, 1142, Rockingham Co. Nearest RR station Greenwich Village. Map G-5
Rye Beach $×Am, in town of Rye. Nearest RR station North Hampton, in summer. Map G-6. Route 177
Hotels—Farragut, The, $5 (summer)
Sea View Hotel, $3.50 (summer)
Rye North Beach Am, in town of Rye. Nearest RR station Portsmouth. Map G-5
Hotel—Ocean Wave House, $3 (sum.)
Salem $×RR Am, 2041, Rockingham Co. Map F-6
Station—James Ewins (4)
Repairs—B. R. Wheeler
Salem Depot $×Am, in town of Salem, which is RR name. Map F-6
Salisbury $Am, 604, Merrimack Co. Nearest RR station North Boscawen. Map E-5. Routes 168, 508, 354
Salisbury Heights Am, in town of Salisbury. Nearest RR station North Boscawen. Map E-5
Salmon Falls $×RR AmBL, in town of Rollinsford. Map G-5
Hotel—Salmon Falls Hotel, $2
Sanbornton Am, 944, Belknap Co. Nearest RR station Tilton. Map E-5
Sanbornville $×RR Am, in town of Wakefield. Map F-4. Route 353
Hotel—Sanborn House, $2
Sanders Am, in town of and nearest RR station Gilford. Map F-4
Sandown $×RR AmBL, 400, Rockingham Co. Map F-6
Sandwich ×Am, 1077, Carroll Co. Nearest RR station West Ossipee or Meredith. Map F-4
Hotel—Sandwich House, $2
Scott ×RR Am, in town of Dalton. Map E-3. Route 519
Seabrook $×RR AmBL, 1497, Rockingham Co. Map G-6. Routes 166, 177, 347, 348, 349, 354
Hotel—Parker Hotel, $2
Sharon, 122, Hillsboro Co. Nearest RR station Peterboro
Shelburne $×RR Cn, 283, Coos Co. Map F-3
Hotel—Shelburne Spring House, $1.50 (summer)
Short Falls $×RR Am, in town of Epsom. Map F-5
Silver Lake Am, in town of Madison, which is RR name. Map F-4
Hotels—Chocorua Peak House, $2-2.50 (summer)
Silver Lake House, $1.75
Smithtown Am, in town of and nearest RR station Seabrook. Map G-6. Routes 166, 348
Smithville N, in town of New Ipswich. Nearest RR station Greenville. Map E-6
Snowville Am, in town of Eaton. Nearest RR station Conway. Map F-4
Somersworth $×RR AmBL, 7022, Strafford Co. Map G-5. Routes 351, 353
Hotels—Grant's Hotel, $2
Great Falls House, $2 (summer)
South Acworth $×Am, in town of Acworth. Nearest RR stations Newport, Charlestown, N. H., or Bellows Falls, Vt. Map D-5
Hotel—Elm House
South Barnstead ×Am, in town of Barnstead. Nearest RR station Center Barnstead or Rochester. Map F-5
South Barrington Am, in town of and nearest RR station Barrington. Map F-5
South Charlestown ×RR Am, in town of Charlestown. Map D-5. Routes 552, 574
South Chatham Am, in town of Chatham. Nearest RR station Fryeburg, Me. Map F-3
South Columbia Am, in town of Columbia. RR name Georges. Map E-2
South Cornish $Am, in town of Cornish. Nearest RR station Claremont or Lebanon. Map D-5. Routes 475, 477, 577
Station—Geo. E. Fairbanks (gasoline)
South Danbury RR Am, in town of Danbury. Map E-5. Routes 507, 578
South Danville $×Am, in town of Danville. Nearest RR station Plaistow. Map F-6
South Deerfield ×Am, in town of Deerfield. Nearest RR station Candia. Map F-5
South Effingham ×Am, in town of Effingham. Nearest RR station East Wakefield. Map G-4
South Hampton $Am, 297, Rockingham Co. Nearest RR station Amesbury, Mass. Map G-6
South Kingston ×Am, in town of Kingston. Nearest RR station Newton Jc. Map F-6
South Lee $×Am, in town of Lee, which is RR name. Map F-5
South Lyndeboro $×RR Am, in town of Lyndeboro. Map E-6. Route 464
Hotel—The Pinnacle, $2 (summer)
South Merrimack RR Am, in town of Merrimack. Map E-6
South Newbury Am, in town of Newbury. Nearest RR station Bradford. Map D-5. Routes 472, 508

South Seabrook ×Am, in town of Seabrook. RR name State Line. Map G-6

South Stoddard $×Am, in town of Stoddard. RR name Hancock. Map D-5. Route 501

South Sutton ×Am, in town of Sutton. Nearest RR station Bradford. Map E-5

South Tamworth $×Am, in town of Tamworth. Nearest RR station West Ossipee. Map F-4. Route 511

South Wakefield Am, in town of Wakefield. Nearest RR station Sanbornville. Map G-4

South Weare ×Am, in town of Weare. Nearest RR station Riverdale. Map E-5

South Wolfeboro $×Am, in town of and nearest RR station Wolfeboro. Map F-4

Spofford $Am, in town of Chesterfield. Nearest RR station Keene. Map D-6
Hotels—Lakeside House, $2 (summer)
Pine Grove Springs, $3 (summer)
Spofford House, $2

Springfield $Am, 439, Sullivan Co. Nearest RR station West Andover. Map D-5

Stark $×RR Cn, 733, Coos Co. Map F-2

Starrking Am, in town of Jefferson. Nearest RR station in summer Jefferson; in winter Highlands. Map F-3

State Line ×RR Am, in town of Fitzwilliam. Map D-6

Stewartstown ×Am, 1150, Coos Co. Nearest RR station Colebrook. Map F-2

Stoddard $×Am, 367, Cheshire Co. Nearest RR station Hancock. Map D-5. Route 501

Strafford $×Am, 1040, Strafford Co. Nearest RR station Barrington. Map F-5

Strafford Blue Hills Am, in town of Strafford. Nearest RR station Center Barnstead or Rochester. Map F-5

Strafford Corner, in town of Strafford. Nearest RR station Rochester

Strafford Center, in town of Strafford. Nearest RR station Rochester

Stratford $Cn, 968, Coos Co. RR name Stratford Hollow. Map E-2
Hotel—Brookside Cottage, $1

Stratford Hollow ×RR Cn, in town of Stratford. Map E-2

Stratham $×RR AmBL, 718, Rockingham Co. P. O. 2½ m. from station. Map G-5. Routes 350, 450, 461

Sugar Hill $×RR Am, in town of Lisbon. Map E-3. Route 575
Hotels—Hotel Look Off, $3.50 (sum.)
Miramonte Inn, $3-4 (summer)
Sunset Hill House, $3.50 (summer)

Sullivan Am, 287, Cheshire Co. Nearest RR station Keene. Map D-5

Sunapee $×RR Am, 946, Sullivan Co. Steamer from Lake Sunapee in summer. P. O. 2½ m., Harbor 3 m., from station. Map D-5. Route 473
Hotels—Ben Mere Inn, $3-4 (summer)
Sunapee Harbor Hotel, $2
The Burkehaven, $2 (summer)
Station—Sargent & Curtice (gasoline)

Suncook $×RR Am, in towns of Pembroke and Allentown. Map F-5. Routes 449, 504
Hotel—Osgood Inn, $2-2.50

Surry Am, 250, Cheshire Co. Nearest RR station Keene. Map D-5
Hotel—Surry Hotel, $1.50

Sutton $Am, 776, Merrimack Co. Nearest RR station Bradford. Map E-5

Swanzey ×RR Am, 1570, Cheshire Co. Nearest RR station to Swanzey P. O. is Marlboro. Map D-6. Routes 109, 487
Hotel—Elm House, $2

Tamworth $×Am, 1050, Carroll Co. Nearest RR station West Ossipee. Map F-4. Route 511
Hotel—Hotel Tamworth, $2 (summer)

Temple ×N, 313, Hillsboro Co. Nearest RR station Greenville. Map E-6

Thornton ×RR Am, 552, Grafton Co. Map E-4. Routes 520, 525, 535, 536

Thorntons Ferry ×RR Am, in town of Merrimack. Map F-6

Tilton $×RR Am, 1926, Belknap Co. Map E-5. Routes 496, 506, 509
Hotel—Loverin Hotel, $2
Repairs—Frank J. Garrick

Troy $×RR Am, 1527, Cheshire Co. Map D-6. Routes 133, 487
Hotel—Haskell House, $2

Tuftonboro $Am, 663, Carroll Co. Nearest RR station Ossipee or Wolfeboro. Map F-4

Twin Mountain $×RR Am, in town of Carroll. Map E-3. Routes 518, 523, 535
Hotel—Twin Mountain House, $3-5 (summer)

Union $×RR Am, in town of Wakefield. Map F-5. Route 353

Unity $Am, 572, Sullivan Co. Nearest RR station Newport or Claremont. Map D-5

Uplands Am, in town of and nearest RR station Canterbury. Map E-5
Hotel—Hotel Canterbury (summer)

Wadleys Falls Am, in town of Lee. Nearest RR station Lee or Newmarket. Map F-5

Wakefield, $RR Am, 1645, Carroll Co. Map F-4
Hotels—Elmwood Inn, $2
Sunny Side House, $2

Walpole $×RR Am, 2693, Cheshire Co. Map D-5. Routes 476, 485
Hotels—The Dinsmore, $2
Walpole Inn, $2.50-3
Station—C. W. Morse (gasoline)

Wares Ferry Am, in town of Westmoreland. Nearest RR station Putney, Vt. Map C-6

Warner $×RR Am, 1358, Merrimack Co. Map E-5. Routes 472, 499, 508
Hotel—Colonial Inn, $1.50-2
Station—John F. Adams (gasoline)

Warren $×RR Am, 799, Grafton Co. Map E-4. Route 540
Hotels—Tip Top House, $3 (summer)
Moosilauke House, $3

Warren Summit $×Am, in town of Warren. RR name Glencliff. Map E-4

Washington $×Am, 464, Sullivan Co. Nearest RR station Hillsboro or Newport. Map D-5
Hotel—The Ashuelot, $1.25

Waterloo $×RR Am, in town of Warner. Map E-5. Routes 472, 499, 508

Water Village Am, in town of and nearest RR station Ossipee. Map F-4

Waterville ×Am, 50, Grafton Co. Nearest RR station Campton Village
Hotel—Elliott's Hotel, $2.50

Weare ×Am, 1553, Hillsboro Co. Nearest RR station North Weare. Map E-5

Weare Center, in town of Weare

Webster $Am, 496, Merrimack Co. Nearest RR station Boscawen. Map E-5. Route 508

Weirs $×Am, in city of Laconia. P. O. name The Weirs. Map F-4. Route 511
Hotels—Hotel Weirs, $2-4 (summer)
Lakeside House, $2.50-3 (summer)

Wendall Am, in town of and nearest RR station Sunapee. Map D-5

Wentworth $×RR Am, 617, Grafton Co. Map E-4. Route 540
Hotel—Burnham House, $1.50

Wentworths Location ×RR AmCn, 58, Coos Co. Map F-2

West Alton RR Am, in town of Alton. Map F-4. Route 509

West Andover $×RR Am, in town of Andover. Map E-5. Route 578

West Barrington Am, in town of Barrington. Nearest RR station Dover or Barrington. Map F-5. Routes 497, 502

West Brentwood ×Am, in town of Brentwood. Nearest RR station East Kingston. Map F-6

West Campton ×Am, in town of Campton. Nearest RR station Campton Village. Map E-4. Routes 520, 525, 535, 536, 545
Hotel—The Maples, $1.50 (summer)

West Canaan $×RR Am, in town of Canaan. Map D-4. Route 538

West Chesterfield ×Am, in town of Chesterfield. Nearest RR station Dummerston, Vt. Map C-6

West Claremont ×RR Am, in town of Claremont. Map D-5
West Concord $×RR Am, in city of Concord. Map E-5. Routes 472, 499
West Deering RR Am, in town of Deering. Map E-5
West Derry $×Am, in town of and nearest RR station Derry. Map F-6
Hotel—Hotel Bradford, $2
Agent—Will Meserve
West Epping $×RR Am, in town of Epping. Map F-5. Route 461
West Hampstead Am, in town of Hampstead. Nearest RR station Hampstead or Atkinson. Map F-6. Routes 450, 463
West Henniker $RR Am, in town of Henniker. Map E-5
West Hopkinton ×RR Am, in town of Hopkinton. Map E-5. Route 462
West Lebanon $×RR Am, in town of Lebanon. Map D-4. Routes 475, 507, 538, 573-A, 577, 578
Hotel—Sargent's Hotel, $2
Station—E. H. Plummer (gasoline)
Repairs—E. H. Bailey
West Milan $×RR Cn, in town of Milan. Map F-2
Hotel—Anononsec House, $2
Westmoreland ×RR Am, 875, Cheshire Co. P. O. called Westmoreland Depot. Nearest RR station to P. O. village is East Westmoreland. Map D-6. Route 485
Westmoreland Depot $×Am, in town of Westmoreland, which is RR name. Map D-5
West Nottingham Am, in town of Nottingham. Nearest RR station Lee. Map F-5
West Ossipee $×RR Am, in town of Ossipee. Map F-4. Routes 353, 511
Hotel—Chocorua House, $1.50-2 (summer)
West Peterboro $×Am, in town of and nearest RR station Peterboro. Map E-6
Westport ×RR Am, in town of Swanzey. Map D-6. Routes 109, 484, 486, 559
West Rindge $×RR Am, in town of Rindge. Map D-6. Routes 140, 487-A.
West Rumney $×RR, 592, in town of Rumney. Map E-4. Routes 540, 592
West Rye Am, 592, in town of Rye. Nearest RR station Greenland Village. Map G-5
West Salisbury Am, in town of Salisbury. Nearest RR station North Boscawen. Map E-5
West Springfield ×Am, in town of Springfield. Nearest RR station W. Andover. Map D-5
West Stewartstown $×RR Am, in town of Stewartstown. Map E-2
Hotel—Hotel Pike, $2
West Swanzey $×RR Am, in town of Swanzey. Map D-6. Routes 484, 486, 559
Hotels—Evans Hotel, $2
Stratton House
West Thornton ×RR Am, in town of Thornton. Map E-4. Routes 520, 525, 535, 536, 545
Westville $×RR AmBL, in town of Plaistow. Map F-6
West Wilton Am, in town of and nearest RR station Wilton. Map E-6
West Windham $×RR Am, in town of Windham. Map F-6
Whiteface ×Am, in town of Sandwich. Nearest RR station West Ossipee. Map F-4
Whitefield $×RR Am, 2157, Coos Co. Map E-3. Routes 519, 545
Hotels—Fiske House, $2
Mountain View House, $3-4 (sum.)
Overlook House, $2 (summer)
White Mountain House RR Am, in town of Carroll. Map F-3. Routes 518, 523, 535
Whittier Am, in town of Tamworth. Nearest RR station West Ossipee. Map F-4
Wildwood Am, in town of Easton. Nearest RR station Woodsville. Map E-3
Hotel—Lost River House, $2 (sum.)
Willey RR Am, in city of Manchester. Map F-6
Willey House RR Am, in Harts Location. P. O. called Mt. Carrigan. Map F-3. Routes 518, 523, 535
Wilmot $Am, 653, Merrimack Co. Nearest RR station West Andover. Map E-5
Wilmot Flat $×Am, in town of Wilmot. Nearest RR station Potter Place. Map E-5
Wilson RR Am, in town of Londonderry. Map F-6
Wilton $×RR AmBL, 1696, Hillsboro Co. Map E-6. Route 464
Hotels—Burton Farm, $1.50
Everett House, $2
Winchester $×RR Am, 2274, Cheshire Co. Map D-6. Routes 109, 484, 486, 559
Hotel—Hotel Winchester, $2
Station—John Hutchins (gasoline)
Repairs—B. F. Wood
Windham ×Am, 641, Rockingham Co. Nearest RR station Windham Jc. Map F-6
Windham Depot ×Am, in town of Windham. RR name Windham Jc. Map F-6
Windsor 38, Hillsboro Co. Nearest RR station Hillsboro
Wing Road ×RR Am, in town of Bethlehem. Map E-3
Winnisquam RR Am, in town of Belmont. Map E-5. Routes 496, 506, 509
Winona RR Am, in town of New Hampton. Map E-4. Routes 506, 539
Wolfeboro $×RR Am, 2390, Carroll Co. Steamer from Weirs or Alton Bay in summer. Map F-4
Hotels—Hobbs Inn, $2-3
Sheridan House, $2
Wolfeboro Center Am, in town of Wolfeboro. RR name Fernald. Map F-4
Wolfeboro Falls $×RR Am, in town of Wolfeboro. Map F-4
Station—H. M. Bickford (3)
Wonalancet ×Am, in town of Tamworth. Nearest RR station West Ossipee. Map F-4
Hotel—Wonalancet Farm, $2
Woodman ×Am, in town of Wakefield. Nearest RR station East Wakefield. Map G-4
Woodstock ×RR Am, 628, Grafton Co. Map E-4. Routes 520, 525, 535, 536, 545
Woodsville $×RR Am, county seat of Grafton Co. In town of Haverhill. Map D-3. Routes 540, 573-A, 575
Hotels—Hotel Johnson, $2 (summer)
Hotel Wentworth, $2 (summer)

RHODE ISLAND.

Abbott Run RR Ad, in town of Cumberland
Adamsville $×NYB, in town of Little Compton. Nearest RR station Tiverton. Map F-8
Albion ×RR E&P, in town of Lincoln. Map F-8
Allenton $×Ad, in town of North Kingstown. Nearest RR station Wickford Jc. Map F-8
Alton ×Ad, in town of Hopkinton. Nearest RR station Wood River Jc. Map E-9
Anthony $×RR Ad, in town of Coventry. Map E-8. Route 233, 265
Apponaug $RR Ad, in town of Warwick. Map F-8. Routes 222, 227, 228, 229, 272
Hotel—Apponaug Hotel, $2
Arcadia Ad, in town of Richmond. Nearest RR station Wood River Jc. Map E-8
Arctic $×RR Ad, in town of Warwick. Map F-8. Routes 233, 265
Hotel—Warwick Hotel, $2, Quidnick
Station—Pugh Brothers (28) Quidnick
Arnolds Mills ×RR Ad, in town of Cumberland. Route 246
Ashaway $Ad, in town of Hopkinton.

Nearest RR station Westerly. Map E-9

Ashland Ad, in town of Scituate. Nearest RR station Hope. Map E-8

Ashton $×RR E&P, in town of Cumberland. Map F-8. Routes 41, 221, 239

Austin Ad, in town of Exeter. Nearest RR station Washington. Map E-8

Barrington ×RR E&P, 1135, Bristol Co.

Barrington Center $E&P, in town of Barrington. Map F-8. Routes 216, 225, 226, 230

Block Island $×Ad, in town of New Shoreham. Map E-9

Hotels—Eureka Hotel, $2-3 (summer)
Highland Hotel, $2-2.50 (summer)
Hygeia Hotel, $2-3 (summer)
Manisses, $2.50-3.50 (summer)
National, $2.50-3.50 (summer)
Ocean View, $3 up (summer)
Spring House, $3.50 (summer)
Viall Cottages, $2 (summer)

Bridgeton $RR Ad, in town of Burrillville. Map E-8

Bristol $×RR E&P, 6901, county seat of Bristol Co. Map F-8. Routes 226, 230

Hotels—De Wolf Inn, $2.50 (summer)
Hotel Belvedere, $3 (also E. plan), Hope

Station—Herreshoff Mfg. Co, (2-5), 13 Burnside

Bristol Ferry $×RR NYB, in town of Portsmouth. Map F-8. Route 216

Hotel—Bristol Ferry House, $2

Burrillville $×RR, 6317, Providence Co. P. O. called Harrisville. Map E-8

Buttonwoods $AdE&PNYB, in town of Warwick. Nearest RR station Apponaug or Providence. Map F-8. Route 234

Hotels—Buttonwoods Beach Hotel, $3
Old Buttonwoods House, $2

Canonchet RR Ad, in town of Hopkinton. P. O. 2 m. from station. Map E-8

Carolina $×RR Ad, in town of Richmond. Map E-9

Centerdale $RR Ad, in town of North Providence. Map F-8. Routes 223, 224, 257

Hotel—Centerdale House, $1

Centerville $×RR Ad, in town of Warwick. Map E-8

Central Falls $×RR AdE&P, 18,167, Providence Co. Map F-8. Routes 239, 240

Station—F. Crook (2S), 386 High

Charlestown Ad, 975, Washington Co. Nearest RR station Kenyons. Map E-9. Routes 222, 272

Chepachet $Ad, in town of Glocester. Nearest RR station Oakland or Harrisville. Map E-8. Route 223, 224, 257

Hotels—Central House, $1.50
Chepachet House, $2

Clayville Ad, in town of Foster. Nearest RR station Providence. Map E-8

Coventry $×RR Ad, 5279, Kent Co. Map E-8

Cowesett $×RR Ad, in town of Warwick. Map F-8

Cranston ×RR Ad, 13,343, Providence Co. P. O. in Providence. Map F-8

Crescent Park RR E&P, in town of East Providence. Map F-8

Crompton $×Ad, in town of Warwick. Nearest RR station Centerville

Cumberland 8925, Providence Co. Map F-8

Cumberland Hill ×E&P, in town of Cumberland. Nearest RR station Manville. Map F-8. Routes 41, 221, 239

Cumberland Mills RR, in town of Cumberland. Map F-8

Davisville $×RR Ad, in town of North Kingstown. Map F-8

Diamond Hill RR Ad, in town of Cumberland. Map F-8. Routes 7, 206, 236, 240, 246, 247

Drownville $×RR E&P, in town of Barrington. Map F-8. Route 237

East Greenwich $×RR Ad, 2775, county seat of Kent Co. Map F-8. Routes 222, 227, 228, 229, 272

Hotel—Hotel Updike, $2-3 (also E. plan), Main

East Providence $×RR AdE&P, 12,138, Providence Co. Map F-8. Routes 194, 207, 213, 216, 231

East Providence Center $×E&P, in town of East Providence. Nearest RR station Rumford. Map F-8

Elmwood $×RR Ad, in city of Providence. Map F-8

Enfield RR Ad, in town of Smithfield. Map E-F-8

Escoheag Ad, in town of West Greenwich. Nearest RR station Greene. Map E-8

Exeter Ad, 841, Washington Co. Nearest RR station Wickford Junction. Map E-8

Fiskeville $Ad, in town of Cranston. RR name Arkwright

Forestdale $×RR Ad, in town of North Smithfield. Map E-8

Fort Adams ×RR AdNYB, in city of Newport. Map F-9

Foster Ad, 1151, Providence Co. Nearest RR station Dayville, Ct. Map E-8

Foster Center Ad, in town of Foster. Map E-8

Fox Point RR AdE&P, in city of Providence. Map F-8

Georgiaville $×RR Ad, in town of Smithfield

Glendale $×RR Ad, in town of Burrillville. Map E-8

Glocester, 1462, Providence Co. Map E-8

Gould Ad, in town of South Kingstown. Nearest RR station Peace Dale. Map E-9

Grants Mills Ad, in town of Cumberland. Nearest RR station Diamond Hill. Map F-7

Greene $×RR Ad, in town of Coventry. Map E-8

Greenville $Ad, in town of Smithfield. Nearest RR station Centerdale. Map E-8. Routes 223, 224, 257

Hamilton $×Ad, in town of No. Kingstown. Nearest RR station East Greenwich. Map F-8. Routes 222, 227, 228, 229, 272

Harmony Ad, in town of Glocester. Nearest RR station Centerdale. Map E-8. Routes 223, 224, 257

Harrisville $×RR Ad, in town of Burrillville. Map E-8

Hotels—Central Hotel, $2
Harrisville Hotel, $2

Hills Grove $RR Ad, in town of Warwick. Map F-8. Routes 222, 228, 229, 272

Hope $×RR Ad, in town of Scituate. Map E-8

Hope Valley $×RR Ad, in town of Hopkinton. Map E-8

Station—Walter Rogers (gasoline)
Repairs—George Allen

Hopkinton ×Ad, 2602, Washington Co. Nearest RR station Westerly. Map E-9

Howard $×RR Ad, in town of Cranston.

Hoxsie AdE&PNYB, in town of Warwick. Nearest RR station Providence. Map F-8

Hughesdale AdNYB, in town of Johnston. Nearest RR station Providence

Jamestown $×AdNYB, 1498, Newport Co. Nearest RR station Newport. Map F-9

Hotels—Bay View, $2.50 up (summer)
Bay Voyage, $2.50 up (summer)
Carter's Inn, $2.50 up (summer)
Gardner House, $2.50 up (summer)
Thorndike, $2.50 up (summer)

Johnston ×, 4305, Providence Co. Nearest RR station Dike Street

Kent Ad, in town of Scituate. Nearest RR station Hope. Map E-8

Kenyon $×RR Ad, in town of Richmond. Map E-9

Kingston $×RR Ad, in town of South Kingstown. County seat of Washington Co. Village 3 m. from station. Map E-9. Routes 222, 228

Hotel—Matunuck House, $2 (summer)

Lafayette $×RR Ad, in town of North Kingstown. RR name Wickford Jc. Map F-8

Lakewood $AdE&PNYB, in town of Warwick. Nearest RR station Providence. Map F-8. Route 234

Liberty Ad, in town of Exeter. Nearest RR station Slocums. Map E-8

Lime Rock E&P, in town of Lincoln. Nearest RR station Albion. Map F-8

Lincoln, 8937, Providence Co.

Little Compton $×NYB, 1132, Newport Co. Nearest RR station Tiverton. Map F-8
Hotels—Davis House, $1.50
Seaconnet (summer)

Longmeadow AdE&PNYB, in town of Warwick. Map F-8

Lonsdale $×RR E&P, in towns of Cumberland and Lincoln. Map F-8. Routes 41, 221, 236, 239, 240

Lymansville $RR Ad, in town of Johnston. Map F-8

Manton $×RR Ad, in city of Providence. Map F-8

Manville $×RR E&P, in town of Lincoln. Map F-8
Hotel—Central House, $2

Mapleville RR Ad, in town of Burrillville. Map E-8

Melville $RR, in town of Middletown

Meshanticut RR Ad, in town of Cranston. Map F-8

Middletown ×RR NYB, 1457, Newport Co. Map F-8. Routes 12, 191, 216

Narragansett 1506, Washington Co.

Narragansett Pier $×RR Ad, in town of Narragansett. Map F-9. Routes 222, 227, 228, 272, 277
Hotels—Arlington, $2-4 (summer)
Atlantic, $3-4 (summer)
Atwood House, $3-4 (summer)
Continental (summer)
GREENE'S INN, $4. See adv. page 133
Hotel Columbus, $3-5 (summer)
Imperial, $6 (summer)
Massasoit House, $2.50-4 (summer)
Metatoxet, $3-4 (summer)
New Matthewson, $3-5 (summer)
Revere, $3 up (summer)
The Gladstone, $4 up (summer)
Stations—Caswell & Church (1) Kingstowne rd., opp. the Gladstone
Central Automobile Station (1), Boon, near Depot

Nasonville $×RR Ad, in town of Burrillville

Natick $×RR Ad, in town of Warwick. Routes 230, 233, 265

Nayatt Point $×RR E&P, in town of Barrington. Route 237

Newport $×RR AdNYB, 22,034, county seat of Newport Co. Map F-9. Routes 12, 191, 217, 218, 226, 229, 230
Accessories—Columbia Bicycle Agency, 115 Bellevue
Agent—E. G. Hayward, 100 Bellevue
Club—Newport Automobile Club, Casino Terrace, William S. Cooper, sec., 62 Mill
Hotels—Hotel Aquidneck, $2 (summer), 86 Pelham
Muenchinger-King Cottage, $5 up, Bellevue av. and Catherine
New Cliff Hotel, $7 (sum.), Cliff av.
Perry House, $3, Washington sq.
U. S. Hotel, $2, 270 Thames, cor. Pelham
Stations—THE NEWPORT MFG. CO. (1A), John T. Reagan, prop., 18 South Baptist, cor. Thames. See adv. page 28
Newport Engineering Works (2AS), 359-367 Thames
New York Transportation Co. (1), Downing, near Bellevue av.
Pope Garage (1A), Casino ter., near Bellevue av.
Repairs—Geo. W. Smith, 6 Marlborough

New Shoreham (Block Island), 1396, Newport Co.

Niantic $×RR Ad, in town of Westerly. Map E-9. Route 222

Nooseneck Hill Ad, in town of West Greenwich. Nearest RR station Washington. Map E-8

North $AdNYB, in city of Providence. Map F-8

North Kingstown 4194, Washington Co.

North Providence 3016, Providence Co. Map F-8

North Scituate $×Ad, in town of Scituate. Nearest RR station Providence. Map E-8

North Smithfield 2422, Providence Co.

North Tiverton $AdE&PNYB, in town of Tiverton. Map F-8. Routes 12, 191, 216

Norwood $×RR Ad, in town of Warwick

Oakland $×RR Ad, in town of Burrillville. Map E-8

Oak Lawn $×RR Ad, in town of Cranston. Map F-8

Olneyville $RR Ad, in town of Johnston
Hotel—Arnold Hotel, $1 up
Station—Thompson Automobile Co. (2AS), 98 Dike
Repairs—Hughes & Atkin, 38 Plainfield

Pascoag $×RR Ad, in town of Burrillville. Map E-8
Hotel—Manufacturers' House, $1.50

Pawtucket $×RR AdE&P, 39,231, Providence Co. Map F-8. Routes 5, 6, 41, 55, 220, 221, 232, 235, 239
Agent—H. L. Spencer, 5 North Main
Hotel—Benedict House, $2-2.50, Main and Broad
Stations—Pawtucket Automobile Co. (1A), 4 Mason
The Auto Garage Co. (2AS), 47 East av.

Peace Dale $×RR Ad, in town of South Kingstown. Map E-F-9. Route 228

Phenix $RR Ad, in town of Warwick. Map E-8
Hotels—Briggs House, $1.50
Phenix Hotel, $1.50

Phillipsdale $×Ad, in town of East Providence. Nearest RR station Providence. Map F-8

Pine Hill Ad, in town of Exeter. Nearest RR station Wickford Jc. Map E-8

Point Judith ×Ad, in town of Narragansett. Nearest RR station Wakefield. Map F-9

Pontiac $×RR Ad, in town of Warwick. RR name West Pontiac. Map F-8

Portsmouth $×RR NYB, 2105, Newport Co. Map F-8. Routes 12, 216
Hotels—Bristol Ferry House, $2 (sum.)
Maine Cottage, $3 (summer)
Peckham House, $1.50

Potter Hill $Ad, in town of Hopkinton. Nearest RR sta. Westerly. Map E-9

PROVIDENCE $×RR AdNYBE&P, 175,597, capital of State, also county seat of Providence Co. Map F-8. Route center Providence Division
Accessories—American Oil Co., 181-191 South Water
Combination Ladder Co., 366 Fountain
Agents—Auto Exchange & Supply Co. 49 Fountain
Belcher & Loomis, 89-91 Weybosset
Flint Motor Car Co., 212 Union
Providence Motor Car Co., 48 Custom House
Thomas & Lowe Machinery Co., 68 West Exchange
Thornton Machinery Co., 21 Exchange pl.
Clubs—Rhode Island Automobile Club, Crown Hotel, Elliot Flint, sec., 212 Union, room 310
Providence Motor Cycle Club, 301 Blackstone, W. L. Medhurst, sec.
Federation American Motor Cyclists, B. A. Swenson, state representative
Hotels—CROWN HOTEL, $1.50-4.50 (E. plan), Weybosset, cor. Garnet
Hotel Dorrance, $1-2 (E. plan), Westminster and Dorrance
Hotel Newman, $1-3 (E. plan), 28 Aborn
Narragansett Hotel, $3-6 (also E. plan), Weybosset and Dorrance
Stations—Broadway Auto Station (1), 103 Bradford

L. F. N. BALDWIN, Pres. and Gen. Mgr. B. F. BLACKINTON, Vice Pres. and Sec.

Central Automobile Exchange

NEW YORK BRANCH, 1709 BROADWAY.

Automobile Supplies

Storage, Charging and Repairing. Cars carried in stock. Storage station capacity for 200 cars.

Agents for National Gasoline Cars and Stanley Steamers.

67-71 Fountain Street, 26-30 Sabin Street, - - PROVIDENCE, R. I.

CENTRAL AUTOMOBILE EXCHANGE (2AS), 67 Fountain. See adv. this page
Chase Automobile Co. (2A), 201 Pitman
Crown Garage (1A), Pine
Davis Automobile Co. (1A), 5 Dorrance
Lee & Shepard (5), 25 Page
H. G. Martin & Co. (1A), 179 Aborn
Providence Auto Garage, Broad
Providence Motor Vehicle Co. (1A), 488 Broad
Rhode Island Motor Car Co. (1A), 69 Broad
Calvin D. Snow (2AS), 10 Ringgold
B. A. Swenson (3A), 185 Prairie av.
Thompson Automobile Co. (2AS), 98 Dike (Olneyville)
White Automobile Co. (2AS), 11 Dorrance
Repairs—Wm. A. Harris Steam Engine Co., Park and Promenade
F. H. Bedard (vulcanizing), 498 Pine
Hughes & Atkin, 38 Plainfield (Olneyville)

Prudence Ad, in town of Portsmouth. Nearest RR station Bristol Ferry. Map F-8

Quonochontaug $Ad, in town of Charlestown. Nearest RR station Niantic. Map E-9. Routes 222, 272

Richmond Ad, 1506, Washington Co. Nearest RR station and P. O. Shannock

River Point $×RR Ad, in town of Warwick. Routes 233, 265

Riverside $×RR E&P, in town of East Providence. Map F-8
Hotels—Camp White Hotel, $1.50 (summer)
Crescent Hotel, $1.50-2 (summer)
Perry House, $1-1.50 (summer)
Riverside Hotel, $1.50 up (summer)

Rockland $×Ad, in town of Scituate. Nearest RR station Providence. Map E-8

Rockville Ad, in town of Hopkinton. Nearest RR station Wood River Jc. Map E-8

Rocky Point ×Ad, in town of Warwick. Nearest RR station Providence
Hotel—Warwick Arms, $2-3 (summer)

Roger Williams Park Ad, in city of Providence. Routes 22, 227, 228

Rumford $×RR E&P, in town of East Providence. Map F-8

Saunderstown $×AdNYB, in town of North Kingstown. Nearest RR station Narragansett Pier. Map F-8. Routes 217, 222, 227, 229, 272

Saylesville $×RR E&P, in town of Lincoln. Map F-8

Scituate 3361, Providence Co. Nearest RR station Hope

Seaconnet Point ×Ad, in town of Little Compton. Nearest RR station Providence. Map F-9

Shannock $×RR Ad, in town of Richmond. Map E-9

Shawomet AdE&PNYB, in town of Warwick. Nearest RR station Providence

Silver Spring RR E&P, in town of East Providence

Slatersville $×RR Ad, in town of North Smithfield. Map E-8

Slocum $×RR Ad, in town of North Kingstown. Map E-8

Smithfield RR Ad, 2107, Providence Co. Map E-8
Hotel—Georgeville House, $2

South Foster AdNYB, in town of Foster. Nearest RR station Providence. Map E-8

South Kingstown 4194, Washington Co. Nearest RR station Narragansett Pier

South Scituate $Ad, in town of Scituate. Nearest RR station Hope. Map E-8
Hotel—Steer House, $1

Squantum E&P, in town of East Providence

Stillwater RR Ad, in town of Smithfield. Map E-8

Summit RR Ad, in town of Coventry. Map E-8

Tarkiln RR Ad, in town of Burrillville. Map E-8

Thornton $×AdNYB, in town of Johnston

Tiverton $×RR NYB, 2977, Newport Co. Map F-8
Hotel—Stone Bridge Cottage, $2

Tiverton Four Corners $NYB, in town of Tiverton. Map F-8

Union Village RR Ad, in town of North Smithfield

Usquepaugh $Ad, in town of Richmond. Nearest RR station Kingston. Map E-8

Valley Falls $×RR AdE&P, in town of Cumberland. Routes 239, 240

Vernon Ad, in town of Foster. Nearest RR station Greene. Map E-8

Wakefield $×RR Ad, in town of South Kingstown. Map F-9. Routes 222, 228, 272, 277

Warren $×RR E&P, 5108, Bristol Co. Map F-8. Routes 216, 225, 226, 230
Hotels—Fessenden House, $2, Main
Goff's Hotel, $2, Main
Station—Potter & Collamore (2S), Union

Warren Mills RR E&P, in town of Warren

Warwick $×RR AdE&PNYB, 21,316, Kent Co. Map F-8
Hotels—Atlantic House, $2 (summer)
Bay Side, $2-3 (summer)
Hazard House, $2-3
Oakland Beach Hotel, $3 (summer)
Warwick Arms, $2-3 (summer)

Washington $×RR Ad, in town of Coventry. Map E-8

Watch Hill $×Ad, in town of Westerly. Map E-9. Route 277
Hotels—Atlantic House, $3 (summer)
Larkin House, $4 (summer)
Ocean House, $4 (summer)
Plimpton House, $3 (summer)
Watch Hill House, $4 (summer)

Weekapaug Ad, in town of Westerly. Map E-9

West Arlington RR Ad, in town of Johnston. Map F-8

Westcott ×RR Ad, in town of Warwick

Automobile Station.

Repairs, Supplies, Storage, Etc.

KENYON MACHINE CO.,

88 Main Street, WESTERLY, R. I.

Westerly $×RR Ad, 7541, Washington Co. Map E-9. Routes 222, 272, 277
Hotel—Dixon House, $2-3, See also Watch Hill
Stations — **KENYON MACHINE CO.** (3AS), 88 Main. See adv. this page
Smith Automobile Station (1AS), 83 Main

West Gloucester Ad, in town of Gloucester. Nearest RR station Putnam, Ct. Map E-8

West Greenwich 606, Kent Co. Nearest RR station Greene

West Greenwich Center Ad, in town of West Greenwich. Nearest RR station Greene. Map E-8

West Kingstown Ad, in town of South Kingstown. Nearest RR station Kingston. Map E-9

Westminster Street RR Ad, in town of Johnston

West Pontiac RR Ad, in town of Pontiac. Map E-8

Whipple RR Ad, in town of Burrillville

White Rock $×Ad, in town of Westerly. Map E-9

Wickford $×RR Ad, in town of North Kingstown. Map F-8. Routes 222, 227, 228, 229, 272
Hotels—Cold Spring House, $1.50-2.50 (summer)
Wickford House
Station—Nicholas Baker (gasoline)

Wickford Junction ×RR Ad, in town of North Kingstown. P. O. Lafayette. Map F-8

Woodlawn RR AdE&P, in city of Pawtucket. Map F-8

Wood River Junction $×RR Ad, in town of Richmond. Map E-9. Route 222

Woodville ×RR Ad, in town of Hopkinton. Map E-9

Woonsocket $×RR AdE&P, 28,204, Providence Co. Map E-7. Routes 8, 41, 192, 206, 221, 236, 239, 240, 246, 247
Hotel—St. James Hotel, $2.50-3 (also E. plan)
Stations—E. R. Darling (2AS), 138 Main
Woonsocket Electric Machine & Power Co. (5S), 85 Front

Wyoming $×Ad, in town of Richmond. Nearest RR station Hope Valley. Map E-8

VERMONT.

Addison ×AmN, 851, Addison Co. Nearest RR station Vergennes. Map B-3

Albany $×Am, 1028, Orleans Co. Nearest RR station Barton Landing. Map D-2. Route 638
Hotel—Albany House, $2

Albany Center Am, in town of Albany. Nearest RR station Barton Landing. Map D-2

Alburgh $×RR Am, 1474, Grand Isle Co. Map B-2. Routes 617, 623
Stations—N. K. Martin (gasoline)
W. L. Mott (gasoline)

Alburgh Center Am, in town of and nearest RR station Alburgh. Map B-2

Alburgh Springs $×RR AmCn, in town of Alburgh. Map B-2
Hotel—Atlantic Hotel, $2

Amsden $×Am, in town of Weathersfield. Nearest RR station Windsor. Map C-5
Hotel—Downer's Hotel

Andover ×Am, 372, Windsor Co. Nearest RR station Chester. Map C-5

Arlington $×RR AmN, 1193, Bennington Co. Map B-5. Routes 95, 600
Hotel—Arlington Hotel, $2

Ascutneyville $×Am, in town of Weathersfield. Nearest RR station Windsor. Map D-5. Route 552
Hotel—Acorn Inn

Athens Am, 180, Windham Co. Nearest RR station Bellows Falls. Map C-5

Averill Cn, in town of Norton. Nearest RR station Norton Mills. Map E-2

Bakersfield $×Am, 1158, Franklin Co. Nearest RR station St. Albans or East Fairfield. Map C-2. Route 642

Baltimore 55, Windsor Co.

Barnard $Am, 840, Windsor Co. Nearest RR station Woodstock or Bethel. Map C-4
Hotel—Silver Lake Hotel, $1-2 (summer)

Barnet $×RR Am, 1763, Caledonia Co. Map D-3
Hotel—Shaw's Tavern, $2
Station—J. H. Stuart (3A)

Barre (city) $×RR Am, 8448, Washington Co. Map D-3. Routes 572, 588, 599
Hotels—City Hotel, $2
The Northern, $2
Station—Standard Electric Co. (2AS)

Barre (town) 3346, Washington Co. Map D-3

Barton $×RR Am, 2790, Orleans Co. Map D-2. Routes 586, 635
Hotels—Crystal Lake Hotel, $2
Hotel Barton
Valley House, $2

Barton Landing $×RR Am, in town of Barton. Map D-2. Route 586

Bartonsville $×RR Am, in town of Rockingham. Map C-5. Route 553

Basin Harbor ×RR N, in town of Ferrisburg. Map B-3

Beebe Plain $Am, in town of Derby. Nearest RR station Stanstead Jc., Que. Map D-1

Beecher Falls $×Am, in town of Canaan. Nearest RR station West Stewartstown, N. H. Map E-1

Beldens $×RR NAm, in town of New Haven. Map B-3

Bellows Falls $×RR Am, in town of Rockingham. Map D-5. Routes 476, 501, 552, 553, 561
Hotel—**HOTEL WINDHAM**, $2.50 up F. F. Shepard, mgr. See adv. page 205
Stations—C. S. Gates (2AS)
Calvin T. Sherwin (3AS)

Belvidere ×Am, 428, Lamoille Co. Nearest RR station Cambridge Jc. Map C-2

Belvidere Center Am, in town of Belvidere. Nearest RR station Cambridge Jc. Map C-2

Belvidere Corners Am, in town of Belvidere. Nearest RR station Cambridge Jc. Map C-2. Routes 579, 642

Bennington $×RR AmN, 8033, county seat of Bennington Co. Map B-6. Routes 95, 121, 554, 600, 606, 607, 608
Agents—W. D. Newton
H. C. White

1776 In Historic Bennington—Where to stop. **1906**

The Walloomsac Inn.

First-class Garage connected. Five minutes from Battle Monument and site of Catamount Tavern. Opposite oldest church in Vermont and its famed church-yard. Foot of Mt. Anthony and its Golf Links. Rates, $2.50 up. Write for booklet.

WALTER H. BERRY, Prop.

Hotels—Putnam House, $2
WALLOOMSAC INN, $2.50 up (summer), Walter H. Berry, prop. See adv. this page
Station—Wm. J. Phelan (3AS)
Repairs—Olin Scott

Benson $×N 844, Rutland Co. Nearest RR station Fair Haven. Map B-4

Benson Landing N, in town of Benson. Nearest RR station Fair Haven. Map B-4

Berkshire $×AmDom, 1326, Franklin Co. Nearest RR station Richford. Map C-2

Berlin $Am, 1021, Washington Co. Nearest RR station Montpelier. Map C-3

Bethel $×RR Am, 1611, Windsor Co. Map C-4. Routes 572, 599
Hotels—**BASCOM HOUSE**, $2, Harry Emery, prop. See adv. page 208
WILSON HOUSE, G. L. Pratt, prop. See adv. page 208
Station—Tupper & Graham (4)

Binghamville $×Am, in town of Fletcher. Nearest RR station Cambridge. Map C-2

Bloomfield AmCn, 564, Essex Co. Nearest RR station Stratford Jc., N. H. Map E-2. Route 637

Bolton ×RR Am, 486, Chittenden Co. C-3. Route 625

Boltonville RR Am, in town of Newbury. Map D-3

Bomoseen N, in town of and nearest RR station Castleton. Map B-4

Bondville $×Am, in town of and nearest RR station Winhall. Map C-5

Bradford $×RR Am, 1338, Orange Co. Map D-4. Routes 573, 575
Hotel—Hotel Low, $2
Station—The Clark Mercantile Co., (4)

Braintree $RR Am, 776, Orange Co. Map C-3-4

Branch Am, in town of Craftsbury. Nearest RR station Wolcott. Map D-2

Brandon $×RR NAm, 2759, Rutland Co. Map B-4. Routes 598, 626
Agent—F. R. Barker
Hotels—Brandon Inn, $2 up
Silver Lake House, $2 (summer)
Stations—F. R. Bartlett (4)
W. H. Johnson (3)

BRATTLEBORO $×RR Am, 6640, Windham Co. Map C-6. Route center Brattleboro Division
Agents—Carl Henkle
L. D. Taylor
Club—Brattleboro Automobile Club. Edw. Whitney, sec.
Hotels—**BROOKS HOUSE**, $2.50-3, T. J. Heaphy, mgr. See adv. page 205
Stations—Manley Brothers (2AS)
BROOKS HOUSE (2S)
BRATTLEBORO MACHINE WORKS (2AS), J. B. Randall, mgr. See adv. page 205
Repairs—Brink & Washer

Bread Loaf NAm, in town of Ripton. Nearest RR station Middlebury. Map C-4
Hotel—Bread Loaf Inn, $3-4 (summer)

Bridgewater $×Am, 972, Windsor Co. Nearest RR station Rutland, Ludlow, or Woodstock. Map C-4

Bridgewater Corners $Am, in town of Bridgewater. Nearest RR station Woodstock. Map C-4. Routes 570, 601

Bridport $×NAm, 956, Addison Co. Nearest RR station Middlebury. Map B-4

Briggs Am, in town of Bridgewater. Nearest RR station Woodstock. Map C-4

Brighton 2023, Essex Co. P. O. East Brighton

Bristol $×RR AmN, 2061, Addison Co. Map B-3
Hotel—Bristol Hotel, $2

Brookfield $×Am, 996, Orange Co. Nearest RR station Randolph. Map C-3

Brookline Am, 171, Windham Co. Nearest RR station Newfane. Map C-5

Brookside AmN, in town of Westford. Nearest RR station Essex Center. Map B-2

Brownington ×Am, 748, Orleans Co. Nearest RR station Barton Landing. Map D-2

Brownington Center ×Am, in town of Brownington. Nearest RR station Barton Landing. Map D-2

Brownsville $×Am, in town of West Windsor. Nearest RR station Windsor. Map D-5

Brunswick 106, Essex Co. Nearest RR station North Stratford, N. H. Route 519

Burke Am, 1184, Caledonia Co. Nearest RR station West Burke. Map E-2

Burlington $×RR AmN, 18,640, county seat of Chittenden Co. Map B-3. Routes 598, 600-A, 616
Hotels—**HOTEL BURLINGTON**, $2-2.50, G. M. Delaney, prop.
VAN NESS HOUSE, $2.50-3.50, H. E. Woodbury, prop. See adv. page 218
Stations—Burlington Automobile Agency (2AS), 211 Main
Burlington Machine & Repair Co. (2AS)

Cabot $×Am, 1126, Washington Co. Nearest RR station Walden or Marshfield. Map D-3

Cadys Falls Am, in town of Morristown. Nearest RR station Hyde Park. Map C-2

Calais ×Am, 1101, Washington Co. Nearest RR station Montpelier. Map D-3

Cambridge $×RR Am, 1606, Lamoille Co. Map C-2. Route 622

Cambridge Junction $×RR Am, in town of Cambridge. Map C-2. Routes 622, 642

Cambridgeport $×Am, in town of Rockingham. Nearest RR station Bellows Falls. Map C-5

Canaan $×Am, 934, Essex Co. Nearest RR station West Stewartstown, N. H. Map E-1-2. Routes 519, 637

Castleton $×RR N, 2089, Rutland Co. Map B-4. Route 605
Hotels—Bomoseen Hotel, $2-3
Cedar Grove House, $2 (summer)
Glenwood House, $2 (summer)
Prospect House, $3 (summer)

Cavendish $×RR Am, 1352, Windsor Co. Map C-5. Routes 553, 562
Hotel—Hotel Elliott, $2

Cedar Beach RR AmN, in town of Charlotte. Map B-3

Center Rutland $×AmN, in town of Rutland. Map B-C-4

Central Am, in town of and nearest RR station Guildhall. Map E-2

Charleston 1025, Orleans Co. Nearest RR station Newport. Map D-2

Charlotte $×RR NAm, 1254, Chittenden Co. Map B-3. Routes 598, 626
Hotels—Eaton Hotel, $2
Lake House (summer)
Washington House (summer)

Chelsea $×Am, 1070, county seat of Orange Co. Nearest RR station Thetford, Ely, South Royalton, or South Barre. Map D-4
Hotel—Orange County House, $1.50-2

Chester $×RR Am, 1775, Windsor Co. Map C-5. Route 553
Hotel—Fullerton House, $2

Chester Depot $×RR Am, in town of Chester. Map C-5
Chimney Point NAm, in town of Addison. Nearest RR station Vergennes. Map B-3
Chittenden $×NAm, 621, Rutland Co. Nearest RR station Rutland. Map C-4
Clarendon $×RR NAm, 915, Rutland Co. Map C-4
Clarendon Springs ×N, in town of Clarendon. Nearest RR station West Rutland. Map B-4
Hotel—Clarendon House and Cottages, $2.50 (summer)
Clark Am, in town of and RR name Sutton. Map D-2
Colchester $RR AmN, 5352, Chittenden Co. Map B-2. Routes 616, 621
Hotel—Mallets Bay Hotel, $1.50
Cold River AmN, in town of Shrewsbury. Nearest RR station Cuttingsville. Map C-4
Concord Am, 1129, Essex Co. Nearest RR station West Concord. Map E-3
Copperfield $×Am, in town of Vershire. Nearest RR stations Thetford or Ely. Map D-4.
Corinth $×Am, 978, Orange Co. Nearest RR station Bradford or Windsor. Map D-3
Cornwall ×NAm, 850, Addison Co. Nearest RR station Middlebury. Map B-4
Coventry $RR Am, 728, Orleans Co. P. O. 3 m. from station. Map D-2. Routes 586, 635, 638
Craftsbury $×Am, 1251, Orleans Co. Nearest RR station Hardwick or Greensboro. Map D-2
Hotel—Eagle House
Creamhill AmN, in town of Bridport. Nearest RR station Shoreham. Map B-4
Cuttingsville $×RR Am, in town of Shrewsbury. Map C-5. Routes 553, 602
Danby $×RR AmN, 994, Rutland Co. Map C-5. Routes 600, 600-A
Hotel—Danby and Mt. Tabor House, $2
Danby Four Corners $AmN, in town of and nearest RR station Danby. Map B-5
Danville $×RR Am, 1628, Caledonia Co. Map D-3
Hotels—Elm House, $1.50-2.50
Thurber Hotel, $1.50-2
Station—W. H. Cass (gasoline)
Davis Bridge $N, in town of and nearest RR station Whitingham. Map C-6
Derby $×AmDom, 3274, Orleans Co. Nearest RR station Newport, North Derby or Derby Line. Map D-2. Routes 587, 636, 637, 639
Hotel—The Rickard, $1 up
Derby Line $×RR Am, in town of Derby. Map D-1. Route 639
Dorset $×AmN, 1477, Bennington Co. Nearest RR station Manchester. Map B-5.
Hotel—Dorset Inn, $2
Dover Am, 503, Windham Co. Nearest RR station Williamsville. Map C-6
Dummer ×Am, in town of and nearest RR station Vernon. Map C-6
Dummerston RR Am, 726, Windham Co. P. O. 3¼ m. from station. Map C-6
Duxbury 778, Washington Co. Nearest RR station North Duxbury
East Albany ×Am, in town of Albany. Nearest RR station Barton. Map D-2
East Alburgh $×RR Am, in town of Alburgh. Map B-2
East Arlington $×AmN, in town of and nearest RR station Arlington. Map B-5
East Barnet $×RR Am, in town of Barnet. Map D-3. Routes 573, 589
East Barre $×RR Am, in town of Barre. Map D-3
East Berkshire $×RR Am, in town of Berkshire. Map C-2. Routes 579, 615, 634, 642
Hotel—Central Hotel, $2
East Bethel $×Am, in town of Bethel. Nearest RR station Royalton. Map C-4. Routes 572, 599
East Braintree $×Am, in town of Braintree. Nearest RR station Randolph. Map C-3
East Brighton ×RR Cn, Essex Co. In town of Brighton. Map E-2
East Brookfield $×Am, in town of Brookfield. Nearest RR station Royalton. Map C-3. Routes 572, 599
East Burke $×Am, in town of Burke. Nearest RR station Lyndonville. Map E-2
East Cabot ×Am, in town of Cabot. Nearest RR station West Danville. Map D-3. Route 588
East Calais $×Am, in town of Calais. Nearest RR station Plainfield. Map D-3
East Cambridge ×Am, in town of Cambridge. Nearest RR station Cambridge Jc. Map C-2
East Charleston $×Cn, in town of Charleston. Nearest RR station Newport. Map E-2. Route 637
East Clarendon ×RR Am, in town of Clarendon. Map C-4. Route 553
East Concord $×RR Am, in town of Concord. Map E-3. Routes 527, 591
East Corinth $×Am, in town of Corinth. Nearest RR station Bradford. Map D-3
East Coventry ×Am, in town of and nearest RR station Coventry. Map D-2
East Craftsbury $×Am, in town of Craftsbury. Nearest RR station Greensboro. Map D-2
East Dorset $×RR AmN, in town of Dorset. Map B-C-5. Route 600
Hotel—Wilson House, $2
East Dover Am, in town of Dover. Nearest RR station Williamsville. Map C-6
East Dummerston ×Am, in town of and nearest RR station Dummerston. Map C-6. Routes 552, 553, 574
East Elmore ×Am, in town of Elmore. Nearest RR sta. Wolcott. Map D-3
East Enosburg $×Am, in town of Enosburg. Nearest RR station Enosburg Falls. Map C-2
East Fairfield $×RR Am, in town of Fairfield. Map C-2
East Fletcher $×Am, in town of and nearest RR station Fletcher. Map C-2
East Franklin ×AmDom, in town of Franklin. Nearest RR station Richford. Map C-1-2
East Georgia $AmN, in town of and nearest RR station Georgia. Map B-2
East Granville ×RR Am, in town of Granville. Map C-3
East Hardwick $×RR Am, in town of Hardwick. Map D-2
East Haven Am, 171, Essex Co. Nearest RR station Lyndonville. Map E-2
East Highgate $×RR Am, in town of Highgate. Map C-2
East Hubbardton Am, in town of Hubbardton. Nearest RR station Castleton. Map B-4
East Jamaica ×Am, in town of Jamaica. RR name Wardsboro. Map C-5
East Middlebury $×AmN, in town of and nearest RR sta. Middlebury. Map B-4
Hotel—Farr House, $2
East Montpelier $×RR Am, 1061, Washington Co. Map D-3. Route 588
East Orange ×Am, in town of Orange. Nearest RR station Bradford. Map D-3
East Peacham $×Am, in town of Peacham. Nearest RR station Barnet. Map D-3
East Pittsford $AmN, in town of Pittsford. Nearest RR station Rutland. Map C-4
East Poultney $×N, in town of and nearest RR station Poultney. Map B-4
East Putney ×RR Am, in town of Putney. Map D-6
East Randolph $×Am, in town of Randolph. Nearest RR station Royalton. Map C-4. Routes 572, 599
Hotel—Revere House
East Richford $×RR Dom, in town of Richford. Map C-1. Routes 634, 641

East Roxbury ×Am, in town of Roxbury. Nearest RR station Northfield. Map C-3

East Rupert AmN, in town of Rupert. Nearest RR station Manchester. Map B-5

East Ryegate ×Am, in town of and nearest RR station Ryegate. Map D-3. Routes 573, 589

East St. Johnsbury $RR Am, in town of St. Johnsbury. Map E-3

East Shoreham $×AmN, in town of and nearest RR station Shoreham. Map B-4

East Swanton RR Am, in town of Swanton. Map B-2

East Thetford $×Am, in town of and nearest RR station Thetford. Map D-4. Routes 573, 575, 589

East Topsham, in town of Topsham. Nearest RR station Barre

East Wallingford $×RR Am, in town of Wallingford. Map C-5
Hotel—Depot Hotel, $1.50

East Warren $Am, in town of Warren. Nearest RR station Roxbury. Map C-3

Eden ×Am, 738, Lamoille Co. Nearest RR station Hyde Park. Map C-2. Routes 579, 624

Eden Mills $Am, in town of Eden. Nearest RR station Hyde Park. Map C-2. Route 624

Elmore Am, 550, Lamoille Co. Nearest RR station Morrisville. Map C-2

Enosburg $×Am, 2054, Franklin Co. Nearest RR station Enosburg Falls. Map C-2

Enosburg Falls $×RR Am, in town of Enosburg. Map C-2. Routes 615, 634, 642
Hotel—Quincy House, $2
Station—E. F. Greenwood (gasoline)

Essex $Am, 2203, Chittenden Co. RR name Essex Center. Map B-2

Essex Center $×RR Am, in town of Essex. Map B-2. Route 622

Essex Junction $×RR AmN, in town of Essex. Map B-3. Routes 622, 625
Hotel—Johnson House, $2
Stations—Johnson House (3AS)
W. S. Teachont (4)

Evansville ×Am, in town of Brownington. Nearest RR station Barton Landing. Map D-2

Fairfax $×AmN, 1338, Franklin Co. Nearest RR station Georgia. Map B-2

Fairfield $×RR, 1830, Franklin Co. Map C-2

Fair Haven $×RR N, 2999, Rutland Co. Map B-4. Route 605
Hotel—Allen House, $2-2.50
Station—Walter I. Smith (3)

Fairlee $×RR Am, 438, Orange Co. Map D-4. Routes 573, 575, 589
Hotels—Glen Falls House, $3 (summer)
Wynona House, $2

Fayston 466, Washington Co. Nearest RR station Middlesex

Felchville $×Am, in town of Reading. Nearest RR station Windsor. Map C-5
Hotel—Valley House, $2

Ferrisburg $×RR AmN, 1619, Addison Co. Map B-3. Routes 598, 626

Fisk ×Am, in town of and nearest RR station Isle La Motte. Map B-2. Route 622

Fitzdale ×RR Am, in town of Lunenburgh. Map E-3

Fletcher $RR Am, 750, Franklin Co. Map C-2. Route 642

Forestdale $×AmN, in town of and nearest RR station Brandon. Map B-4

Fort Ethan Allen $×RR AmN, in town of Essex. Map B-2

Fowler ×RR AmN, in town of Pittsford. Map B-4

Franklin $×Am, 1145, Franklin Co. Nearest RR station North Sheldon. Map C-2
Hotel—Franklin House, $1.50

Gallup Mills $×Am, in town of Victory. Nearest RR station North Concord. Map E-2

Gassetts $×RR Am, in town of Chester. Routes 553, 562, 602

Gaysville $×RR Am, in town of Stockbridge. Map C-4. Route 599

Georgia RR AmN, 1280, Franklin Co. Map B-2. Routes 616, 621

Glastonbury 48, Bennington Co.

Glover ×Am, 891, Orleans Co. Nearest RR station Barton. Map D-2. Routes 586, 635

Goshen, 286, Addison Co. Nearest RR station Brandon

Gouldsville $×RR Am, in town of Northfield. Map C-3

Grafton $×Am, 804, Windham Co. Nearest RR station Bellows Falls or Chester. Map C-5

Granby $Am, 182, Essex Co. Nearest RR station North Concord. Map E-2

Grand Isle $×RR Am, 851, Grand Isle Co. Map B-2. Route 622

Graniteville $×Am, in town of Barre. Nearest RR station South Barre. Map D-3

Granville $×Am, 544, Addison Co. Nearest RR station Braintree. Map C-4

Green River ×Am, in town of Guilford. Nearest RR station Brattleboro.

Greensboro $×RR Am, 874, Orleans Co. Village 2½ m. from station. Map D-2

Greensboro Bend $×Am, in town of and nearest RR station Greensboro. Map D-2

Griffith $AmN, in town of Mount Tabor. Nearest RR station Danby. Map C-5

Groton $×RR Am, 1059, Caledonia Co. Map D-3
Hotel—Weed's House, $1.50

Grove Am, in town of Halifax. Nearest RR station Brattleboro. Map C-6

Guildhall RRAm, 455, county seat of Essex Co. Map E-2. Route 519

Guilford ×Am, 782, Windham Co. Nearest RR station Brattleboro. Map C-6

Halifax N, 662, Windham Co. Nearest RR station Brattleboro, Vt., or Shelburne Falls, Mass. Map C-6

Hancock ×Am, 253, Addison Co. Nearest RR station Braintree or Rochester. Map C-4

Hanksville Am, in town of Huntington. Nearest RR station Richmond. Map C-3

Hardwick $×RR Am, 2466, Caledonia Co. Map D-2
Hotel—Centennial House, $2

Hartford $×RR Am, 3817, Windsor Co. Map D-4. Routes 570, 601
Hotel—Pease's Hotel, $2

Hartland $×RR Am, 1340, Windsor Co. Map D-4. Routes 474, 552, 572

Hartland Four Corners $Am, in town of and nearest RR station Hartland. Map D-4. Route 474

Harvey Am, in town of and nearest RR station Danville

Hartwellville N, in town of Readsboro. Nearest RR station North Adams, Mass. Map C-6. Route 555

Healdville ×RR Am, in town of Mt. Holly. Map C-5

Heath Am, in town of Corinth. Nearest RR station Bradford. Map D-3

Highgate $×RR Am, 1980, Franklin Co. Map B-2. Route 618

Highgate Center $×Am, in town of and nearest RR station Highgate. Map B-2

Highgate Springs ×RR Am, in town of Highgate. Map B-2
Hotels—Elmwood House, $2.50
Franklin House, $2-2.50
Lakeside Cottage, $1.50-2

Hinesburgh $×AmN, 1216, Chittenden Co. Nearest RR station Burlington. Map B-3
Hotel—Parker House, $1.50

Holden AmN, in town of Chittenden. Nearest RR station Pittsford. Map C-4

Holland ×Am, 839, Orleans Co. Nearest RR station Derby Line. Map D-2

Hortonville ×N, in town of Hubbardton. Nearest RR station Castleton. Map B-4

Houghtonville ×Am, in town of Grafton. Nearest RR station Chester. Map C-5

Hubbardton N, 488, Rutland Co. Nearest RR station Castleton. Map B-4
Huntington $×Am, 728, Chittenden Co. Nearest RR station Richmond. Map C-3. Route 598
Hotels—Camel's Hump Hotel, $1-2
Huntington House, $1
Huntington Center ×Am, in town of Huntington. Nearest RR station Richmond. Map C-3
Hyde Park $×RR Am, 1472, county seat of Lamoille Co. Map C-2. Routes 622, 638, 642
Hotel—Phoenix House, $2
Hydeville $×RR N, in town of Castleton. Map B-4. Route 605
Hotel—The Glenwood, $2 (summer)
Ira 350, Rutland Co. Nearest RR station West Rutland
Irasburgh $×Am, 939, Orleans Co. Nearest RR station Barton Landing. Map D-2. Route 638
Hotel—Irasburgh Hotel, $1.50
Island Pond $×RR Cn, in town of Brighton. Map E-2. Route 637
Hotel—Stewart House, $2
Isle La Motte $×RR Am, 508, Grand Isle Co. Map B-2. Routes 617, 623
Jacksonville $×RR N, in town of Whitingham. Map C-6
Jamaica $×RR Am, 800, Windham Co. Map C-5
Hotel—Jamaica House, $1.50-2
Jay Dom, 530, Orleans Co. Nearest RR station North Troy. Map D-2
Jeffersonville $×RR Am, in town of Cambridge. Map C-2. Route 622
Jericho $×RR Am, 1373, Chittenden Co. Map C-2. Route 622
Hotel—Hotel Jericho, $2
Jericho Center $×Am, in town of and nearest RR station Jericho. Map C-3
Johnson $×RR Am, 1391, Lamoille Co. Map C-2. Routes 622, 624
Hotel—Johnson House, $2
Jonesville $×RR Am, in town of Richmond. Map C-3. Route 625
Station—F. B. Gillette (4)
Keelers Bay Am, in town of and nearest RR station South Hero. Map B-2. Route 623
Hotel—Iodine Spring House, $2 up
Kirby 350, Caledonia Co. Nearest RR station East St. Johnsbury
Lake Dunmore AmN, in town of and nearest RR station Salisbury. Map B-4
Lake View House ×AmN, in town of and nearest RR station St. Albans. Map B-2
Hotel—Lake View House, $2
Landgrove $Am, 225, Bennington Co. Nearest RR station Pittsfield. Map C-5
Lanesboro ×RR Am, in town of Marshfield. Map D-3
Larrabees Point ×RR AmN, in town of Shoreham. Map B-4
Hotel—Lake House
Leicester AmN, 509, Addison Co. Nearest RR station Brandon. Map B-4
Leicester Junction $×RR AmN, in town of Leicester. Map B-4
Lemington 204, Essex Co. Nearest RR station Colebrook
Lewiston Am, in town of Norwich. RR name Norwich and Hanover. Map D-4
Lincoln $×AmN, 1152, Addison Co. Nearest RR station Bristol. Map B-3
Hotel—Lincoln House, $1.50
Londonderry $×Am, 961, Windham Co. Nearest RR station Manchester or South Londonderry. Map C-5
Hotels—Londonderry House, $2
Lowell Lake House, $2 (summer)
Lowell. $×AmDom, 982, Orleans Co. Nearest RR station Hyde Park or North Ferry. Map D-2. Route 624
Lower Cabot $Am, in town of Cabot. Nearest RR station Marshfield. Map D-3
Lower Waterford ×Am, in town of Waterford. Nearest RR station St. Johnsbury. Map E-3. Routes 522, 590
Ludlow $×RR Am, 2042, Windsor Co. Map C-5. Routes 553, 562, 570, 602
Hotel—Ludlow House, $2
Station—Benjamin Shaw (4)
Lunenburgh $×RR Am, 968, Essex Co. Map E-3. Routes 527, 591
Hotel—Heights Hotel, $1
Lyndon $×RR Am, 2956, Caledonia Co. Map D-2-3
Hotel—Webb House, $2
Lyndon Center $×Am, in town of Lyndon. Nearest RR station Lyndonville. Map D-2
Lyndonville $×RR Am, in town of Lyndon. Map D-2. Routes 586, 587, 635, 636
Hotel—Union Hotel, $2
Maidstone RR Am, 206, Essex Co. Map E-2
Mallett Bay $AmN, in town of Colchester. Nearest RR station Burlington. Map B-2
Hotel—Mallett Bay Hotel, $1.50-2 (summer)
Manchester $×RR AmN, 1955, county seat of Bennington Co. Map B-5. Routes 95, 600
Hotels—Colburn House, $2
Equinox House, $4 (summer)
Fairview, $2
Station—E. H. Blackmer (2AS)
Manchester Center $×AmN, in town of and nearest RR station Manchester. Map B-5. Route 600
Hotels—Colburn House, $2
Fairview House, $2
Manchester Depot $×AmN, in town of and nearest RR station Manchester. Map B-5. Route 600
Hotel—Batinhill Inn, $2 up
Marlboro ×Am, 448, Windham Co. Nearest RR station Brattleboro. Map C-6. Routes 122, 554, 555, 606
Marshfield $×RR Am, 1032, Washington Co. Map D-3. Route 588
Station—J. W. Davis (gasoline)
Repairs—M. E. Buckley
McIndoes Falls $×Am, in town of Barnet. Nearest RR station McIndoes. Map D-3. Routes 573, 589
Mechanicsville $Am, in town of and nearest RR station Mount Holly. Map C-5
Mendon AmN, 392, Rutland Co. Nearest RR station Rutland. Map C-4. Routes 599, 601
Middlebury $×RR AmN, 3045, county seat of Addison Co. Map B-3. Routes 598, 626
Hotels—Addison House, $2-3
Logan House, $2
Mountain View Inn (summer)
Pierce House, $2 (summer)
Station—A. Calhoun. (4)
Repairs—C. F. Rich
Middlesex $×RR Am, 883, Washington Co. Map C-3. Routes 579, 625
Hotel—Washington House, $1.50
Middletown Springs $×N, 746, Rutland Co. Nearest RR station Poultney. Map B-5
Hotels—Mont Vert Hotel, $3.50 (sum.)
Valley Hotel, $1.50
Miles Pond ×RRAm, in town of Concord. Map E-3. Routes 527, 591
Milton $×RR AmN, 1804, Chittenden Co. Map B-2. Routes 616, 621
Hotel—Elm Tree House, $1.50
Station—A. B. Ashley (gasoline)
Monkton AmN, 912, Addison Co. Nearest RR station North Ferrisburg. Map B-3
Monkton Ridge ×AmN, in town of Monkton. Nearest RR station North Ferrisburg. Map B-3
Montgomery $×Am, 1876, Franklin Co. Nearest RR station East Berkshire. Map C-2. Routes 579, 642
Montgomery Center $×Am, in town of Montgomery. Nearest RR station East Berkshire. Map C-2. Routes 579, 642
Hotel—Central House, $2
Montpelier $×RR Am, 6266, State capital and county seat of Washington Co. Map C-3. Routes 572, 579, 588, 599, 625
Hotels—Montpelier House, $2
The Pavilion $2-2.50
Station—J. J. Williams (2AS)

Montpelier Junction RR Am, in city of Montpelier
Moretown $×Am, 902, Washington Co. Nearest RR station Middlesex. Map C-3
Hotel—Moretown House
Morgan ×Cn, 510, Orleans Co. Nearest RR station Island Pond or Derby Line. Map E-2
Morgan Center ×Cn, in town of Morgan. Nearest RR station Island Pond. Map E-2
Morristown ×Am, 2583, Lamoille Co. Nearest RR station Morrisville. Map C-2
Morrisville $×RR Am, in town of Morristown. Map C-2. Route 579
Hotel—The Randall House, $2
Morses Line Am, in town of Franklin. Nearest RR station North Sheldon. Map C-1
Moscow ×Am, in town of Stowe. Nearest RR station Waterbury. Map C-3
Mount Holly $×RR Am, 999, Rutland Co. Map C-5. Route 602
Mount Mansfield Am, in town of Stowe. Nearest RR station Morrisville or Waterbury. Map C-2
Hotel—Summit House, $2
Mount Tabor 494, Rutland Co. Nearest RR station Danby
Newark Am, 500, Caledonia Co. Nearest RR station West Burke. Map E-2
Newbury $×RR Am, 2125, Orange Co. Map D-3. Routes 573, 575, 589
Hotels—Gale House, $2
Sawyer House, $2
Newbury Center Am, in town of Newbury. Nearest RR station South Newbury. Map D-3
Newfane $×RR Am, 905, county seat of Windham Co. Map C-6
Hotels—Newfane House, $1.50
Windham County House, $1.50
New Haven $×RR AmN, 1107, Addison Co. Map B-3. Route 598
Hotel—New Haven House, $1.50
New Haven Mills $×AmN, in town of New Haven. Nearest RR station Beldens. Map B-3
NEWPORT $×RR AmDom, 3113, county seat of Orleans Co. Map D-2. Route center Newport Division
Hotels—Memphremagog House, $2-3
Newport House, $2
Station—William Hight (3AS)
Newport Center $×RRDom, in town of Newport. Map D-2. Routes 634, 640, 641
North Bennington $×RR AmN, in town of Bennington. Map B-6
North Calais ×Am, in town of Calais. Nearest RR station Plainfield or Hardwick. Map D-3
North Chester, in town of Chester
North Clarendon $×RR AmN, in town of Clarendon. Map C-4
North Concord ×RR Am, in town of Concord. Map E-3. Routes 527, 591
North Craftsbury $×Am, in town of Craftsbury. Nearest RR station Greensboro or Hardwick. Map D-2
North Danville $×Am, in town of Danville. Nearest RR station St. Johnsbury. Map D-3. Route 588
North Derby RR Am, in town of Derby. Map D-1
North Dorset ×RR AmN, in town of Dorset. Map B-C-5. Route 600, 600-A
North Duxbury ×RR Am, in town of Duxbury. Map C-3
North Fayston Am, in town of Fayston. Nearest RR sta. Middlesex. Map C-3
North Ferrisburg $×RR AmN, in town of Ferrisburg. P. O. 2¼ m. from station. Map B-3. Routes 598, 626
Hotel—Martin's Hotel, $1
Northfield $×RR Am, 2855, Washington Co. Map C-3
Hotel—Northfield House, $2
Stations—Northfield House (S)
Geo. W. Tillotson (4)
North Hartland $×RR Am, in town of Hartland. Map D-4. Routes 552, 571, 574
North Hero $RR Am, 712, county seat of Grand Isle Co. Map B-2. Route 623
North Hyde Park $×Am, in town of and nearest RR station Hyde Park. Map C-2. Routes 579, 624, 642
Hotel—Valley Hotel, $1.50
North Montpelier $×Am, in town of E. Montpelier. Nearest RR station Plainfield. Map D-3
North Orwell AmN, in town of Orwell, which is RR name. Map B-4
North Pomfret $×Am, in town of Pomfret. Nearest RR station West Hartford. Map D-4
North Pownal $×RR N, in town of Pownal. Map B-6. Route 104
North Randolph ×Am, in town of Randolph. Nearest RR station Royalton. Map C-4. Routes 572, 599
North Rupert AmN, in town of Rupert. Nearest RR station Manchester. Map B-5
North Sheldon ×RR Am, in town of Sheldon. Map C-2. Route 634
North Sherburne AmN, in town of Sherburne. Nearest RR station Rutland. Map C-4. Route 599
North Shrewsbury Am, in town of Shrewsbury. Nearest RR station Cuttingsville. Map C-4
North Springfield $×Am, in town of Springfield. Nearest RR station Gassetts, or Charlestown, N. H. Map C-5. Routes 562, 602
North Thetford $×RR Am, in town of Thetford. Map D-4. Routes 573, 575
North Troy $×RR Dom, in town of Troy. Map D-1-2. Routes 634, 641
North Tunbridge $×Am, in town of Tunbridge. Nearest RR station So. Royalton. Map D-4
North Underhill RR Am, in town of Underhill. Map C-2
North Walden Am, in town of Walden. Nearest RR station East Hardwick. Map D-3
North Williston $×Am, in town of Williston, which is RR name. Map B-3
North Windham ×Am, in town of Windham. Nearest RR station West Townshend or South Londonderry. Map C-5
North Walcott ×Am, in town of and nearest RR station Wolcott. Map D-2. Route 638
Norton 692, Essex Co. Nearest RR station Norton Mills
Norton Mills $×RR Cn, in town of Norton. Map E-1-2
Hotel—Stetson House, $1.50
Norwich $×RR Am, 1303, Windsor Co. Village 1 m. from station. Map D-4. Routes 575, 589
Hotel—The Newton Inn, $2
Orange ×Am, 598, Orange Co. Nearest RR station East Barre. Map D-3
Orwell $×RR AmN, 1150, Addison Co. Village 2½ m. from station. Map B-4
Hotels—Eagle Inn, $2-2.50
Phelps House, $2, Chipmans Point (summer)
Panton AmN, 409, Addison Co. Nearest RR station Vergennes. Map B-3
Passumpsic $×RR Am, in town of Barnet. Map D-3. Routes 573, 589
Pawlet $×N, 1731, Rutland Co. Nearest RR sta. Granville, N. Y. Map B-5
Hotel—Franklin House, $1
Peacham $×Am, 794, Caledonia Co. Nearest RR station Barnet. Map D-3
Pearl $Am, in town of and nearest RR station Grand Isle. Map B-2
Perkinsville $×Am, in town of Weathersfield. Nearest RR station Gassetts. Map C-5
Hotel—Hawks Mountain House
Peru $×AmN, 373, Bennington Co. Nearest RR station South Londonderry or Manchester. Map C-5
Pittsfield $Am, 435, Rutland Co. Nearest RR station Stockbridge. Map C-4. Route 599
Hotel—Vose House, $1
Pittsford $×RR AmN, 1866, Rutland Co. Map B-4. Routes 598, 626
Hotel—Otter Creek Inn, $2
Pittsford Mills $AmN, in town of and nearest RR station Pittsford. Map B-C-4

Plainfield $×RR Am, 716, Washington Co. Map D-3. Route 588
Hotel—Pleasant View House, $2
Plymouth $×Am, 646, Windsor Co. Nearest RR station Ludlow. Map C-4. Route 570
Hotel—Echo Lake House, $2 (P. O. Tyson)
Plymouth Union $×Am, in town of Plymouth. Nearest RR station Ludlow. Map C-4
Pomfret $×Am, 777, Windsor Co. Nearest RR station West Hartford. Map C-4
Pompanoosuc $×RR Am, in town of Norwich. Map D-4. Routes 573, 575, 589
Post Mills $×Am, in town of Thetford. Nearest RR station Ely or Thetford. Map D-4
Poultney $×RR N, 3108, Rutland Co. Map B-4
Hotel—Lake View in the Pines, $2 (summer)
Pownal $×RR N, 1976, Bennington Co. Map B-6. Routes 95, 104, 121, 607
Proctor $×RR AmN, 2136, Rutland Co. Map B-4. Route 626
Proctorsville $×RR Am, in town of Cavendish. Map C-5. Routes 553, 562, 602
Putnamsville $×Am, in town of Middlesex. Nearest RR station Montpelier. Map C-3
Putney $×RR Am, 969, Windham Co. Village 1 m. from station. Map C-6. Routes 552, 553, 561, 574
Hotel—Kendrick House, $2
Station—M. E. Robbins (gasoline)
Quechee $×RR Am, in town of Hartford. Map D-4. Route 570, 601
Queen City Park, AmN, in town of So. Burlington. Nearest RR station Burlington. Map B-3
Randolph $×RR Am, 3141, Orange Co. Map C-4
Hotel—Red Lion Inn, $2
Randolph Center $Am, in town of and nearest RR station Randolph. Map C-4
Hotels—The Maplewood, $2 (summer)
Randolph House, $2
Rawsonville $Am, in town of Jamaica. Nearest RR station Winhall. Map C-5
Reading Am, 649, Windsor Co. Nearest RR station Windsor. Map C-4
Hotel—Maple Grove House, $1.50
Readsboro $×RR N, 1139, Bennington Co. Map C-6. Routes 122, 555
Hotel—Goodell House, $2
Station—Valentine Da Rein (gasoline)
Readsboro Falls ×N, in town of and nearest RR station Readsboro. Map C-6
Richford $×RR AmDom, 2421, Franklin Co. Map C-2. Routes 579, 615, 634
Hotel—American House, $2
Station—Manuel Brothers (3AS)
Richmond $×RR Am, 1057, Chittenden Co. Map C-3. Route 625
Hotel—Bellevue Hotel, $2
Richville $×AmN, in town of and nearest RR station Shoreham. Map B-4
Rickers Mills Am, in town of Groton. RR name Rickers. Map D-3
Ripton $×AmN, 525, Addison Co. Nearest RR station Middlebury. Map B-4
Hotel—Bread Loaf Inn, $3-4 (summer)
Riverside Am, in town of Jericho. Nearest RR station Underhill. Map C-2
Robinson Am, in town of and nearest RR station Rochester. Map C-4
Rochester $×RR Am, 1250, Windsor Co. Map C-4
Hotel—Rochester House, $2-3
Rockingham ×RR Am, 5809, Windham Co. Map C-D-5. Route 553
Roxbury $×RR Am, 712, Washington Co. Map C-3
Royalton $×RR Am, 1427, Windsor Co. Map C-4. Route 572
Agent—W. Rix Skinner
Hotel—Cascadnac House $2
Station—G. D. Harrington (4S)
Rupert $×RR N, 863, Bennington Co. Map B-5
RUTLAND $×RR AmN, 11,499 (city), county seat of Rutland Co. Map C-4. Route center Rutland Div.
Hotels—**THE BARDWELL,** $2-2.50, Lalor Bros., props. See adv. page 213
THE BERWICK, $2.50 up, W. H. Valiquette, prop. See adv. page 215
Killington Hotel, $2.50 (summer)
Stations—Frencer & Son (3AS), Cleveland av.
RUTLAND MACHINE & AUTOMOBILE CO. (2AS), 161 West. See adv. page 214
THE BARDWELL (5)
THE BERWICK (5)
Rutland 1109 (town), Rutland Co.
Ryegate $×RR Am, 995, Caledonia Co. Village 2¾ m. from station. Map D-3
ST. ALBANS $×RR AmN, 6239 (city), county seat of Franklin Co. Map B-2. Route center St. Albans Div.
Agents—B. B. Perkins & Co.
Hotels—American House, $2
Lakeview House, $2 (P. O. Lakeview)
Stations—Bedard & Carlisle (2AS)
E. D. Fuller (S)
St. Albans Foundry and Implement Co. (2AS)
Repairs—A. T. Thibault
St. Albans 1715 (town), Franklin Co.
St. Albans Bay $×RR AmN, in city of St. Albans. Map B-2
St. George AmN, 90, Chittenden Co. Nearest RR station Shelburne or Burlington. Map B-3
ST. JOHNSBURY $×RR Am, 7010, county seat of Caledonia Co. Map D-2. Route center St. Johnsbury Division
Hotels—The Avenue, $2-2.50
St. Johnsbury Inn, $2-2.50
Stations—W. W. S. Browne (2S)
Joseph St. Jock (3)
St. Johnsbury Center $×RR Am, in town of St. Johnsbury. Map D-3. Routes 586, 587, 635
Salisbury $×RR AmN, 692, Addison Co. P. O. called West Salisbury. Map B-4. Routes 598, 626
Hotels—Cascade House (summer)
Lake Dunmore Hotel and Cottages, $3-4 (summer)
Mountain Spring Hotel, $3 (summer)
Station—E. J. Whitney (gasoline)
Repairs—J. V. Holden
Sandgate AmN, 482, Bennington Co. Nearest RR station Arlington. Map B-5
Saxtons River $×Am, in town of Rockingham. Nearest RR station Bellows Falls. Map C-5
Searsburg N, 161, Bennington Co. Nearest RR station Wilmington. Map C-6. Routes 554, 606
Shaftsbury ×AmN, 1857, Bennington Co. Nearest RR station Shaftsbury Depot. Map B-5. Route 95
Shaftsbury Depot $, in town of and RR name Shaftsbury. Route 600
Sharon $×RR Am, 709, Windsor Co. Map D-4. Route 572
Hotel—Sharon House, $2
Station—Patten Bros. (4)
Sheffield $×Am, 724, Caledonia Co. Nearest RR station Lyndonville. Map D-2. Routes 586, 635
Shelburne $×RR AmN, 1202, Chittenden Co. Map B-3. Routes 598, 625
Sheldon $×RR Am, 1341, Franklin Co. Map C-2
Hotels—Portland House, $1.50 (summer)
Riverside Hotel, $2 (summer)
Sheldon Junction $×RR Am, in town of Sheldon. Map C-2. Routes 615, 634
Sheldon Springs RR Am, in town of Sheldon. Map C-2. Routes 615, 634
Sherburne $AmN, 402, Rutland Co. Nearest RR station Rutland. Map C-4. Routes 570, 599, 601
Shoreham $×RR AmN, 1193, Addison Co. Map B-4
Hotels—Bissell House, $2
Lake House (Larrabee's Point)
Shrewsbury Am, 935, Rutland Co. Nearest RR station Cuttingsville. Map C-4

Simonsville Am, in town of Andover. Nearest RR station Chester. Map C-5

Sodom ×Am, in town of Calais. Nearest RR station Montpelier. Map D-3

Somerset N, 67, Windham Co. Nearest RR station Wilmington. Map C-6

South Albany $×Am, in town of Albany. Nearest RR station Barton. Map D-2

South Barre $×RR Am, in town of Barre. Map D-3. Route 572

South Barton ×RR Am, in town of Barton. Map D-2

South Burlington 971, Chittenden Co. Nearest RR station Burlington

South Cabot ×Am, in town of Cabot. Nearest RR station Marshfield. Map D-3

South Corinth Am, in town of Corinth. Nearest RR sta. Bradford. Map D-3.

South Danville Am, in town of and nearest RR station Danville. Map D-3

South Dorset ×AmN, in town of Dorset. Nearest RR station Manchester. Map B-5

South Fairlee $×Am, in town of Fairlee. RR name Ely. Map D-4

South Franklin ×RR Am, in town of Sheldon. Map C-2. Routes 615, 634

South Halifax AdN, in town of Halifax. Nearest RR station Shelburne Falls, Mass. Map C-6

South Hero $×RR Am, 917, Grand Isle Co. Map B-2. Route 623

South Lincoln AmN, in town of Lincoln. Nearest RR station Bristol. Map C-3

South Londonderry $×RR Am, in town of Londonderry. Map C-5
Hotel—Peabody House, $2

South Lunenburgh ×Am, in town of and nearest RR station Lunenburgh. Map E-3. Routes 527, 591

South Newbury $×RR Am, in town of Newbury. Map D-3

South Newfane $Am, in town of Newfane. Nearest RR station Williamsville. Map C-6

South Northfield Am, in town of and nearest RR station Northfield. Map C-3

South Peacham ×Am, in town of Peacham. Nearest RR station Barnet. Map D-3

South Pomfret ×Am, in town of Pomfret. Nearest RR station West Hartford or Woodstock. Map C-4

South Poultney $×N, in town of and nearest RR station Poultney. Map B-5

South Randolph $×Am, in town of Randolph. Nearest RR station Royalton. Map C-4

South Royalton $×RR Am, in town of Royalton. Map C-4. Route 572
Hotel—South Royalton Hotel, $2

South Ryegate ×RR Am, in town of Ryegate. Map D-3

South Shaftsbury $×RR AmN, in town of Shaftsbury. Map B-6. Routes 95, 600
Hotel—Hastings Hotel, $1.50

South Strafford $×Am, in town of Strafford. Nearest RR station Pompanoosuc or Sharon. Map D-4

South Vernon ×RR Am, in town of Vernon. P. O. called West Northfield, Mass. Map D-6. Route 105

South Walden $×Am, in town of and nearest RR station Walden. Map D-3

South Wallingford $×RR AmN, in town of Wallingford. Map C-5. Route 600, 600-A

South Wardsboro Am, in town of and nearest RR station Wardsboro. Map C-5

South Wheelock Am, in town of Wheelock. Nearest RR station Lyndon. Map D-2

South Whitingham N, in town of and nearest RR station Whitingham. Map C-6

South Windham $Am, in town of Windham. Nearest RR station West Townshend. Map C-5

South Woodbury ×Am, in town of Woodbury. Nearest RR station Hardwick. Map D-3

South Woodstock $Am, in town of and nearest RR station Woodstock. Map C-4

Springfield $×Am, 3432, Windsor Co. Nearest RR station Charlestown, N. H., or Gassetts. Map D-5. Routes 571, 602
Hotel—The Adnerbrown, $2
Station—La Fountain, Staples & Co. (gasoline)

Stamford $×AmN, 677, Bennington Co. Nearest RR station North Adams, Mass. Map B-6. Routes 122, 555
Hotel—Paradise Hotel, $1.50

Stannard Am, 222, Caledonia Co. Nearest RR station Greensboro. Map D-2

Starksboro $×AmN, 902, Addison Co. Nearest RR station Bristol. Map B-3

Stevens Mills ×Dom, in town of Richford. Nearest RR station East Richford. Map C-2. Route 641

Stockbridge $×RR Am, 822, Windsor Co. Map C-4

Stowe $×Am, 1926, Lamoille Co. Nearest RR station Morrisville or Waterbury. Map C-3. Route 579
Hotels—Green Mountain Inn, $2
Summit House, $2 (Mt. Mansfield)

Strafford $×Am, 1000, Orange Co. Nearest RR station Pompanoosuc or Sharon. Map D-4
Hotel—Strafford House, $1 up

Stratton Am, 271, Windham Co. Nearest RR station Wardsboro. Map C-5

Sudbury $×AmN, 474, Rutland Co. Nearest RR station Brandon. Map B-4
Hotel—Hyde Manor, $2-4 (summer)

Sunderland $RR AmN, 518, Bennington Co. Map B-5

Sutton $×RR Am, 694, Caledonia Co. Village 2 m. from station. Map D-2

Swanton $×RR AmCn, 3745, Franklin Co. Map B-2. Routes 617, 618
Hotels—Hotel Champlain, $2.50 up (summer)
Hotel Swanton, $2.50
West Side Inn, $1.50
Station—H. F. Martin & Son (gasoline)

Swanton Junction Am, in town of Swanton. Nearest RR station St. Albans. Map B-2

Taftsville $×RR Am, in town of Woodstock. Map D-4. Route 570, 601

Thetford $RR Am, 1249, Orange Co. Village 2 m. from station. Map D-4

Thetford Center $×Am, in town of and nearest RR station Thetford. Map D-4

Thompsons Point AmN, in town of and nearest RR station Charlotte. Map B-3

Tice Am, in town of Holland. Nearest RR station Derby Line. Map D-2

Tinmouth ×AmN, 404, Rutland Co. Nearest RR station Wallingford. Map B-5

Topsham ×Am, 1117, Orange Co. Nearest RR station Bradford or Barre. Map D-3

Townshend $RR Am, 833, Windham Co. Map C-5

Troy $Dom, 1467, Orleans Co. Nearest RR station North Troy or Newport. Map D-2. Route 624
Hotels—Frontier House, $2-4
Missisquoi House, $2

Tunbridge $×Am, 885, Orange Co. Nearest RR station South Royalton. Map D-4
Hotel—Tunbridge House, $1.50

Tyson $×Am, in town of Plymouth. Nearest RR station Ludlow. Map C-5. Route 570
Hotel—Echo Lake Hotel, $1.50 up (summer)

Underhill $×RR Am, 1140, Chittenden Co. Map C-2. Route 622
Hotels—Custer House, $1.50-2
Mountain Hotel, $1.50

Underhill Center $×Am, in town of and nearest RR station Underhill. Map C-2-3

Union Village $×Am, in town of Thetford. Nearest RR station Pompanoosuc. Map D-4
Valley N, in town of Halifax. Nearest RR station Whitingham. Map C-6
Vergennes $×RR AmN, 1753, Addison Co. Map B-3. Routes 598, 626
Hotel—Stevens Hotel, $2-2.50
Vernon $×RR Am, 578, Windham Co. Map C-6. Route 105
Vershire ×Am, 641, Orange Co. Nearest RR station Ely or Thetford. Map D-4
Victory $×Am, 321, Essex Co. Nearest RR station North Concord. Map E-2
Waitsfield $×Am, 760, Washington Co. Nearest RR sta. Middlesex. Map C-3
Hotel—Waitsfield Hotel, $1
Waits River ×Am, in town of Topsham. Nearest RR station Bradford. Map D-3
Walden $×RR Am, 764, Caledonia Co. Village 2 m. from station. Map D-3
Wallingford $×RR AmN, 1575, Rutland Co. Map C-5. Route 600, 600-A
Hotel—Hotel Wallingford, $2
Wallis Pond Am, in town of Canaan. Nearest RR station West Stewartstown, N. H. Map E-2
Waltham 264, Addison Co. Nearest RR station Vergennes
Wardsboro $×RR Am, 637, Windham Co. P. O. 4 m. from station. Map C-5
Hotels—Green Mountain Hotel, $2
Underwood Hotel, $2 (summer)
Wardsboro Center Am, in town of and nearest RR sta. Wardsboro. Map C-5
Warren $×Am, 826, Washington Co. Nearest RR station Roxbury. Map C-3
Hotel—Lyford's Hotel, $1
Washington $Am, 820, Orange Co. Nearest RR station Barre. Map D-3
Hotel—Washington Hotel, $1.50
Waterbury $×RR Am, 2810, Washington Co. Map C-3. Routes 579, 625
Agent—C. C. Warren
Hotel—Waterbury House, $2
Stations—O. E. Ayer (4)
Smith & Somerville (4)
B. A. Lavalle (3S)
Waterbury Center $×Am, in town of and nearest RR station Waterbury. Map C-3. Route 579
Waterford $×Am, 705, Caledonia Co. Nearest RR station St. Johnsbury or Littleton, N. H. Map E-3. Routes 522, 590
Waterville $×Am, 529, Lamoille Co. Nearest RR station Cambridge Jc. Map C-2
Hotel—Mountain Springs Hotel, $2
Weathersfield ×Am, 1089, Windsor Co. Nearest RR station Claremont Jc., N. H. Map D-5. Routes 552, 571, 574
Weathersfield Center Am, in town of Weathersfield. Nearest RR station Gassetts. Map D-5
Websterville Am, in town of and nearest RR station Barre. Map D-3
Wells $×N, 606, Rutland Co. Nearest RR station Granville, N. Y. Map B-5
Hotel—Lake St. Catharine House, $2.50
Wells River $×RR Am, in town of Newbury. Map D-3. Routes 540, 573, 575, 589, 592
Hotel—**HALE'S TAVERN**, $2, Jerome F. Hale, prop. See adv. page 209
Stations—**HALE'S TAVERN** (S)
Symes Brothers (3)
West Barnet $×Am, in town of and nearest RR station Barnet. Map D-3
West Berkshire $×AmDom, in town of Berkshire. Nearest RR station Richford. Map C-2
Hotel—Phoenix House, $2
West Berlin $×RR Am, in town of Berlin. Map C-3
West Bolton ×Am, in town of Bolton. Nearest RR station Jonesville. Map C-3
West Brattleboro $×Am, in town of and nearest RR station Brattleboro. Map C-6. Routes 122, 554, 555, 606
West Bridgewater AmN, in town of Bridgewater. Nearest RR station Rutland. Map C-4. Routes 570, 601
West Brookfield ×Am, in town of Brookfield. Nearest RR station Randolph. Map C-3
West Burke $×RR Am, in town of Burke. Map D-E-2. Routes 587, 636
West Castleton N, in town of Castleton. Nearest RR station Hydeville. Map B-4
West Charleston $×AmDom, in town of Charleston. Nearest RR station Newport. Map D-2. Routes 587, 636, 637
West Concord $×RR, in town of Concord. Map E-3. Routes 527, 591
Hotel—West Concord Hotel, $2
West Corinth ×Am, in town of Corinth. Nearest RR station Bradford. Map D-3
West Cornwall $×AmN, in town of Cornwall. Nearest RR station Middlebury. Map B-4
West Danville $×RR Am, in town of Danville. Map D-3. Route 588
West Derby $×AmDom, in town of Derby. Nearest RR station Newport. Map D-2. Route 587
West Dover $×N, in town of Dover. Nearest RR station Williamsville or Wilmington. Map C-6
West Dummerston $×RR Am, in town of Dummerston. Map C-6
West Enosburg $×Am, in town of Enosburg. Nearest RR station Enosburg Falls. Map C-2
West Fairlee $×Am, 531, Orange Co. Nearest RR station Ely or Thetford. Map D-4
Hotel—Eagle Hotel, $1.50
Westfield $×Dom, 646, Orleans Co. Nearest RR station N. Troy or Newport. Map D-2. Route 624
Westford $×AmN, 888, Chittenden Co. Nearest RR station Essex Jc. Map B-2
West Glover $×Am, in town of Glover. Nearest RR station Barton. Map D-2
West Halifax N, in town of Halifax. Nearest RR station Whitingham or Brattleboro. Map C-6
West Hartford $×RR Am, in town of Hartford. Map D-4. Route 572
West Haven ×N, 355, Rutland Co. Nearest RR station Fair Haven. Map B-4
West Lincoln AmN, in town of Lincoln. Nearest RR station Bristol. Map B-3
West Marlboro N, in town of Marlboro. Nearest RR station Brattleboro. Map C-6. Routes 554, 555, 606
Westminster $×RR Am, 1295, Windham Co. Map D-5. Routes 476, 552, 553, 561, 574
Station—G. H. Walker (gasoline)
Westminster Station ×RR Am, in town of Westminster. Map D-5
Westminster West $Am, in town of Westminster. Nearest RR station Bellows Falls. Map C-5
Westmore ×Am, 390, Orleans Co. Nearest RR station West Burke. Map D-2. Routes 587, 636.
Hotels—Gilman's Tavern
Willoughby Lake House, $2 (summer) P. O. Willoughby
West Newbury ×Am, in town of Newbury. Nearest RR station South Newbury. Map D-3
West Norwich Am, in town of and nearest RR station Norwich. Map D-4
Weston $×Am, 756, Windsor Co. Nearest RR station Chester. Map C-5
Hotel—Park View Hotel, $2
West Pawlet $×RR N, in town of Pawlet. Map B-5
West Rupert $×RR N, in town of Rupert. Map B-5
West Rutland $×RR N, 2914, Rutland Co. Map B-4. Route 605
Hotel—West Rutland House, $2
West Salisbury $×NAm, in town of Salisbury, which is RR name. Map B-4
West Topsham ×Am, in town of Topsham. Nearest RR station Bradford. Map D-3
West Townshend $×RR Am, in town of Townshend. Map C-5

Westville Am, in town of and nearest RR station Groton. Map D-3

West Wardsboro $×Am, in town of and nearest RR sta. Wardsboro. Map C-5.

West Waterford Am, in town of Waterford. Nearest RR station St. Johnsbury. Map E-3

West Windsor 513, Windsor Co. Nearest RR station Windsor.

West Woodstock $×Am, in town of and nearest RR station Woodstock. Map C-4. Route 601

Weybridge $×NAm, 518, Addison Co. Nearest RR station Middlebury. Map B-3

Wheelock ×Am, 567, Caledonia Co. Nearest RR station Lyndonville. Map D-2. Routes 586, 635

WHITE RIVER JUNCTION $×RRAm, in town of Hartford. Map D-4. Route center White River Junction Division

Hotel—**JUNCTION HOUSE**, $2-2.50, Gibbs & Wheeler, props. See adv. page 208

Station—Excelsior Carriage Co. (2AS)

Whiting $×RR N, 361, Addison Co. Map B-4

Whitingham $×RR N, 1042, Windham Co. Map C-6

Hotels—Glen House, $2
Spring House, $2

Wilder $×RR Am, in town of Hartford. Map D-4. Routes 573, 575, 589

Williamstown $×RR Am, 1610, Orange Co. Map C-3. Routes 572, 599

Hotels—Gulf House, $2
Monument House, $2

Williamsville $×RR Am, in town of Newfane. P. O. 2 m. from station. Map C-6

Williston $×RR Am, 1176, Chittenden Co. P. O. 3 m. from station. Map B-3. Route 625

Willoughby, in town of Westmore. Nearest RR station West Burke. Map D-2. Routes 587, 636

Hotel—Willoughby Lake House, $2 (summer)

Wilmington $×RR N, 1221, Windham Co. Map C-6. Routes 122, 554, 555, 606

Hotels—Raponda House, $2 (summer)
Vermont House, $2

Station—C. H. Parmelee (gasoline)

Windham $×Am, 356, Windham Co. Nearest RR station West Townshend. Map C-5

Windsor $×RR Am, 2119, Windsor Co. Map D-5. Routes 474, 552, 571, 574

Hotel—Windsor Hotel, $2

Repairs—H. D. Morrison
W. H. Baker

Winhall 449, Bennington Co. Nearest RR station Manchester

Winhall ×RR Am, in town of Londonderry. Map C-5

Winooski $×RR NAm, in town of Colchester. Map B-3. Routes 621, 622, 623, 625

Wolcott $×RR Am, 1066, Lamoille Co. Map D-2

Hotel—Wolcott House, $2

Woodbury $×RR Am, 862, Washington Co. Map D-3

Woodford AmN, 279, Bennington Co. Nearest RR station Bennington. Map B-6. Routes 554, 606

Woodstock $×RR Am, 2557, county seat of Windsor Co. Map C-4. Routes 474, 570, 601

Hotel—Woodstock Inn, $2.50 up

Station—W. E. Viens (3)

Worcester $×Am, 636, Washington Co. Nearest RR sta. Montpelier. Map C-3

Hotel—Worcester Hotel

MEMORANDA.

Subscribers are invited to make note in these pages of any errors, additions, recommendations or changes regarding routes which seem to them desirable, and send to the publishers not later than November 1, 1906.

MEMORANDA.

Subscribers are invited to make note in these pages of any errors, additions, recommendations or changes regarding routes which seem to them desirable, and send to the publishers not later than November 1, 1906.